

# Durham E-Theses

---

## *Later prehistory from the Trent to the Tyne*

A. J. Challis

### How to cite:

---

Challis, A. J. (1972) *Later prehistory from the Trent to the Tyne*. Doctoral thesis, Durham University.

### Use policy

---

The full-text may be used and/or reproduced, and given to third parties in any format or medium, without prior permission or charge, for personal research or study, educational, or not-for-profit purposes provided that:

- a full bibliographic reference is made to the original source
- a <https://etheses.durham.ac.uk/id/eprint/7941/> is made to the metadata record in Durham E-Theses
- the full-text is not changed in any way

The full-text must not be sold in any format or medium without the formal permission of the copyright holders.

Please consult the [full Durham E-Theses policy](#) for further details.

LATER PREHISTORY FROM THE TRENT TO THE TYNE

A Thesis submitted for the Degree of Doctor of Philosophy in  
the Faculty of Social Sciences in the University of Durham.

VOLUME 2 : Illustrations

September, 1972

A. J. Challis,  
Van Mildert College.

NOTES ON FIGURES.Material Remains (FIGS. 1-50).THE SOUTHERN PENNINES AND THE WEST (FIGS. 1-8).FIG 1.

Mam Tor. Hill-fort. SK128837. Manchester University Excavations (Coombs, 1967; 1971).

1. Ext. grey/black. Int. brown/buff. Section grey/black. Coarse, uneven, cracked, few grits. Surface find. ShM, J. 1950, 82.
2. Ext. orange, through browns to grey/black, random toolings and brushings. Int. grey/brown, burnt deposit below. Section grey/black. Coarse, uneven, but hard and dense. Flint grits. MU, MT. 1969. X2 and X4.
3. Ext. light brown/orange, brushings. Int. grey/black, burnt deposit, vertical brushings. Section grey/brown. Coarse and uneven, stone grits. MU, MT. 1969. X4.
4. Ext. dark red/brown, horizontal tooling. Int. brown/black, tooling marks. Section grey/black. Fine, dense ware, smooth, with small reddish grits and probably straw. Decorative roundel applied before firing. Well finished, ext. deliberately reddened. MU, MT. 1969. X7.

FIG 2.

Mam Tor (continued).

1. Ext. brown/grey, smoothed. Int. grey/brown, brushings. Section grey/brown. Heavy and coarse with grey stone grits. MU, MT. 1968. L5.
2. Ext. grey/black, roughly smoothed. Int. lighter grey, horizontal brushings. Section grey/black. Coarse, with large stone grits. Hole drilled after firing. MU, MT. 1969. L5.
3. Ext. grey/brown, charred deposit, tooled and brushed. Int. similar. Section grey/brown. Coarse, friable, with loose red and grey stone grits. Finger-pinched decoration. MU, MT. 1967. D2.
4. Ext. red, through light buff to grey, random brushings. Int. dark grey/brown, brushings, burnt deposit. Section grey/brown to dark red. Fine, hard, but very gritty, with grey stone chips. Possibly a clay slip on ext. Reconstruction drawing from sherds. MU, MT. 1967. E2.
5. Ext. brown/grey, brushings, uneven. Int. reddish brown, brushings, smoother. Section brown/grey. Coarse, friable, with various types of stone grits. Rim diam. c. 34cms. MU, MT. 1969. X5.

6. Ext. grey/brown, cracked and lumpy. Int. similar, brushings. Section brown. Coarse, very rough and friable, with sparse stone grits. Rim diam. c. 30 cms. MU, MT. 1968. L5.
7. Ext. light buff, random brushings. Int. grey/buff, brushings and burnt deposit. Section grey/black. Moderately coarse, slightly friable, with stone grits. MU, MT. 1967. E-2.
8. Ext. light beige/orange. Int. light brown/grey, brushings. Section grey/black. Coarse, rather sandy, crudely worked with heavy stone grits of several types. Rim diam. c. 22 cms. MU, MT. 1968. L3.
9. Ext. grey/brown, brushings. Int. dark grey, brushings and working marks. Section grey/brown. Coarse but well fired, with various stone grits. Rim diam. c. 18 cms. MU, MT. 1968. L5.
10. Ext. light buff/brown, smoothed. Int. similar, brushings. Section grey/brown. Coarse and friable with moderate black stone grits. MU, MT. 1968. L5.

FIG 3.

Ball Cross. Hill-fort. SK22869. J. Stanley Excavations (Stanley, 1954).

1. Ext. grey/reddish brown, random brushings. Int. grey/black, extensive brushings. Section grey/black. Coarse, slightly soapy, rather uneven, large crystalline grits. Drawing reconstructed from sherds. ShM, J. 1955. 3a.
2. Ext. buff/brown, extensive brushings. Int. lighter brown/grey, random brushings. Section grey/black. Coarse, uneven, much larger crystalline grits. Rim diam. c. 35 cms. ShM, J. 1955. 3d.
3. Ext. light buff to red, brushings, vertical tool marks on lower edge. Int. brown. Section grey/black. Coarse, rough, slightly soapy, crystalline stone grits. From rampart debris. Rim diam. c. 22 cms. ShM, J. 1955. 3f.
4. Ext. buff/grey, with brushings. Int. dark grey, rougher, with brushings. Section grey/brown. Coarse ware, but smoother than others, large crystalline grits. Rim diam. c. 25 cms. From ditch section. ShM, J. 1955. 3g.
5. Ext. grey/brown, tool marks, damaged. Int. lighter brown, less rough. Section grey/black. Dense and coarse with sandy and crystalline stone grits. Hole drilled after firing. Rim diam. c. 30 cms. ShM, J. 1955. 3c.
6. Ext. grey/black, smoothed, burnt deposit. Int. grey/black, rougher. Section grey/black. Coarse, slightly friable, with reddish and white stone grits. Drawing reconstructed from sherds. ShM, J. 1955. 3e.

7. Ext. grey/brown, brushings. Int. lighter brown, horizontal brushings. Section grey/brown. Coarse with sandy stone grits. Rim diam. large. Same vessel as No. 5? ShM, J. 1955. 3c.
8. Ext. light brown, brushings. Int. darker reddish brown. Section grey/black. Uneven, coarse and hard, a few black stone grits. Rim diam. ? ShM, J. 1955. 3h.
9. Ext. brown, brushings. Int. grey/brown, even. Section grey/black. Coarse, with reddish/grey stone grits. Rim has sharp, regular diagonal scarings. Rim diam. c. 13 cms. From hut floor. ShM, J. 1955. 3l.
10. Base sherd. Coarse, black, with grey stone grits. Ext. light buff/brown with brushings. Base diam. ? ShM, J. 1955. 3.

Thor's Fissure Cave. SK098549. Peakland Archaeological Society Excavations, 1927-33.

11. Ext. grey/black. Int. light brown/buff. Section grey/black. Hard, coarse, with soft white stone grits. Scoring marks on ext. Rim diam. c. 11 cms. BuM.

Reynard's Cave. SK146527.

12. Ext. orangy buff, poorly finished. Int. darker grey/brown. Section grey/brown. Very rough, soapy, grits of coarse grey stone. Rim sharply flattened and roughly scored. Rim diam. c. 25 cms. BuM, 1959. 1178.

Demon's Dale. Cave or open settlement. SK168702. T.A. Harris Excavations.

13. Ext. grey/black, smooth, brushings. Int. grey/black, burnt deposit. Section grey/black. Dense, hard, with few grey stone grits. Rim decorated with a firm finger-impression. Rim diam. c. 24 cms. ShM.

Berth Hill. Hill-fort. SJ787390 (Emery and Mills, 1964, 1965, 1966).

14. Ext. black/brown. Int. lighter brown. Section brown. Coarse, hard, heavily gritted with pyrites and quartzite chips. G.T. Emery.

Black Tor. Surface find. SK145850 (EMAB, vii, 3).

15. Ext. brown/grey, cracked. Int. grey/brown, worn. Section not visible. Coarse, hard, uneven, with quartz and flint grit. Complete vessel reconstructed from sherds. ShM, Z. 24. 1.

FIG. 4.

Steep Low. Secondary cremation in Barrow. SK131564. (Gunstone, 1965).

1. Ext. grey/black to reddish brown, brushings and smoothings, some areas worn. Int. similar. Section dark grey. Hard, coarse, sandy textured, dense, with crystalline, stone and pebble grits. Part of rim missing - otherwise a complete vessel. Two holes drilled after firing, with wear on the upper edge of one. (There may have been two opposing holes, on that part of the vessel now missing.) ShM, J. 93. 770.

Harborough Rocks. Open settlement. SK243552 (Ward, J., 1890).

2. Ext. light cream/buff. Int. darker buff. Section grey to buff. Thick and dense, coarse, with stone, pebble and sandy grits. Rim and shoulder decorated with finger-tipping. DM, 250-1930.
3. Ext. grey/black, brushings. Int. light grey, uneven. Section grey. Very coarse, slightly friable, poorly finished, with reddish, black and white stone grits. Shoulder decorated with rough finger-mouldings. DM, 250-1930.
4. Ext. light buff/grey. Int. lighter buff. Core grey/buff. Hard and coarse, cracked, with black and red stone grits. Rim decorated with neat finger-tipping. DM, 250-1930.

Beeston Tor. Rock Shelter. SK107541? T.A. Harris Excavations.

5. Ext. light brown to orange. Int. light brown to red. Section grey/black. Dense, smooth paste, but uneven finish, soapy, with grey stone and flint grits. Complete vessel reconstructed from fragments. SHM, J. 1957. 2.

Fenny Bentley. SK1750? (BM. Register of Antiquities).

6. Bronze vase - headed pin in good condition. Circular section throughout. Convex top to the head, and rough grooves above and below the shank expansion. Found with a Wilburton lozenge-sectioned spearhead and another pin. BM, 1895. 7-6. 3.

Etches Cave. SK075676. Orpheus Caving Club Excavations.

7. Ext. reddish brown. Int. orange/brown, brushings. Section buff/orange. Coarse, soapy, heavily gritted with sandy and white stone. NUM, 1965. 28.

#### FIG 5.

Harborough Cave. SK242552 (Fax, 1909; Armstrong and Jackson, 1923).

1. Antler object, possibly a cheek-piece. One side has roughly cut incisions and the other is worn very smooth. The two perforations are roughly made, and the narrow tip has been hollowed. BiM.
2. Bone weaving comb. Upper face roughly finished, probably with a stone tool. Teeth are roughly cut, probably with a metal edge-tool. Ends of unbroken teeth show signs of wear. BiM.
3. Boar's tusk. Two perforations - the lower one is incomplete, and it is possible that in the drilling effort the break occurred. BM, 1951. 11-2. 19.
4. Canine tooth. Perforated. Good condition. BM, 1951. 11-2. 18.
5. Bone awl. One side flat and striated. Point sharp and polished, rest unpolished. BM, 1951. 11-2. 14.

6. Bone awl. Point smooth, worn and slightly tacky. Extreme tip broken. BM, 1951. 11-2. 12.
7. Bone pin. Featureless, polished, with a little striation. BM, 1951. 11-2. 16.
8. Bone awl. Point worn and tip broken. Signs of surface tooling. BM, 1951. 11-2. 13.
9. Iron spearhead. Very rusted, leaf-shaped blade. Damaged, roughly squared socket with single rivet-hole. BM, 1951. 11-2. 2.
10. Bone pin. Oval eye. Horizontal scratchings near point. BM, 1951. 11-2. 17.
11. Jet armlet fragment. Shattered at both ends. Fairly smooth and rather worn. Exterior circumference diam. c. 11 cms. BM, 1951. 11-2. 6.
12. Bronze ring-headed pin. Diamond section to ring-head; round section to pin. Transverse notches on the facets of the ring-head. Point broken off. BM, 1925. 6-6.
13. Ext. light orange/buff to black, vertical smoothings. Int. grey/brown, burnt deposit. Section black. Dark stone and limestone grits in hard, coarse paste. Reconstruction drawing from sherds. BM, 1907. 11-12. 9.
14. Ext. brown/black. Int. black, horizontal brushing. Section black. Coarse, unsmoothed, with brown stone grit. Rim diam. ? BM, 1907. 11-12. 6.
15. Ext. light buff to black, brushings. Int. black, burnt deposit. Section grey/black. Coarse, heavily gritted with black stone. Reconstructed drawing from large sherd. BM.
16. Ext. black to orange/buff, diagonal smoothings and horizontal brushings. Int. black to orange/buff, brushings. Section black. Very coarse, heavily gritted with black stone. Rim diam. c. 28 cms. BM, 1907. 11-12. 8.
17. Ext. grey/brown, brushings. Int. light buff. Section black. Coarse, uneven, with grey stone grits. Rim diam. c. 14 cms. BM, 1907. 11-12. 7.
18. Ext. light brown to orange. Int. light orange/brown. Section black to brown. Coarse, slightly friable, with red stone grits. BM, 1907. 11-12. 11.
19. Ext. brown/<sup>ff</sup>buff. Smoothing marks. Int. light orange/buff, smoother. Section black. Hard, coarse, with sandstone and crystalline grits. BM, 1907. 11-12. 12.

19. Ext. brown/buff. Smoothing marks. Int. light orange/buff, smoother.  
Section black. Hard, coarse, with sandstone and crystalline grits.  
BM, 1907. 11-12. 12.

FIG. 6.

Ravencliffe Cave. SK 174736 (Fox and Read, 1910).

1. Bronze awl. Square section tapering at both ends. BM, 1907. 2-14. 31.
2. Bone point. Edges roughly squared and in places diagonally scored.  
BM, 1907. 2-14. 23.
3. Antler object in poor condition. Single perforation and hollowed base.  
Signs of wear on side opposite to the decoration, which is a panel of  
ring-and-dot motifs. BuM.
4. Bone point, striated and smooth. Point broken. Lower parts greasy and  
stained. BM, 1907. 2-14. 26.
5. Horn object, damaged. Saw-marks around base through which there is a hole.  
Surfaces generally striated. Point very worn. BM, 1907. 2-14. 16.
6. Rubbing-stone or hone. Very smooth on all sides, with some cross-scratching.  
BM, 1907. 2-14. 64.
7. Sandstone hammerstone. Hammering surface well worn and smoothed. - Upper  
surface badly damaged. BM, 1907. 2-14. 2.
8. Ext. and int. black/brown. Section black. Hard coarse ware, with sparse  
limestone grits. Curved scoring on ext. may be decoration. Rim diam. ?  
BM, 1907. 2-14. 74.
9. Ext. black with orange tinge, horizontal brushings. Int. black with burnt  
deposit. Section black. Hard, coarse, with well crushed crystalline grit.  
Very uneven profile. BM, 1907. 2-14. 89.

Old Woman's House Cave. SK165768 (Fox, 1911).

10. Ext. light red/grey, with brushings. Int. grey/buff, burnt deposit and  
brushings. Section black. Rather friable, with large limestone grits.  
Drawing from two joining sherds. BM, 1910. 6-28. 5-6.
11. Ext. brick-orange to grey, striated. Int. brown/black, burnt deposit.  
Section black. Heavy, coarse, slightly friable, with black crystalline  
grits. BM, 1910. 6-28. 1-4.

Winster. Burial. SK243606. (Ozanne, 1962, 49).

12. Ext. grey/black, rather rough. Int. grey/brown. Section reddish-brown.  
Rough, coarse, soapy, with crushed stone grits. Complete vessel reconstructed  
in the Museum from a few fragments. From the variation in rim section, it  
seems that there may be two vessels represented. ShM, J.93. 1176-1177.

FIG. 7.Thor's Cave. SK098550 (Brown, 1865).

1. Fragmentary bone weaving comb. Upper face smooth, decorated with ring-and-dot motifs. DM, 178-3-29.
2. Antler object. Quite smooth, but some rough tooling marks. Perforated base. DM.
3. Antler object, possibly a cheek-piece. A notch and two perforations. Surface vertically and diagonally tooled. DM.
4. Antler object, possibly a cheek-piece. Perforation through the base meets another through the side. Four areas of distinct wear. Surface damage, but otherwise smooth. Cavity in point. DM.
5. Antler object, possibly <sup>a</sup>cheek-piece. A notch and two perforations. No particular signs of wear. Rough tooling marks. DM.
6. Antler object, possibly a cheek-piece. A notch and two perforations. Slight signs of wear on one side behind the notch. Point decorated with two rough grooves. DM, 178-29.
7. Antler object, possibly a cheek-piece. A notch and two perforations. Surface stripped in places. Roughly made. Two deep grooves near point. DM.
8. Antler object, possibly a broken cheek-piece. Well finished. Two perforations and a notch. Hatched diamond decoration in a panel near the base. No signs of wear. DM.

Elder Bush Cave. SK098549 (Bramwell, 1964).

9. Antler object. Broken at perforation. Surface polished and smooth. Point decorated with rough grooves. BuM, 3C. 28.

Longendale. Chance find. SJ9997? (Rosser, 1959, 140).

10. Ext. light brown/grey, some tooling. Int. light buff, brushings on rim. Section grey/brown. Heavy, coarse, heavily gritted with crystalline stone and perhaps flint. An almost complete vessel. MM, not registered.

Roe Wood. Oval enclosure. SK355901 (Preston, 1954).

11. Ext. light buff/grey. Int. similar. Section grey. Hard, coarse but smooth with small quartzite grits. Even curvature, probably finished on slow wheel. ShM, J. 1923. 75.

FIG. 8.

Lea Green. Barrow. SD996658 (Raistrick, 1937, 171).

1. Bronze disc-headed pin. Disc head has four perforations, five smaller shallow hollows, and a striated surface. The shank is of circular section. SkM, A.89.
2. Class I bronze razor. Fine condition, with sharp edges. Single perforation in broad tang. Surfaces slightly striated and pitted. SkM, A.84. (Piggott, C.M., 1946, 137).
3. Iron Knife. One of four. Very corroded. Rectangular section to tang. SkM, A.106.

Grass Woods. Hut circles. SD9865? (Walton, 1947, 8).

4. Ext. light orange, with brushings. Int. similar. Section grey/brown. Hard, well finished and smoothed, with small quartzite grits. Rim diam. c. 20 cms. MIFC.

Sheriff Hill. Hut circles and enclosures. SD901639 (Raistrick and Holmes, 1962, 14).

5. Ext. light orange with brushings. Int. similar but worn. Section grey/black. Hard, well finished, with small quartzite and blackstone grit. Rim diam. c. 22 cms. MIFC.
6. Ext. red/brown. Int. dark brown/grey. Section black. Friable and cracked with straw marks and surface scratchings, sandy stone chippings. Diam. ? MIFC.

Roamer Common. Barrow. SE225788 (Waterman, et al., 1955). All from barrow mound, barrow ditch, and old land surface.

7. Ext. light buff/orange. Int. grey/black. Section buff/grey. Coarse, rather soapy with large stone grits of quartzite and shale. YM.
8. Ext., int., and section grey/brown. Ext. surface stripped. Hard, dense, pitted, with very few grits. Either a flat rim or a pedestal base. YM.
9. Ext., int., and section black. Coarse, heavily gritted with crystalline stone, rather friable. YM.
10. Ext. light buff. Int. black, burnt deposit. Section light buff/black. Light, rather friable, with a few small stone grits. YM.
11. Ext. light grey/brown. Int. grey/black. Section black. Pitted and worn, rather friable, very few grits. YM, D.

Coney Garth. Barrow. SD7961. 19th. Century excavation.

12. Ext. grey/black to reddish-brown. Int. covered with burnt deposit. Section black/brown. Rather friable, but dense smooth paste, with crystalline stone grits. Ext. decorated with regular horizontal and chevron <sup>CO</sup>sering. PYCM.

Staniston Hill. Open settlement. SE252500 (Wood, 1948, 59).

13. Ext., int., and section black. Brushings on ext., dense, hard, heavily gritted with black quartzitic material. HaM, 1962. 12.
14. Ext. orange/buff. Widespread brushings. Int. black, lumpier, with brush marks. Section grey/black, sandy and pitted, with very little grit. Rim diam. ? HaM, 1962. 11.
15. Ext., int., and section dark grey. Sandy, with lumpy surfaces, rather pitted, with crystalline chips. HaM, S. 173.

Flaxby. Possible cemetery site. SE397583 (Addyman, Coles, and Hartley, 1964).

16. Ext. light orange/buff, some smoothing marks. Int. light brown to black, with burnt deposit. Section buff/black. Coarse, heavy, much grey stone grit. A single applied horizontal cordon. Holes below the rim, made after firing, only some of which completely pierce the section. HaM, 1964. 2.

Crosby Garrett. Burial site. NY70? Westmorland (Greenwell, 1877, 386).

17. Bracelet, solid bronze. Worn on outer surfaces. Decorated with incised grooves which presumably originally passed from side to side. Probably originally circular. Simple terminals, but one has a hole 1.5 mm. deep, and the other seems flattened and worn. BM, 1880. 8-2. 145.

THE TRENT VALLEY AND THE EAST (FIGS. 9-18).

FIG. 9.

Sudbrook. Possible burial. SK9744?

1. Ext. reddish buff to black, brushed and smoothed. Int. dark buff to black. Section dull red/black. Moderately coarse, uneven, slightly friable, with white stone and flint grits. Rim decorated with light uneven finger-tipping. GM, PR. 108.

Holme Pierrepont. From gravel pit. SK616391.

2. Ext. grey/black, well smoothed. Int. similar, with burnt deposit. Section black. Coarse, hard, but smoothed and leathery, with quartzitic grits. Rim decorated, int. with bold finger-tipping, ~~ext.~~ with irregular finger-tipping. Rim diam. ? NCM.

3. Ext. black, mostly stripped. Int. black with brushings. Section black. Moderately coarse and smoothed, with quartzitic grits. Rim decorated by smooth diagonal slashings. Rim diam. c. 25 cms. NCM.

Epperstone. From gully beneath Roman Villa. SK673496. (EMAB ix, 35).

4. Ext. reddish brown to black, uneven surface but smoothing marks, vertical below shoulder. Int. light brown to black, uneven and cracked. Section buff/brown to black. Moderately coarse, hard, with quartz grits. Rim finger-tipped. Drawing a reconstruction from sherds. NUM, E.xcii. 3.
5. Ext. orange/buff to black, with horizontal brushings and vertical toolings. Int. grey/black, burnt deposit, brushed and tooled. Section brown/black. Moderately coarse, but very hard and dense, with much quartzitic grit. Vessel almost complete. NUM, E.G. xvii.

FIG. 10.

Brigg Brickyard. SE994072 (Hawkes, 1949, 12; Smith, A.G., 1952).

1. Ext. grey/black, burnt deposit, tooling. Int. similar, with horizontal working marks. Section black. Hard, moderately coarse, but dense and fairly even, quartzitic, flint and other grits. Applied ribbed cordon around neck. NUM, Mrs. E.H. Rudkin.
2. Ext. light yellow/buff, smoothed, even. Int. black with burnt deposits. Section black to buff. Very coarse, but well smoothed, with quartzitic and flint grits. Diam. c. 34 cms. NUM, Mrs. E.H. Rudkin.
3. Ext. grey/buff, lumpy. Int. light yellow/buff, pitted and split. Section grey/buff. Moderately coarse, soapy, with sparse stone grits. NUM, Mrs. E.H. Rudkin.

Red Hill. Open settlement? SK493303. E. Greenfield Excavations for MPBW, 1963 (EMAB, 1964, 26).

4. Ext. brown/black. Int. grey/brown. Section brown/black. Hard and coarse, with quartzitic grits. Incised lines on shoulder. Diam. c. 12 cms. Site 2. Rat. 141.
5. Ext. black to light buff, brushings. Int. darker with working marks. Hard and coarse, quartzitic grits, rather uneven. Lower edge damaged? Rim diam. c. 24 cms. Site 2. Rat. 44 and 47.
6. Ext. light buff<sup>ff</sup> to black, working marks and striations. Int. black, burnt deposit. Section buff/black. Coarse, uneven, slightly soapy, with crystalline grits. Rough finger-tipping on rim. Hole bored below the rim after firing. Rim diam? Site 2. Rat. 88.

7. Ext. buff/brown to black, brushings and smoothings. Int. dull red to black, smoothed and brushed. Section black. Harsh, sandy and coarse but even, with crystalline and sandstone grits. Shoulder decorated with neat finger-tipping. Rim diam. c. 30 cms. LeM, A.R. 44/5. Chance find (Hawkes and Jacobsthal, 1945, noted).
8. Ext., int., and section black. Fine, dense, sparse quartzitic grits. Slight cordon or thickening at neck angle, and possible scored decoration below. Diam. ? Site 2. Rat. 182.
9. Ext. brown/black, uneven. Int. lighter brown/buff, horizontal brushings. Section black. Coarse, roughly worked, with crystalline grits. Shoulder decorated with deep finger-tipping. Rim diam. c. 16 cms. LeM, 44/5. Chance find (ibid).
10. Ext., int., and section black. Ext. vertical smoothing, striations, int. horizontal smoothing, fine and dense, with small stone grits. Narrow applied cordon at neck angle, slashed to its base by diagonal incisions. Diam. ? LeM, A.R. 44/5. Chance find (ibid).
11. Ext. light orange/buff, most uneven. Int. reddish/buff, extensive brushings. Section grey/black. Extremely hard, sandy, with quartzitic grits. Ext. decorated with vertical scoring. Unstratified. Rat. 281.
12. Ext. buff/red, uneven. Int. duller red/buff. Some brushings. Section grey/black. Coarse, very hard, sandy, with quartzitic, stone and pebble grits. Ext. decorated with crossed diagonal rough scoring. Unstratified. Rat. 280.

FIG. 11.

Burrough Hill. Hill-fort. SK761120. S.E. Thomas Excavations, 1965 (May, 1966, 188; EMAB III).

1. Iron brooch. La Tène I variant. Very poor condition, and probably badly broken. Probably originally had a four-coil spring with external chord. LeM, 363. 1965/6.
2. Antler object, rather worn and not well smoothed. Area of wear near base. Transverse hole joins with hole through base. Point cut square. LeM, 363. 1965/6.
3. Ext. light buff to black, widespread brushings. Int. similar but rougher. Section black to grey/buff. Moderately coarse, rough, with calcite grit, much pitted out. LU.
4. Ext., int, and section reddish/buff. Widespread vertical smoothing on ext. Brushings and smoothing on int. Rather soft, uneven, with stone grits, and other material fired out leaving pits. A single scored line in

three overlapping sections below shoulder. Complete vessel. LeM, 363.  
1965/1.

Ancaster. Open settlement. SK987433. J. May Excavations (May, 1966, 188).

5. Ext., int., and section black. Smoothing, brushing, and cracks on surfaces. Hard, smoothed, heavily calcite gritted. Shoulder decorated with bone impressions. Rim diam. c. 30 cms. AQ. 124. 1. J. May.
6. Ext. orange/buff to black, horizontal brushings on neck. Int. black, burnt deposit, working marks. Section black. Uneven, slightly friable, calcite gritted. Rim decorated with deep slashings. Ext. decorated with scoring, mainly vertical, deep, and irregular. AQ. 140. 2. J. May.
7. Ext. red/brown to black, lumpy, horizontal brushings. Int. brown/black, smoothed and brushed. Section black. Moderately hard, brittle, heavily calcite gritted. Ext. decorated with deep random scoring. Reconstructed drawing from sherds. AQ. 140. 1. J. May.

FIG. 12.

Breedon-on-the-Hill. Hill-fort. SK406233 (Kenyon, 1950; Wachter, 1964; Hope, 1971).

1. Iron penannular brooch. Terminals appear to have a narrow groove behind the simple flat end-surfaces. Poor condition. K.M. Kenyon Excavations. Pit 4. LeM, 585. 1951.
2. Boar's tusk, single perforation. Damaged at both ends and along one side. K.M. Kenyon Excavations. Site A. LeM. 6. 1945.
3. Bone weaving comb. Rather striated. Two incised lines below roughly cut teeth, which are stained and greasy. Chance find. LeM, 17. 1L. 1949.
4. Antler object, possible cheek-piece. Damaged. Smooth but striated, with distinct wear near tip. Perforation near base. Chance find. LeM, 17. 1L. 1949.
5. Iron pin. Poor condition. Bun-shaped head, with distinct expansion in shank just below. Point broken. Casual find. LeM, 297. 1960/4.
6. Ext. orange/buff, poorly smoothed, horizontal brushings. Int. similar. Section black. Very coarse, rough, grey stone grits. Rim diam. c. 22cms. Chance find. LeM, 1960.
7. Ext. orange/buff to black, pitted, with working marks and striations. Int. similar. Section black. Hard, sandy, poorly smoothed, with crystalline grits. Rim diam. c. 18 cms. Chance find. LeM, 1960.

8. Ext. red to black, worn, thick brushings. Int. similar but smoother. Section dark buff to black. Hard, rather sandy, heavily gritted with small crystalline stone. Top of rim decorated with rough slashings. Rim diam. ? Chance find. LeM, B/a/118.
9. Ext. brown to orange, lumpy, brushed clay slip. Int. lighter orange/buff, badly worn and stripped. Section orange/buff. Coarse, sandy and uneven, with crystalline stone grits. Top of rim deeply channelled. Rim diam. c. 30 cms. J.W. Burford Excavations. Ditch D. LeM, 537. 1952/4.
10. Ext. dark brown to black, badly cracked and uneven. Int. light brown/buff, rougher, brushings. Section reddish brown to black. Very coarse, sandy, rough, with sparse quartzitic grits. Rim decorated with finger-tipping. Ext. decorated with rough irregular scoring. Rim diam. c. 30 cms. Chance find. LeM. B/1/103.
11. Ext. brown/buff, smoothings, pitted, fairly even. Int. similar, working marks, less even. Section orange/buff to black. Coarse, hard, sandy, but more even than most from the site; much small quartzitic grit. Ext. decorated with rough vertical scoring. J.W. Burford Excavations. Pit 8. LeM, 537. 1952/10.
12. Ext. black/brown to orange, lumpy and striated. Int. brown to orange, rather worn, vertical brushings. Section brown. Coarse, rough, sandy, with crystalline and stone grit of variable size. Ext. decorated with random scoring. Chance find. LeM, 515. 1954.

FIG. 13.

Breedon-on-the-Hill, continued.

1. Ext. black to brown/buff, some burnt deposit, uneven, vertical striations and smoothings. Int. lighter brown/buff, brushings and striations. Section black/brown. Coarse, sandy, uneven, pitted, with crystalline grit. J.W. Burford Excavations. Site C. LeM, 537. 1952. 4.
2. Ext. orange/buff to black, random brushings. Int. light buff, brushings, rougher. Section black. Hard, uneven, a little crystalline grit, slightly sandy. Top of rim decorated with rough finger-tipping. J.W. Burford Excavations. LeM, 537. 1952.
3. Ext. orange/buff, well smoothed but worn and pitted, brushings. Int. similar but less even. Section black to orange. Hard, moderately coarse, sandy, with moderate amount of small crystalline grit. Ext. decorated with deep, rough scoring and deep cylindrical holes. Rim diam. c. 20 cms. J.W. Burford Excavations. LeM, 537. 1952.

4. Ext. grey/black, worn, brushings, well smoothed. Int. orange/buff, deep straw impressions. Section black. Hard, sandy and moderately coarse, but even, heavily gritted with small crystalline stone. Ext. decorated with rough deep scoring. Rim diam. c. 16 cms. J.W. Burford Excavations. LeM, 537. 1952.
5. Ext. and int. black, smoothed, brushings and striations. Section black. Moderately coarse, sandy, with small crystalline grit. Ext. decorated with grooves and roughly executed oval stamping. Rim decorated with neater circular stamping. J.W. Burford Excavations. LeM, 537. 1952.
6. Ext. buff/brown, brushings, smoothed. Int. darker and less smooth. Section grey/black. Hard, moderately coarse, sandy, heavily gritted with small crystalline fragments. Ext. and rim decorated with horizontal scoring. Chance find. LeM, B/1/160/a.
7. Ext. black to light buff. Int. orange/buff to brown, deep straw impressions. Section black. Moderately hard, lumpy, sparse crystalline grits. Ext. decorated with rough, deep diagonal scoring. J.W. Burford Excavations. Pit E. LeM, 537. 1952. 1.
8. Ext. light red/buff to black, burnished but stripped in places, and badly striated by a rough burnishing tool. Int. darker brown/black, less even, tooling and brushing. Section black. Hard, dense, with a little crystalline grit, even curvature and surface. Drawing reconstructed from sherds. Chance find. LeM, 515. 1954.
9. Ext. black to brown/buff, diagonal smoothing and moulding. Int. reddish brown, widespread smoothing, straw impressions. Section not visible. Hard, lumpy, sandy, with small crystalline grits. Ext. decorated with rough, deep scorings, vertical below a horizontal line. Regular finger-tipping on rim. Almost complete vessel reconstructed. Surface find. LeM, 351. 1957. (EMAB. V.)
10. Ext. brown to orange/buff, burnished, rather worn, some striations. Int. similar, horizontal brushings. Section not visible. Moderately fine, dense, lightly stone gritted. Rather undulating profile. Ext. decorated with curvilinear design of even tooled grooves and dots. S.E. Thomas Excavations. LeM, 364. 1965. (EMAB. IV.)

FIG. 13A

River Witham, between Fiskerton and Washingborough. TFO371 area ?

Dredged from the river, 1787-8 (Lincoln Museum information).

- 1a Iron sword. Blade in good condition, a firm but uneven lozenge section with flat to concave surfaces and slightly bevelled edge. Tang in poorer condition, probably rectangular section.

- 1b Iron scabbard back-plate in poor condition. Three pieces, about 0.4 mm. thick. Gently curved plate with simple edges. Iron belt-plate or suspension loop of thicker iron, attached by two stout rivets.
- 1c Iron scabbard front-plate in poor condition, about 0.3 mm thick. Median ridge smoothly rounded, hammered from below and defined at the edges above. The three-quarter-round binding along both edges of the plate is badly damaged.
- The chape is a separate open binding, terminating in rounded clamps riveted to the front-plate, one of which survives. Below this the three-quarter-round moulded edges clasp those of the front-plate. The rounded bottom of the chape is an angular moulding, above which are two bosses at the widest point at each side. The straight front plate edges are set in grooves within each of these three features. At the return of the open binding to the front-plate edges are two smaller expanded mouldings. LIM, 1956, 2-3.
2. Fragment of similar iron scabbard, either narrower or of a shorter chape-binding. Front-plate has a rounded central moulding hammered from behind, and half-round edge-bindings. Very little remains of the back-plate. Both terminal clamps of the chape binding, riveted on to the front-plate, remain, below which are parts of the half-round binding. The top of the separate chape so defined is braced across the exterior of the back-plate by a simple narrow bar roughly welded at the ends. LIM.

FIG. 14

Willington. Settlement site. SK288278. Excavated by H. Wheeler, 1970 (CBATVARC, 1970).

1. Brown-black with stone and pebble grits. Coarse and hard, but even curvature, roughly smoothed. Drawing reconstructed from sherds. From gully F.N. 234. TVARC, W1. 70. OK.
2. Ext. and int. brown/buff, burnt deposit. Section grey/black. Hard, thick, moderately coarse, with sparse stone grits. Rim diam. large? From pit F.N. 202. TVARC, W1. 70. EM. (Nos. 2-8 have same provenance and reference number.)
3. Black/brown to buff and red. White deposits. Coarse and heavy, sparse stone grits. Slight vertical finger-smoothing on ext. Drawing reconstructed from sherds.
4. Ext. grey/black. Int. buff. Hard, dense, moderately fine ware with rough vertical and horizontal scoring on ext. Rim diam. large?

5. Brown/buff, moderately coarse, hard, uneven. Rough horizontal scoring. Rim diam. ?
6. Hard, dark grey, with brown/buff surfaces. Pebble grits. Rim diam. ?
7. Ext. and int. grey/brown to orange. Section grey. Hard, moderately coarse, with stone grits.
8. Ext. and int. dark brown to reddish brown. Section brown/grey. Hard, moderately coarse, sandy, with rough horizontal smoothing on ext.
9. Black ware, moderately hard, dense, with crystalline grits and mica chips. Ext. decorated with fine vertical scoring. Diam. ?
10. Surfaces red/brown to grey. Section brown/grey. White deposits. Hard and moderately coarse, even profile. Probably wheel made.  
Bassingfield. Settlement site. SK6237? Excavated by G.F. Turton, 1952.
11. Ext. reddish brown. Int. grey/brown, pitted and worn. Section grey/brown. Moderately coarse and worn, sandy, quartzitic grits. Rim diam. ? NUM.
12. Ext. red/brown. Int. light buff/brown. Section grey/brown. Hard, sandy, moderately coarse, quartzitic grits. Rim diam. c. 18 cms. NUM.  
Camp Hill, Farnsfield. Chance finds. SK668580.
13. Ext., int., and section black and pitted. Fine smooth paste, but calcite (?) grits fired out. NUM, 68. 15.
14. Ext., int., and section black and pitted. Smooth paste but slightly uneven surfaces, some friable grits remaining. NUM, 68. 15.  
Thrussington. Chance find. SK649159.
15. Ext. black, uneven, striated. Int. similar, horizontal smoothing. Section black. Moderately coarse, hard, black, with crystalline grits and straw impressions. Ext. decorated with vertical slashings. Rim diam. c. 30 cms. LeM, 135. 1953.  
Swarkeston Lows. Barrow ditch-filling. SK367295 (Posnansky, 1955, 132).
16. Ext., int., and section black. Fine paste, lumpy, uneven surface, quartzitic grits. Ext. decorated with rough incisions. Rim diam ? DM, 290. 11. 56.
17. Ext. reddish buff to grey, pitted and cracked. Int. similar, black deposit. Section grey/black. Moderately coarse, poorly smoothed, with most grits fired out. Ext. decorated with rough vertical slashing. DM, 290. 10. 56.  
Honington Hill. Chance find. SK958421.
18. Ext. reddish buff to black, smoothed and brushed. Int. black to brown, pitted. Section black/brown. Rather friable, uneven, moderately coarse, but even curvature, grits of various stone types. Many fragments of a single vessel. NUM, 68. 8.

FIG. 15.

Barrowby. Surface find. SK871351 (EMAB II. 5).

1. Ext. light orange/buff, pitted. Int. red/buff to black, horizontal smoothing and brushing. Section orange/buff to black. Thick, moderately coarse, sandy, heavily gritted with stone and calcite, some fired out. Ext. decorated with deep diagonal scoring. Rim diam. c. 30 cms. LiM.

Melton Mowbray. Unrecorded find. SK71? (Kenyon, 1950, 49-51).

2. Ext. black to buff, horizontal brushings on neck. Int. light buff, brushings and smoothings. Section black. Rather coarse, heavy, a lot of quartzitic grit. Ext. decorated with deep random scoring. Top of rim decorated with deep diagonal incisions, and int. with uneven finger-tipping. Rim diam. c. 30 cms. LeM, 27. 1936.

Loughborough. Gully Excavation. SK530180 (Kenyon, 1950, 52).

3. Ext. black to orange, horizontal brushings and smoothings. Int. similar. Section black. Coarse, rather sandy, smooth but worn, much small slashing. Rim diam. c. 22 cms. LeM, 3654. 1888.

Bleasby. Gully Excavation. SK706505 (EMAB, IX 38).

4. Ext. and int. buff/grey, worn and uneven, black deposit. Section light buff/brown. Very coarse and hard, heavily quartz gritted. Profile even. Rim diam. c. 30 cms. NUM, B.L.H.

Swarkeston Lows Farm. Enclosure ditches. SK362295 (Hughes, 1961).

5. Ext. black with undulating horizontal working markings, burnt deposit. Int. orange/brown, worn and pitted. Section black. Probably burnished, hard, rather coarse, with abundant finely-crushed crystalline grit. Profile uneven, but probably wheel made. DM, S.61. V. 3.
6. Very similar to No. 5, but probably not from the same vessel, since the profiles do not meet accurately. DM, S. 61. V. 3.
7. Ext., int., and section grey/black. Hard, uneven, coarse, with extensive brushings and large quartzitic and stone grits. Ragged random scoring on ext. Jar with rim probably like No.1, diam. c. 30 cms. DM, S.61. II. 4.

Hungerton. Surface find. SK899291 (EMAB, II, 10).

8. Bronze penannular brooch, Fowler type C, circular section. Pin slightly corroded. Rolled terminals of rectangular section. LiM.

West Keal. Found in gravel (not necessarily a grave). TF36?

(Hawkes, 1949, 14).

9. Ext. black to orange/buff, widespread horizontal smoothing and diagonal brushing. Int. grey/black, horizontal working. Section black. Hard, moderately coarse, rather pitted with a little calcite grit remaining, also crystalline stone grit. Almost complete vessel. LiM, 915. 09.

Stretton. Cooking pit. SK261267. Excavated <sup>by</sup> H. Wheeler, 1969  
(CBATVARC, 1969, 3).

10. Ext. black/grey, horizontal tooling. Int. cream/buff, quite even. Section grey/black. Moderately coarse, sandy, with stone grits. Well smoothed. TVARC.

FIG. 16.

Attenborough. From Gravel pit. SK516341 (EMAB, VI 13).

1. Ext. and int. grey/brown, irregular striations. Section grey/black. Moderately coarse, sandy, small quartzite and stone grits, even surfaces. Rim diam. c. 10 cms. NCM, 65. 20.
2. Ext. and int. grey/brown. Section grey/black. Moderately coarse, sandy, small quartzite and stone grits. Ext. uneven with broad smooth working hollows. Rim diam. c. 13 cms. NCM. 65. 20.
3. Ext. and int. grey/brown. Section grey/black. Moderately coarse, sandy, small quartzite and stone grits. Even surfaces, but ext. decorated with vertical tooling leaving a ridged surface. Diam. ? NCM, 65. 20.

Scratta Wood. Enclosed settlement. SK544799. Excavated by G.F. White (White, 1966; Fig. 70).

4. Bronze domed disc. Damaged and corroded. Remaining edges flat. WM.
5. Bronze penannular object. Round section to ring. Rectangular section expanded terminals, decorated with a groove-and-dot design, appearing twice on each. Behind the terminals, the round section is grooved. WM.
6. Bronze La Tène III brooch. Worn and damaged. Remains of an openwork catch-plate. WM.
7. Limestone spindle whorl. Smooth faces, and carefully bored central hole. WM.
8. Ext. grey/brown, with horizontal working lines. Int. brown. Section grey/brown. Hard, moderately coarse ware with quartzite and stone grits. Ext. has decorative section of grooves and curves. Probably wheel made. Rim diam. ? WM, SW/P/1/23.

9. Ext. brown/grey, quite smooth. Int. orange/brown. Section grey/black. Hard, moderately coarse, pitted, with quartzite and stone grits. Ext. decorated with vertical tooling leaving a ridged surface. Diam. c. 15 cms. WM, SW/P/1/19.
10. Ext., int., and section grey/black. Hard, not particularly smooth, vertical tooling on ext., pitted, quartzite and stone grits. Working marks on int. suggestive of slow wheel. WM, SW/P/81.
11. Ext. and section grey/brown. Int. brown/buff. Hard, even, but worn and rather sandy, pitted, with sparse quartzite grits. Rim diam. c. 11 cms. WM, SW/P/1/37.
12. Ext. grey/brown. Int. brown/buff. Section grey/black. Hard, even, pitted, a few quartzite grits. Ext. decorated with vertical combing. Rim diam. c. 16 cms. WM.
13. Ext., int., and section grey/black. Even but slightly friable, pitted and worn, with quartzite and calcite grits. Horizontal tooling marks on rim. Rim diam. c. 14 cms. WM, H/43.
14. Ext., int., and section light grey. Light, moderately coarse, sandy, with abundant small quartzite and stone chips. Probably wheel made. Rim diam. ? WM.
15. Ext. grey/black. Int. light brown/buff, worn. Section black. Hard, rather coarse, pitted, abundant quartz grits. Ext. decorated with vertical uneven double-line incisions. WM, SW/P/I/20.
16. Ext., int., and section black. Horizontal working marks on ext., moderately coarse, heavily calcite gritted. Uneven, leathery finish. Ext. decorated with single horizontal groove. Drawing reconstructed from sherds. WM, SW/P/II/33.
17. Ext., int., and section black. Horizontal working marks, moderately coarse, fairly smooth above, less even below. Pits and sparse stone and quartzite grits. Rim unevenly formed. Base a narrow foot-ring. Shoulder decorated with a single horizontal groove. Drawing reconstructed from sherds. WM.
18. Ext., int., and section light grey. Abrasive surfaces with profuse small quartzite and flint grits. Lumpy but regular profile. Moderately coarse, rather worn. Drawing reconstructed from sherds. WM, SW/P/K/7.

FIG. 17.

Dragonby. Open settlement. SE905138. Excavated by J. May (May, 1970).  
(The writer is indebted to Mr. G.C. Knowles of Scunthorpe Museum for allowing access to this material.)

1. Medium soft, dark grey fabric. Sparse large white shell grit. Surfaces dark grey to buff. Wheel made? Ditch I, Upper Level. DR. 64. G1. GC. FQ.
2. Medium hard, dark grey fabric. Large white shell grit. Wheel made? Ditch I. DR. 64. NB.
3. Medium soft, dark brown/grey fabric. Small white shell gritting. Ext. dark grey. Wheel made. Ditch I, Middle Level. DR. 65. ABL. 64. ADM.
4. Medium hard, grey fabric. Sparse small white shell grit. Ext. and int. red/buff. Top of rim dark grey. Wheel made? Ditch II. DR. 64. CM.
5. Medium hard, coarse fabric. Heavy, large white shell grit. Ext. orange/buff. Wheel made. Ditch I. DR. 65. AM.
6. Hard, fine, sandy, grey/brown fabric. Wheel made. Ditch I. DR. 65. AKA.
7. Dark grey, medium hard fabric. Medium white shell grit. Ext. buff. Ditch I. DR. 65. AJM.
8. Grey/black, fairly coarse, much fine shell grit. Ext. may have been burnished. Groove beneath rim. Ditch II, Upper Level. DR. 64. FN.
9. Fine, medium soft, dark grey fabric. Small white shell grit leached out on int. Ext. burnished black, horizontal tooling. Int. burnished at rim. Wheel made. Ditch II. DR. 64. MW.
10. Medium soft, black fine ware. Little fine shall grit. Burnished cordon, also traces of burnish on ext. neck. Wheel made. Ditch II. DR. 64. DC.

FIG. 18.

Old Sleaford. Major later Iron Age Settlement. TFO77460. Excavated by Mrs. M.U. Jones (EMAB. VI, 5-6). The writer has not studied in detail the large quantity of pottery from this site. These drawings, Fig. 18, Nos. 1-12, are after sketches by Mrs. M.U. Jones deposited in Lincoln Museum. The ware is generally fine and black, hand made or wheel made, and is decorated with single and double line square-toothed rouletting, with grooves, dimples, and stamps.

- |            |            |             |
|------------|------------|-------------|
| 1. A6. 175 | 5. A6. 175 | 9. B1. 35   |
| 2. B5. 210 | 6. B5. 189 | 10. 696     |
| 3. A6. 180 | 7. B5. 188 | 11. B5. 188 |
| 4. A6. 175 | 8. B5. 193 | 12. B5. 210 |

SOUTH-EAST YORKSHIRE (FIGS. 19-33).FIG. 19.Rotsea. Chance find. TAO66518.

1. Solid bronze bucket handle. Ends of square section, rather worn. Rest of circular section, rather worn in central areas. Decorated with double or triple moulded grooves. DPM.

Bramston<sup>or</sup>. Settlement Site. TA172586. W.J. Varley Excavations (Varley, 1963).

2. Ext. orange/buff, shallow horizontal tooling and possible brushing. Int. not so smooth, buff/grey, horizontal tooling and brushing. Section black. Coarse, very hard, sandy, small sandy grits, fairly well smoothed. Rim diam. large. HuM, 59. 60. 11.
3. Ext. grey/black to orange/buff, well smoothed, probably burnished. Int. grey/black, horizontal smoothing, upper parts probably burnished. Section grey/black. Very hard, dense, fairly fine paste, with a quantity of small black grit. Ext. decorated with four horizontal furrows, rather undulating and of variable width. HuM, 59. 60. 10.

Weaverthorpe. W. Greenwell Barrow XLVII. SE97? (Greenwell, 1877, 201).

4. Ext. brown/black, pitted and cracked, brushings. Int. lighter brown/grey, similar. Section dark grey/black. Dense, fairly coarse, well smoothed, most temper fired out. Ext. decorated by finger-tipping on rim and a finger-tipp<sup>ed</sup>ed cordon below. BM, 1879. 12-9. 1549.
5. Ext. reddish buff, horizontal brushings. Int. greyish buff. Section black. Coarse, heavily gritted with crystalline stone, cracked and smoothed. BM, 1879. 12-9. 1549.

Kilnsea. Beach find. TA422147 (Wenham, 1960, 310).

6. Ext. black to reddish buff, brushings and vertical working marks, burnt deposit. Int. similar. Section black. Very coarse, thick, heavily gritted with large stone grits, roughly hand moulded. Drawing from several large sherds. HuM, 9. 60, Urn I.

FIG. 20.Staple Howe. Palisaded Settlement. SE897749. Excavated by T.C.M. Brewster (Brewster, 1963).

1. Ext. red/buff to yellow/buff, horizontal brushings, cracked. Int. similar, rougher. Section red/buff. Moderately coarse, well smoothed, numerous calcite grits. BM, T IV S9.

2. Ext. light orange/buff, horizontal brushings, well smoothed. Int. darker, similar. Section grey/black. Dense, hard, sandy, finely crushed calcite grit. Distinctive, well finished profile. Rim diam. c. 22 cms. Probably Palisade Trench II. BM, KI. 1951.
3. Ext. buff, well smoothed, horizontal tooling. Int. similar, rougher. Section black. Moderately coarse, sandy, with sparse calcite grits. Rather worn. Rim diam. c. 25 cms. Probably Palisade Trench I. BM, TR. XXXII. U III. 2. 6. 11. 55.
4. Ext. reddish brown to black, coarse smoothings and brushings. Int. brown/black, areas of burnt deposit, rougher. Section black. Coarse, hard, profuse calcite grits. Rim diam. large? BM, Ta. 2. 6. 52. 5. BKII.
5. Ext. buff/red, well smoothed, horizontal brushings. Int. black/buff, rougher. Section black. Moderately coarse, slightly friable, some small stone and calcite grits. Well smoothed profile. Probably behind Palisade Trench II. BM, O.
6. Ext. grey/buff, striations and brushings. Int. similar, extensive brushings. Section black. Coarse, rough, flint and calcite grits. Rim diam. c. 24 cms. Palisade Trench II or III. BM, KII.
7. Ext. reddish-brown/buff, horizontal brushings. Int. similar. Section greyish buff. Coarse, poorly smoothed, heavily calcite gritted. Rather worn. Rim diam. large. Palisade Trench II or III. BM, Ra. 1951.
8. Ext. grey/brown, smoothing and vertical striations. Int. black, burnt deposit, widespread brushings. Section black. Hard, moderately fine, calcite gritted, well smoothed. Shoulder angle emphasised by raised moulding. Palisade Trench II or III. BM, R. 1951.
9. Ext. orangy/grey/black, poorly smoothed. Int. similar, horizontal brushings. Section black. Coarse, uneven, calcite gritted, but deliberate curvature. Diam. c. 28 cms. Palisade Trench II or III. BM, Rb.
10. Ext. light orange/buff, striations and brushings. Int. less even. Section black. Rather worn, moderately coarse, calcite gritted, well smoothed. Well formed finger-tipping on slack shoulder. Rim diam. large. Palisade Trench II or III. BM, KII.
11. Ext. brown/black, striations. Int. orange/buff, horizontal brushings. Section black. Rather coarse, uneven and pitted, with calcite grits. Rim diam. c. 20 cms. BM, CIV. 1956.
12. Ext. light orange/buff, a few brushings. Int. similar, widespread brushings. Section orange/buff. Very coarse, slightly friable, poorly smoothed, profuse calcite grit. Rough finger-tipping along shoulder. Diam. c. 28 cms. BM, T IV. S 9.

13. Ext. orangy/buff/grey, striations and brushings. Int. similar, burnt deposit. Section black. Moderately coarse, uneven, large calcite grits. Shoulder decorated with careful finger-tipping. Diam. large. Palisade Trench II or III. BM, K II.
14. Ext. grey/black to buff, horizontal smoothing. Int. buff/orange to black, less even. Section black. Profuse calcite grit, moderately coarse, well smoothed, deliberate profile. Rim diam. c. 28 cms. Palisade Trench II or III. BM, Q5. 5. 8. 51.
15. Ext. orange/buff, horizontal smoothing. Int. grey/black, brushings. Section black. Hand moulded, rather coarse, uneven, with calcite grits. Neat finger-tipping along shoulder. Applied cordon along neck broken off. Diam. c. 30 cms. BM, C IV. 1956.
- Kelk Hill. Leeds University Excavations, 1953-5. TA102603.
16. Ext. purplish grey, well smoothed. Int. light grey. Section black. Moderately coarse, fine crystalline grits, well smoothed, sandy. Shoulder decorated with neat finger-tipping. DPM.
17. Ext., int., and section black. Fine, extremely well smoothed, possibly burnished, small crystalline grits, sandy, rather worn. Pronounced shoulder angle. Diam. c. 25 cms. DPM, F<sup>4</sup>. D2.
18. Ext. dark grey, striated. Int. similar, brushings. Section grey/black. Moderately coarse, sandy, crystalline grits. Foot decorated with <sup>f</sup>finger-impressions. Diam. ? DPM, F<sup>4</sup>. O2.
19. Ext., int., and section black. Fine, well smoothed, possibly burnished, small crystalline grits, hard and rather worn. DPM, A15. B12.

FIG. 20A.

Octon Cross Roads. TA013700. Rescue Excavation of oil-drilling site by C. and E. Grantham.

1. Ext. light orange/buff, rough and worn. Int. brown/buff. Section light orange/buff<sup>ff</sup> to black. Coarse and badly worn, vertical finger mouldings below, curvature uneven, pitted, with a little surviving chalk grit. DPM.
2. Small rounded rectangular vessel. Ext. grey to orangy buff. Int. darker. Section black to brown. Rather pitted and coarse, but fairly smooth. Originally shell gritted. DPM.
3. Clay loomweight. Ext. black to light buff. Section light brown/buff. Very roughly moulded, coarse clay, with some very large flint grits; one 4.5 x 2.5 x 1.5 cms. has split the base. Hole broader at the ends and narrower in the centre, to be held in position either way up on a stick. DPM.

Thornham Hill. Settlement Site. TA111596.

4. Seven joining wall-sherds. Ext. brown/buff. Int. black with burnt deposit and horizontal brushings. Section black. Hard, thin, fairly fine, well fired and well smoothed. Burnished. Small, well crushed stone grit. DPM.

FIG. 21.

Manor Farm, Kilham. Settlement Site. TA089650. C. and E. Grantham Excavations.

1. Ext. grey/brown, burnt deposit, brushings. Int. grey/buff. Section grey/brown. Hard, coarse, crystalline grits, poorly smoothed. Finger-moulded and finger-tipped rim, probably not an applied cordon. Surface find. DPM.
2. Iron socketed spearhead. Much corroded, point broken. Surface find. DPM.
3. Bronze ring-headed pin. Circular section. Termination at the ring-head narrowed and notched. Good condition. Pit 1. DPM.
4. Iron penannular brooch. Terminals flattened and circular. Pin gently curved. Ring of rough circular section, probably with a rounded expansion opposite the terminals. Poor condition. Pit 1. DPM.
5. Small bronze ring. Circular section. Terminals cut at right-angles, one slightly narrowed, and hammered tight. Poor condition. Pit 1. DPM.
6. Ext. grey/black, tooling and horizontal brushing. Int. grey/brown, random brushings. Section grey/black. Hard, well smoothed, moderately coarse with quartzite grits. Pit 1. DPM.
7. Ext. orange/buff to grey, horizontal brushing. Int. brown/buff. Section buff. Moderately coarse, sandy, worn, coarse crystalline grits. Rim diam. c. 26 cms. Pit 1. DPM.
8. Ext. and int. grey/brown, well smoothed, brushings. Section grey/black. Coarse, few stone and flint grits. Rim sharply tooled. Hole bored below neck after firing. Angle of rim uncertain. Rim diam. c. 32 cms. Pit 1. DPM.
9. Ext. and int. orange/buff to grey, widespread brushings. Section grey/black. Moderately coarse, quartzite grits, rather uneven. Rim diam. c. 30 cms. Pit 1. DPM.
10. Ext. grey/black, smoothed but uneven. Int. grey/brown. Section grey/black. Moderately coarse, fine white grits, rather worn. Ext. decorated at lower break and beneath rim with horizontal grooves. Pit 2. DPM.
11. Ext., int., and section grey/black. Sandy, uneven, brushed surfaces. Moderately coarse, hard, with quartzite grits. Distinct change in profile,

and decorative horizontal groove, at lower break. Pit 2. DPM.

12. Ext. grey/black. Int. orange/buff to grey. Section grey/black. Surfaces finger worked and lumpy. Moderately coarse, sandy, with crystalline stone grit. Deliberate shaping of profile. Rim diam. small. Pit 2. DPM.
13. Ext. light buff/grey, sandy, striated. Int. reddish brown, uneven. Section orange to brown. Moderately coarse, crystalline grits, uneven. Hand moulded, horizontal groove. Diam. large. Pit 2. DPM.
14. Ext. orange/buff to grey, vertical striations. Int. orange/buff, working marks. Section brown. Moderately coarse, sandy, crystalline grits, roughly worked. Rough finger-tipping along shoulder. Pit 2. DPM.
15. Ext. and int. pinkish buff, horizontal brushings. Section grey/black. Moderately fine, smooth, sandy, with black stone grits. Pit 2. DPM.

FIG. 22.

Manor Farm, Kilham, continued.

1. Ext., int., and section grey/brown. Uneven, roughly smoothed, moderately coarse with sparse stone grits. Decoration on rim and shoulder, slashed incisions. Pit 3. DPM.
2. Ext. grey/black, roughly smoothed, horizontal brushings. Int. reddish brown to grey, brushings, less even. Section grey/brown. Moderately coarse, leathery, stone and calcite grits. Two applied cordons. Pit 3. DPM.
3. Ext. and int. light buff to grey, abrasive, horizontal smoothing. Section light buff. Coarse, hard, crystalline and calcite grits. Rim diam. c. 36 cms. Pit 3. DPM.
4. Ext., int., and section black. Coarse, rough, calcite grits. Deep diagonal scored decoration on top of rim. Rim diam. ? Pit 3. DPM.
5. Ext. grey/black, vertical striations. Int. black, burnt deposit. Section grey/black. Moderately coarse, dense, crystalline grits. Deep vertical slashes along shoulder. Diam. c. 16 cms. Pit 3. DPM.
6. Ext. orange/buff to grey, abrasive, horizontal smoothing and brushing. Int. lighter, less even. Section light buff/grey. Coarse, crystalline grits. Ext. of rim decorated with slight finger-tipping. Shallow slashing on slack shoulder. Rim diam. c. 30 cms. Pit 3. DPM.
7. Ext. and int. grey/brown, fairly even horizontal tooling. Section grey/black. Coarse, hard, with stone, pebble, and calcite grits. Reconstruction of complete vessel. Pit 3. DPM.

8. Ext. grey/brown, horizontal moulding, smoother above, rougher below. Int. brown/buff, worn in places. Section light brown to grey/brown. Coarse, hard, with stone and calcite grits. Rim thickened internally. Reconstruction of complete vessel. Pit 3. DPM.

FIG. 23.

Manor Farm, Kilham, continued.

1. Ext. grey/brown, striations, hand smoothed. Int. light buff/brown, horizontal brushing, less even. Section grey/black. Coarse, calcite gritted, profile fairly even. Pit 3. DPM.
2. Ext., int., and section grey. Fine, sandy, horizontal working marks, sparse white grits. Decoration with shallow slashed incisions. Pit 3. DPM.
3. Ext. and int. grey/brown, uneven, hand smoothed. Section grey/black. Moderately coarse, uneven, large stone grits, even curvature. Drawing reconstructed from sherds. Pit 3. DPM.
4. Ext. buff/brown, smooth, burnished. Int. orange/buff, smooth, burnished. Section light buff. Fine, hard, dense, sparse small crystalline<sup>grits</sup> burnishing with horizontal working marks. Decoration of shallow broad grooves infilled with white material. Pit 3. DPM.
5. Ext. grey/black, burnt deposit, brushings. Int. brown/buff, brushings. Section grey/black. Coarse, rough, crystalline grits. Rim severely flattened, and decorated on ext. with slashed incisions. Rim diam. ?. Pit 4. DPM.
6. Ext., int., and section grey/brown. Uneven, poorly smoothed, moderately coarse, large grits. Rim diam. ? Pit 5. DPM.
7. Ext. grey/buff, surface stripped in places. Int. similar, diagonal brushings. Section grey/black. Hard, moderately coarse, crystalline grits. Pit 5. DPM.
8. Ext. light orange/buff, brushings and deep tooling striations. Int. rougher. Section black. Coarse, roughly worked, dense, hard, crystalline grit. Deliberate profile. Drawing reconstructed from sherds. Pit 5. DPM.

FIG 23A.

Bracey Bridge TA077620. Found in a pit.

Dagger of iron. Blade of simple lozenge section, corroded badly in parts but the original shape very much the same as seen at present. Circular-sectioned hilt-spine probably in one piece with the blade. Two hilt-guards, separate castings, with solid spherical terminals: the lower has a groove into which the shoulders of the blade are set and soldered, and the upper is retained on the narrower hilt-spine by the head of the latter hammered flat. Small quantities of hilt plate material still survive at the lower end, masking construction details. On loan to HuM, 214. 65.

FIG. 24.Great Kendale. Settlement Site. TAO18602. C. and E. Grantham  
Excavations.

1. Bone object, possibly netting needle. Underside shows bone cellular structure. Notch in one end, two perforations near centre, striations and signs of wear. DPM.
2. Glass bracelet fragment. Original diameter c. 6 cms. light blue glass, with blue glass, white glass and red paste infilled corded decoration. Interior curvature well smoothed. DPM.
3. Antler object. Roughly worked, with signs of wear along concave edge. Hole through base. Pit 2. DPM.
4. Iron socketed tool. Blade curved and pointed (possibly a bent spearhead). Poor condition. DPM.
5. Ext. grey/brown, working marks, fairly smooth. Int. grey/black, brushings. Section black/brown. Moderately coarse, calcite gritted. Rim thickened with possible applied cordon, decorated with finger-tipping. Rim diam. small. Pit 2. DPM.
6. Ext. grey/black, generally smoothed. Int. lighter, rougher. Section grey/black. Moderately coarse, hard, crystalline grits. DPM.
7. Ext. and int. grey/buff, uneven, sandy, cracked. Section grey/black. Very coarse and uneven, sparse crystalline and stone grits. Roughly formed handle roughly moulded into vessel wall. Not countersunk. Diam. c. 21 cms. DPM, G.C. 45. 7.
8. Ext. grey/buff, sandy, horizontal tooling, Int. lighter, worn and less even. Section brown/buff. Coarse, sandy, crystalline grits. Sharp internal bevel to rim. Pit 1. DPM.
9. Ext. orange/buff to black. Int. lighter, tooling and brushing. Section grey/black. Very coarse, roughly worked, quartzite grits. Ext. has rough random scoring or deep tooling. DPM, G.C.45. 2.
10. Ext. grey/brown, uneven, roughly smoothed, smoother below. Int. rougher, horizontal brushings. Section black. Coarse, hard, large stone grits, deliberate profile. Rim diam. c. 30 cms. DPM.
11. Ext. grey, brush marks, well smoothed. Int. grey/brown, rougher. Section grey. Coarse, soapy, hard white stone grits. Neck and shoulder angles accentuated. DPM.

12. Ext. light orangy buff, uneven, striated, brushed. Int. grey/black, burnt deposit, brushed. Section black. Coarse, sandy, stone grits. Reconstruction drawing from sherds. DPM.
13. Ext. grey/buff, smoothing and brushing. Int. worn, light orange/buff, brushings. Section grey/black. Coarse, hard, crystalline grits. Even curvature, tooled rim. Pit 1. 7. DPM.

FIG. 25.

Brandesburton. Gully Excavation. TA123475. C. and E. Grantham Excavations.

1. Ext. grey/black, well smoothed, brushings, damaged surface. Int. rougher, burnt deposit. Section black. Moderately coarse, sandy, stone grits. Rim diam. c. 28 cms. DPM.
2. Ext., int., and section black. Fairly fine, smooth surface, vertical striations, uneven firing, sparse stone grits. Careful finger-tipping on rim. DPM.
3. Ext. orange/buff, smooth, sandy. Int. grey/brown, rougher. Section grey/black. Very sparse gritting, fairly fine, dense, sandy. Ridged moulding, not quite horizontal. Diam. ? DPM.
4. Ext. orange/buff to black, extensive random brushings, quite smooth. Int. grey/black, rougher, extensive brushing. Section grey/black. Moderately coarse, crystalline grits. Rim diam. c. 30 cms. DPM.

Brantingham. Chance find. SE944297.

5. Ext. grey/black to orange/buff, brushings, lumpy. Int. grey/brown, similar. Section grey/black. Moderately coarse, hard, calcite grits. Rim diam. c. 27 cms. HuM, 35/50B.

Grange Farm, Brough. Chance find. SE9327?

6. Ext. grey/black to brown/buff, burnt deposit, smoothed. Int. similar, rougher, brushings. Section grey/black. Moderately coarse, hard, calcite grits. Rim diam. c. 24 cms. HuM, 3019. 49.

Thornham Hill. Settlement Site. TA111596.

7. Ext. grey/black, smoothed, burnished, pre-burnishing brushings, and vertical striations. Int. lighter grey, smoothed. Section grey/black. Fine, hard, many pits where fine gritting has fired out, slightly undulating profile. DPM; 43. 5.
8. Ext., int., and section black. Badly pitted and damaged. Fairly fine, light weight, horizontal smoothing. Int. light buff in parts, burnt deposit. Ext. originally leathery and possibly burnished. Even thickness and profile. Rim diam. c. 32 cms. DPM.

FIG. 26.

Atwick. Settlement Site. TA1950? (Greenwell and Gatty, 1910).

1. Ext. grey/black, roughly hand smoothed. Int. lighter, worn near base, random brushings. Section orangy brown. Hard soapy surfaces on coarse friable section, pebble and calcite grits. On ext. a twisted cord impression beneath rim and around body. Vessel restored from fragments. YM.
2. Ext. black to orange/buff, pitted and worn, well smoothed, possibly slight burnish. Int. grey/brown. Section grey/black. Hard, sandy, moderately coarse, various types of grits. Undulating profile. Vessel almost complete YM.
3. Ext. and int. black to orange/buff, vertical smoothing, generally rough. Section not visible. Very coarse, sandy, rather worn, large variable grits. Rim decorated with finger-tipping. YM, C. 11.
4. Ext. and int. orange/buff to grey, well smoothed, tooling on rim, worn, pitted, sandy. Section grey/black. Moderately coarse, dense paste, well fired, variable grit types, undulating profile. Almost complete vessel. YM, D7.

NOTE No records relating to the Morfitt Collection can now be traced at the Yorkshire Museum. The exact provenance of the vessels here described as from Atwick and Rolston (Figs. 26 and 27) is, therefore, in doubt.

FIG. 27.

Rolston. Settlement Site. TA2245? (Greenwell and Gatty, 1910).

1. Ext. buff to grey/black, worn on shoulder, striated, rough. Int. and section grey/black. Very coarse, profuse crystalline grits, roughly finished. Slight groove at base of neck. YM, C2.
2. Ext. black to light buff, well smoothed, possibly burnished. Int. light buff, less even. Section grey/brown. Moderately fine, hard, well fired, sandy, sparse small grits. Marked groove at base of neck. YM, C6.
3. Ext. grey/black, well smoothed, rather pitted. Int. less even. Rather coarse and pitted, but smooth surface, stone grits. YM, D2.

Atwick. Settlement Site. TA1950? (Greenwell and Gatty 1910).

4. Ext. reddish brown to grey, striations, brushings, worn. Int. grey/black to buff. Section grey/brown. Heavy, dense, moderately coarse, variable small grits, sandy. YM.

5. Ext. grey/black, vertical smoothing, generally rough. Int. lighter grey, worn, smoother. Section grey/black. Coarse, rough, large stone and pebble grits. YM, D3.
6. Ext. grey/black to orange/buff, sandy, brushings and smoothings. Int. much rougher. Section orange/grey. Rather coarse, quite rough, crystalline and stone grits. YM, D4.

Ulrome. Settlement Site ? TA 1756?

7. Ext. grey/black to buff, poorly smoothed by hand. Int. similar, not so ridged. Section not visible. Coarse, sandy, profuse stone grits. DPM.

FIG. 28.

Danes Graves. Cemetery. TAO18633 (Mortimer, 1911).

1. Ext. black, burnt deposit, random slashings or straw impressions. Int. similar, horizontal brushings. Black, relatively fine paste, but lumpy hand working, pitted, calcite gritted. BM, 1918. 12 - 11. 3. Grave No. XXVI.
2. Ext. black, parts very worn, brushings and finger mouldings. Int. much smoother, widespread brushings. Rather coarse, stone grits, pitted. BM, 1918. 12 - 11. 1. Grave No. VII.
3. Ext. black to light buff, cracked, worn, burnt deposit. Int. similar, horizontal brushings. Section black. Coarse, uneven, stone grits. BM, 1918. 12 - 11. 2. Grave No. VIII.
4. Ext. black, widespread brushings, pitted and worn, cracked. Int. smoother. Black, slightly soapy, calcite grits and pits, possibly a thin clay slip on ext. BM, 1918. 12 - 11. 4. Grave No. II.
5. Ext. grey/black to reddish brown, worn in places, possibly burnished, brushings and vertical striations. Int. brown/grey, rather smooth and worn. Section grey/brown. Coarse, pitted, calcite grits, variable shape. Almost complete vessel reconstructed from sherds. HuM, Grave No. XVIII.

Emmotland. Settlement Site. TAO851. C. and E. Grantham Excavations (Brewster, 1963, 145).

6. Ext. and int. grey/brown, vertical smoothing, uneven. Section not visible. Coarse, roughly made, few possibly quartzite grits. Rim thinned by hand. DPM.

Eastburn. Cemetery. TAO07564 (Sheppard, 1938).

7. Ext. black, coarse, vertical finger smoothing, vertical tooled striations. Int. reddish buff to black, rather worn. Section black. Hard, coarse, cracked, crystalline and calcite grits, burnt deposit. HuM.

8. Ext. and int. grey/black to orange/buff, fairly smooth, brushings and finger mouldings. Section grey/brown. Coarse, quartzite and flint grits. HuM.
9. Ext. orange/buff to black, extremely rough, random brushings, striations. Int. orange/buff, rather worn, brushings, burnt deposit. Section black. Very coarse and rough, large crystalline and flint grits. Irregular profile. HuM.

Riggs Farm. Barrow 33, Group IX. SE849592 (Mortimer, 1905, 175).

10. Ext. brown/grey, sandy, uneven but smoothed. Int. grey/black, pitted and cracked. Section grey. Rather sandy, friable, moderately coarse, few quartzite grits. YM.

FIG. 29.

Garton Slack. SE959595? C. and E. Grantham Excavations.

1. Bronze swan's neck pin. Cast, circular sectioned pin, large cup-shaped head with deep hollow to receive an inlaid setting. Around the head a relief moulding of six pointed oval eye-like motifs in zig-zag pattern. Fine condition. With a burial, in position as a hair pin. DPM.
2. Bronze bracelet or, less likely, bit-ring. Rolled bronze strip, ends damaged and broken. Rivet remains in position. Decoration of diagonal grooves, 0.5 mm. relief, carefully beaten in individual dots by a pointed tool. Poor condition. Found with a burial. DPM.
3. Broad jet ring. Polished and smooth, but rather uneven and pitted. Found with a burial. DPM.
4. Iron involuted brooch. Damaged, and probably crushed. Foot recurved, widely expanded, probably clamped to the bow by a moulded collar. Hinge is badly corroded, but seems to be a drum-swivel type with end-plates or may be a simple hinge. Found with a burial. DPM.
5. Fragmentary iron involuted brooch. Well preserved expanded foot and catch-plate. A portion of hinge, in poor condition, suggests a solid disc mechanism. Found with a burial. DPM.
6. Iron involuted brooch. Small catch-plate, foot recurved, expanded, with a probable collar-attachment to the bow. The hinge is probably a solid disc mechanism. Poor condition. Found with a burial. DPM.
7. Bronze finger-ring. Long overlap. Circular section. Striated length-ways. Found with a burial. DPM.

FIG. 30.Garton Slack, continued .

1. Ext. orange/buff to black, well smoothed, widespread brushings. Int. black, rather pitted, some burnt deposit, smooth, brushed. Section black. Coarse but well smoothed, dense, sparse calcite and stone grits, slightly soapy. Two holes beneath rim, perhaps matching two on opposite side of vessel. DPM. W. Ditch I.
2. Ext. buff to black, smooth, broad undulations. Int. black, burnt deposit, widespread brushings. Section black. Coarse but well smoothed, leathery, profuse calcite grits. DPM. W. Ditch I.
3. Ext. brown/buff to black, horizontal tooling marks, fairly smooth. Int. black, burnt deposits, not so smooth. Section black, crystalline grit. Hand made, but complicated rim section finished on slow wheel. Rim diam. c. 30 cms. DPM.
4. Ext. black, well smoothed, brushings. Int. rougher. Section black. Coarse, calcite grit. Rim decorated with deep diagonal slashings. Rim diam. c. 30 cms. DPM.
5. Ext. grey/black, fairly smooth. Int. rougher. Section black. Coarse, dense, calcite gritted. Rim decorated with finger-tipping. Rim diam. c.24 cms. DPM.
6. Ext. grey/black, brushings, finger smoothed. Int. light orange/buff, brushings. Section grey/black. Coarse, calcite gritted. Rim decorated with finger-tipping. Rim diam. c. 28 cms. DPM. Ditch II.
7. Ext. black to buff, light brushings and toolings, fairly smooth. Int. less smooth. Section black, crystalline grit. Rather irregular complicated rim profile finished on slow wheel. DPM.
8. Bronze penannular brooch. Gently curved pin of flattened wire, broken. Ring of circular section, terminals expanded with two grooves behind each. DPM. Bottom of Ditch I.
9. Ext. black, diagonal tooling, lumpy. Int. similar, horizontal brushings, burnt deposit. Section black. Coarse, dense, crystalline grits, pitted. DPM.
10. Ext. black to buff, uneven, finger smoothed, brushings. Int. black to brown, smoother, widespread brushings, burnt deposit. Section black. Coarse, calcite gritted. Rim and neck finger worked. DPM. W. Ditch I.

11. Ext. orange/buff, irregular finger smoothing channels. Int. bright orange, widespread brushings, pitted. Section black. Coarse, slightly friable, profuse grit of several types. The finger channel marks seem to be deliberate decoration. DPM.

FIG. 31.

Garton Slack, continued .

1. Ext. black to orange/buff, well smoothed but pitted and striated. Int. black with reduced areas, rather worn. Section black. Coarse, profuse heavy crystalline grit. DPM.
2. Ext. brown/black, working ridges, probably burnished. Int. grey/black, fairly smooth. Section grey/black. Hard, dense paste, small stone grit. Reconstruction from sherds. DPM. Ditch II.
3. Ext. orange/buff to grey, fairly smooth, sandy, but striated. Int. similar. Section grey. Fairly fine, well fired, sparse grits, notable orange surfaces. DPM. Ditch III.
4. Ext. light grey/orange, well smoothed, horizontal working marks, possibly burnished. Int. similar but rather worn. Fine grey/orange, quartzite and calcite grits, well fired. Broad grooves below rim. Wheel made. DPM. Ditch III.
5. Ext. grey/reddish buff, areas of surface removed, horizontal smoothings and probably burnished. Int. grey/black, well smoothed. Section grey. Fairly fine, sandy paste, sparse calcite grits. DPM. S. Ditch I.
6. Ext. light orange/buff, leathery, pitted, smoothed, working marks. Int. buff to black, brushings. Section orange/buff. Hard, rather coarse, calcite gritted. Slight groove along ext. of rim. DPM. E. Ditch.
7. Ext. orange/buff to grey, even, brushings. Int. orange to grey, extensive brushings, uneven. Section grey/black. Coarse, calcite gritted, rather worn. Rim uneven, but heavy. Rim diam. c. 40 cms. DPM.
8. Ext. red/brown to grey, rather striated, quite smooth, extensive brushings. Int. grey/brown, similar. Section grey/black. Coarse, calcite gritted, rather worn, hard and well fired. Rim diam. c. 40 cms. DPM.
9. Ext. black to orange/buff, lumpy, striated. Int. similar, less rough. Section black, some calcite and other grit. Coarse, unevenly finished. DPM.

FIG. 32.

Ousethorpe. SE313512. W.J. Varley Excavations (Figs. 63 and 64).

1. Bronze La Tène III brooch. Fair condition. Bow has circular collar, and is of circular section towards head and diamond section towards the simple catch-plate. 8-coil spring, its chord gripped by flattened extension to the head. HuM, 16. 65. 36.
2. Ext. black to buff, horizontal brushings, fairly smooth. Int. and section black. Moderately coarse, calcite grits. Top of rim concave. Rim diam. ? HuM, 16. 65. 29.
3. Ext. grey to buff, brushings, rather uneven. Int. black to buff. Section black. Moderately coarse, sparse calcite grits. Rim thinned. HuM, 16. 65. 30.
4. Ext. black, mostly stripped, horizontal brushings. Int. black, fairly smooth, brushings. Section black. Moderately coarse, various grit types. Rim diam. large. HuM, 16. 65. 27.
5. Ext. black, leathery, horizontal brushings, roughly worked. Int. lighter brown/buff, less rough. Section orangy buff. Moderately coarse, calcite grits. Rim decorated with broad deep tooled incisions. Rim diam. large. HuM, 16. 65. 23.
6. Ext. black, brushings and smoothings, probably burnished. Int. black to orange/buff, rougher, brushings. Section black. Smooth, dense paste, slightly soapy, profuse calcite grit. Top of rim concave. Ext. of rim cabled by finger working. Rim diam. large. HuM, 16. 65. 26.
7. Ext. black to orange/buff, tooling and probably burnished. Int. black, rougher, broad tooling. Section black. Sandy, many small pits and grits in paste. Rim diam. c. 22cms. HuM, 16. 65. 24.

South Cave. SE922317. Ditch Excavation.

8. Ext. black to orange/buff, badly pitted, stiff brushings, broad spatula smoothings. Int. black, burnt deposit, very pitted and less even than ext., brushings. Section grey/black. Coarse, pitted and friable, leathery finish. Well formed, concave top to rim, probably hand made and finished with a stiff brush. HuM, 82/70. 3.
9. Ext. black to orange/buff, pitted, brushed, striated, smooth, but lumpy in parts. Int. similar, random brushings, badly pitted. Section grey/buff. Pitted, rather worn, rim thickened and top concave. HuM, 82/70. 17.

FIG. 33.South Cave, continued.

1. Ext. black to orange/buff, pitted, brushings, finger smoothing and tooling. Int. similar, quite smooth, burnt deposit. Section black or red/brown. Badly pitted (originally calcite gritting), slightly friable, leathery. Prominent broad groove on top of rim. HuM, 82/70. 1.
2. Ext. reddish brown to black, pitted, quite smooth, brushings. Int. similar, burnt deposit. Section brown to black. Pitted, leathery, deliberate profile. HuM, 82/70. 2.
3. Ext. buff to black, widespread brushings, smooth but lumpy. Int. black, burnt deposit, brushings, pitted. Section black. Calcite gritted, even curvature. Rim decorated with deep broad slashings. Rim diam. c. 33 cms. Shape as in No.1. HuM, 82/70. 5.
4. Ext. black to orange/buff, leathery, pitted, brushing and smoothing. Int. less even. Section dark brown/black, badly pitted. Even curvature. HuM, 82/70. 7.
5. Ext. black to orange/buff, pitted, not very even striations, brushings and smoothings. Int. rougher. Section black. Pitted, but calcite grit remains. Not carefully finished. HuM, 82/70. 11.
6. Ext. black to reddish brown, pitted, toolings and brushings, fairly smooth. Int. rougher and rather worn. Section black or red/brown. Pitted, but calcite grit remains. Concave top to rim. HuM, 82/70. 16.
7. Ext. black to orange/buff, pitted, brushing and spatula smoothing. Int. black to brown/buff, very pitted, brushings. Section black. Pitted, profuse small sandy grit. Rather uneven curvature and thickness. HuM, 82/70. 12.

FIG. 34.Nasholme Hall. SE823328. J. Hicks Excavations.

1. Ext. brown/buff, coarse brushings and finger mouldings, very uneven. Int. orange/buff, burnt deposit, very uneven, brushings. Section black. Coarse, sparse stone grit, very roughly finished. HuM, G2.
2. Ext. black to orange/buff and purple, horizontal brushings, finger mouldings, very uneven. Int. similar, thick deposits. Section black. Coarse, prolific stone grit, roughly finished. HuM, HAS/7.

Elmswell. Barrow C58. SE999581 (Mortimer, 1905, 263).

3. Ext. black to orange/buff, fairly smooth, probably burnished, with tooling marks. Int. bright orange, uneven, smoothing marks. Section black. Profuse calcite grit, hard, well tooled. Broad groove at neck. HuM, 88. 69.

Rudston Beacon. Ploughed hut-floor? TAO90655 (YAJ Arch. Reg., 1965, 329).

4. Ext. grey/black, sandy, horizontal brushings and spatula smoothings. Int. grey, rather worn, pitted. Section grey/black. Hard, moderately coarse, calcite grits, heavily tooled. HuM, 16/64.

Rillington. Unrecorded find. SE8574?

5. Ext. grey/black, well smoothed, pitted. Int. grey/brown, rougher, extensive pits, finger smoothing. Section grey/brown, calcite gritted. Hooked handle, moulded into vessel wall, not countersunk. Hole made through handle after attachment - worn on upper edge. YM.

FIG. 35.

Driffield Aerodrome. TAO07560. C. and E. Grantham Excavations.

1. Ext. grey/black, horizontal brushings, finger mouldings. Int. light red/buff, hand moulded. - Section grey/black. Coarse, rough, crystalline and calcite grit. Horizontal toolings. DPM, GC. 45/1.
2. Ext. light grey/orange/buff, very rough and cracked. Int. grey/black, brushings. Section grey/black. Coarse, very rough, quartzite and calcite grits. Rim diam. c. 18 cms. DPM.
3. Ext. grey/black, sandy, fairly smooth. Int. grey/brown horizontal tooling. Section grey/black, Quartzite and other stone grit. Angle uncertain. Rim. diam.? DPM.

West Furze. Settlement Site. TA161566 (Smith, R.A., 1911).

4. Ext. black, burnt deposit, pitted, well smoothed. Int. rougher, horizontal smoothing marks. Section grey/black. Coarse, calcite gritted, pitted, well finished. Rim diam. c. 28cms. BM, 1911. 7-10. 50.
5. Ext. black to grey/brown, cracked, horizontal spatula smoothing. Int. similar, ferrous deposit, less even. Section black. Profuse crystalline grit. Rim diam. c. 45 cms. BM, 1911. 7-10. 44.
6. Ext. light grey to orange/buff, rough, hand smoothed, straw impressions. Int. darker, horizontal brushings. Section black. Coarse, rough, pebble and stone grits. Reconstruction drawing from sherds. BM, 1911. 7-10. 104.

Gransmoor. TA132593. C. and E. Grantham Excavations.

7. Ext. brown to orange/buff, sandy, fairly smooth. Int. brown/black, smoothing marks. Section grey/black. Variable grits, sandy, moderately coarse. Rim diam. ? DPM, GC. 36. 2.
8. Ext. grey/brown, sandy, leathery, striations and hollows, smooth. Int. similar but rougher. Section grey/black, crystalline grit. Uneven thickness of profile. DPM, GC. 36. 3.

Flixton. Chance finds? TAO40798.

9. Ext. grey/brown, lumpy, smoothing marks. Int. rather worn and pitted. Section dark grey/brown, calcite and crystalline grit, rather coarse. Rim diam. c. 26 cms. Sbm, 1679. 39.
10. Ext. orange/grey, very worn and pitted. Int. darker, not so worn. Section grey/black, pitted, fairly smooth. Sbm, 1698. 39.
11. Ext. dark grey/brown, pitted, fairly well smoothed. Int. light buff, worn, pitted, brushings. Section dark grey, pitted, calcite grits. Rim decorated with finger-tipping. Rim diam. large. Sbm, 26. 38.

Staxton. Unrecorded finds? TAO24794.

12. Ext. dark grey/brown, uneven but smooth. Int. lighter. Section dark grey/brown, calcite grits. Rim decorated with rough finger-tipping. Rim diam.? Sbm, 229. 47.
13. Ext. dark grey/black, pitted, lumpy but smooth. Int. lighter brown/buff. Section grey/black, very pitted, a little calcite grit remaining. Rim uneven. Sbm, 212. 47.

Grange Farm, Kilham. Chance find. TAO82665.

14. Ext. black, pitted, brushings and working lines, quite smooth. Int. rougher. Section black, pitted, moderately coarse. DPM.

FIG. 36.Faxfleet "A". Humber Foreshore Site. SE873253.

1. Ext. orange/buff to brown, widespread brushings, pitted, uneven. Int. grey/buff to black, rougher, uneven working with narrow tooling, brushings. Section grey/black. Coarse, pitted, calcite gritted. HuM.
2. Ext. orange/buff to grey, widespread brushings, uneven, pitted. Int. grey/buff to black, burnt deposit, uneven working and brushing. Section grey/black. Coarse, calcite gritted, pitted. HuM.

3. Ext. black to buff, rough brushings and smoothings. Int. black, rather worn and pitted, burnt deposits, brushings. Section black. Calcite and stone grit, moderately coarse. HuM, 63/64.
4. Ext. and int. grey/black, pitted, brushings. Section grey/black. Coarse, friable, heavily calcite gritted. Ext. of rim decorated with finger-tipping. Rim diam? HuM.
5. Ext. and int. light orange/buff, very worn, rough brushings. Section buff/grey. Worn, rather soft, heavily calcite gritted. Rim diam. c. 24cms. HuM, 28/66.
6. Ext. and int. grey/black, uneven, sandy and smooth. Section grey/black. Fine, sandy, slightly worn, sparse grits. HuM, 50/69.
7. Ext. black to bright orange, uneven, striated, brushings. Int. black to dark buff, less rough, widespread brushings. Section black. Heavily gritted with large crushed stone, very coarse and rough. Ext. roughly decorated with deep blunt scoring. HuM, 63/66.

FIG. 37.

Faxfleet "A", continued.

1. Ext. grey/black, pitted, finger smoothed, brushings. Int. black, burnt deposit. Section black. Heavily calcite gritted, coarse but fairly smooth, slightly uneven curvature. HuM, 50/69.
2. Ext. black to grey/buff, charred deposit, horizontal brushings, smooth, leathery. Int. lighter, rather uneven and worn, brushings. Section grey/buff to black. Moderately fine, calcite gritted, curvature even, thickness variable. HuM.
3. Ext. and int. black, pitted, brushings, finger smoothed. Section grey/black. Rather coarse, calcite gritted, even curvature but thickness variable. Finger-printing on thickened rim. HuM, 50/69.
4. Ext. and int. orange/buff to black, very rough, tooling marks, brushings. Section black. Extremely coarse, very rough, heavy crystalline gritting. HuM, 28/66. 9/62.
5. Ext. orange/buff, pitted, smooth tooling and rougher brushing. Int. darker, pitted, rougher, brushing. Section grey/buff. Stone and calcite gritted, pitted, hard, moderately coarse. HuM.
6. Ext. orange/buff, pitted, rough brushing and tooling. Int. similar, rougher. Section orangy/buff. Calcite gritted, moderately coarse, pitted. HuM, 134/62.

7. Ext. orange/buff, pitted, roughly smoothed, brushings. Int. light buff, rougher, brushings, pitted. Section light buff. Calcite gritted, badly pitted, moderately coarse, hard. HuM.

Littlethorpe. Settlement Site. TA101692-108694. J. Bartlett Excavations.

8. Ext. brown/buff to black, striated, brushings, rather worn. Int. orange/buff, fairly even, worn. Section brown/black. Calcite gritted, well smoothed, moderately coarse, uneven curvature. Rim decorated on int. and ext. with thumb-nail groove. HuM, 24. 60. 24.
9. Ext. and int. grey/buff to black, cracked, uneven, horizontal working and brushing. Section black. Coarse, uneven, stone gritted, poorly finished. Rim diam. c. 13 cms. HuM, 24. 60. 2.
10. Ext. and int. light orange/brown, worn, brushings, fairly smooth. Section black. Moderately coarse, calcite gritted, well smoothed. Rim diam. large. HuM, 24. 60. 20.
11. Ext. brown/buff, horizontal brushings, lumpy but smooth. Int. black, brushings, rougher. Section black. Moderately coarse, calcite gritted, deliberate profile. Rim diam. large, 30 cms? HuM.
12. Ext. black, brushings and striations, rather rough. Int. bright orange/buff. Section black. Coarse, hard, crystalline grit, rough. Rim diam. c. 18 cms. HuM, 24. 60. 3.
13. Ext. grey/brown to black, horizontal working and brushing, rather lumpy. Int. lighter grey/buff, rougher, workings and brushings. Section black/brown. Profuse stone grit, moderately coarse, well brushed, even curvature. Rim diam. c. 36 cms. Many other wall sherds, to form a tall jar with rounded profile. HuM.

FIG. 38.

Saltshouse School. Settlement Site. TA135322 (YAJ Arch. Reg., 1963; Fig. 65).

1. Ext. buff to black, pitted, broad tooling marks, burnt deposit, brushings, worn. Int. black, rougher. Section black. Moderately coarse, hard, heavy, variable grit types, some stone. HuM.
2. Ext. black to buff, horizontal brushing, roughly smoothed. Int. lighter buff, rougher, brushings. Section black. Coarse, hard, variable grit types, deliberate but undulating rim profile. Rim diam. c. 22 cms. HuM, 195. 62. II.
3. Ext. black to orange/buff, striations and brushings, fairly well smoothed, burnt deposit. Int. lighter. Section black. Hard, moderately coarse, sandy, profuse crystalline grit. HuM.

4. Ext. light orange/buff, pitted, burnt deposit, widespread brushings, well smoothed. Int. light buff, badly worn, striations and brushings. Section grey/black. Hard, moderately coarse, calcite gritted, well finished, possibly on a wheel. Rim diam. c. 38 cms. HuM.
5. Ext. orange to black, horizontal brushings, fairly smooth. Int. bright orange, brushings, hand smoothed. Section black. Very hard, coarse, well fired and well smoothed, stone grits. Rim decorated with smoothly moulded undulations. Rim diam. 25-30 cms. HuM, 195. 62. VIII.
6. Ext. black to orange/buff, lumpy, horizontal brushings. Int. light orange/buff, rougher, working marks and brushings. Section black. Very hard, coarse, stone gritted. Rim diam. 25-30 cms. HuM, 195. 52. II.
7. Ext. black to orange, well smoothed, burnt deposit, brushings. Int. similar but rougher. Section black. Coarse but smooth, stone and flint grits. HuM, 195. 62. I.
8. Ext. black to orange, pitted, worn, brushings, well smoothed. Int. black to buff, similar but rougher. Section grey. Very hard, coarse, well fired, even curvature, stone grits. HuM, 195. 62.
9. Ext. black to orange/buff, well smoothed, striated. Int. grey to buff, well smoothed. Section black. Hard, moderately coarse, sandy, crystalline and calcite grits, but smooth finish, on slow wheel? HuM.
10. Ext. black to orange/buff, roughly moulded, extensive diagonal smoothing furrows. Int. black/grey. Section dark grey. Very coarse, roughly worked, sandy, profuse crystalline grit. Rim diam. c. 33 cms. HuM.
11. Ext. and int. black to orange, uneven but fairly smooth, horizontal brushings, striations. Section black. Very hard, coarse, sandy, crystalline and stone grits. Rim decorated with shallow grooves. Rim diam. 25-30 cms. HuM, 195. 62.
12. Ext. orange/buff, worn, pitted, brushings and toolings. Int. black, rougher. Section black. Moderately fine paste, slightly soapy, stone grits, rather worn. Ext. decorated with rough diagonal scorings. Top of rim decorated with impressed incisions of a (bone?) tool. Other body sherds with deliberate diagonal scoring on ext. Rim diam. c. 32 cms. HuM.
13. Ext. orange/buff, coarse horizontal brushings, well smoothed. Int. buff/grey. Section black. Moderately coarse, very hard, sandy, profuse small crystalline grit. Even surface, profile and thickness, probably wheel finished. Rim diam. c. 24 cms. HuM.
14. Ext. black, fairly well smoothed. Int. orange/buff, rougher, cracked. Section black. Hard, dense paste, stone gritted. Ext. decorated with rough vertical and diagonal scorings. HuM.

THE NORTH-EAST (FIGS. 39-50).FIG. 39.

Castle Hill, Scarborough. Settlement Site. TA052892. 1953 Excavations  
(Rutter, 1959).

1. Ext. orange/buff to black, horizontal brushings, rather lumpy. Int. grey/brown. Section black. Coarse, uneven surface, quantity of small calcite grit. Neat finger-tipping around shoulder. Sbm, SL2. 915. 53.
2. Ext. brown/buff, striations, lumpy, very smooth, possibly burnished. Int. orange/buff, rougher, worn and striated. Section grey/black. Moderately fine, slightly sandy, sparse crystalline grits. Decoration along shoulder with deep circular holes. Rim diam. c. 16 cms. Sbm, 875. 921. 53.
3. Ext. reddish buff to grey, burnt deposit, pitted, uneven. Int. rather sandy. Section black. Coarse, sandy, crystalline stone grits. Ragged shallow scorings along shoulder. Diam.c. 20 cms. Sbm, 537. 22.
4. Ext. orange/buff to grey, poorly smoothed. Int. bright orange, rougher. Section grey/black. Coarse, calcite gritted, poorly finished. Hole beneath rim cut after firing. Rim diam. c. 22 cms. Sbm, Pit Sm. 21/22. 886. 53.
5. Ext. orange/buff to black, pitted, uneven. Int. lighter, less rough. Section grey/brown. Coarse, hard, pitted, poorly finished. Rim diam. large. Sbm, Pit RN3.
6. Ext. orange/buff, very uneven, roughly made, working marks. Int. buff/grey. Section black. Coarse crystalline grits. Roughly decorated on shoulder with deep finger-tipping. Rim diam. large. Sbm, 860. 53.
7. Ext. orange/buff, very worn and pitted, uneven. Int. light buff, not so worn, brushings. Section grey/black. Coarse, badly pitted. Applied cordon below rim decorated with finger-tipping. Rim diam. large. Sbm, SJ. 861. 53.
8. Ext. and int. dark brown/black, well smoothed. Section reddish brown. Hard, moderately fine, smooth, sparse crystalline grit. Well finished decoration of horizontal and diagonal grooves. Rim diam. 12-14 cms. Sbm, Pit RN3. 982. 53.
9. Jet fragment, possibly part of a finger-ring. Polished and smooth, rather pitted. Lower end an irregular break. Upper end a possible break. Sbm, TK12. 836. 53.
10. Fragmentary pottery spindle whorl. Coarse, black, calcite and crystalline grits, uneven and roughly worked surfaces. Sbm, Pit RN3. 846. 53.
11. Ext. grey/black, well smoothed, probably burnished, rather pitted. Int. rougher, rather worn. Section grey/black. Moderately fine, well finished, small sparse crystalline grits. Base sherds rather worn - a possible foot-ring. Sbm, SK14 and 13.

1921-25 Excavations (Smith, R.A., 1927; Wheeler, 1931).

12. Ext. and int. grey, well smoothed, horizontal working marks. Section grey. Hard, fine, well finished, sparse small crystalline grits. Decorated with shallow diagonal combed grooves. East pit, top layer. SbM, 961. 38. (Smith, R.A., 1927, fig. 57, 2.)
13. Ext. buff to black, well smoothed possibly burnished, rather pitted. Int. light buff, very smooth. Section grey/buff. Moderately fine, rather pitted. Broad moulded horizontal furrows. West berm. SbM, 935. 38. (Smith, R.A., 1927, fig. 55.)
14. Ext. grey/black, quite smooth, possibly burnished, rather pitted and worn. Int. not so smooth. Section grey/buff. Moderately fine, pitted, slightly soapy, even thickness. East pit, top layer. SbM, 966. 38. (Smith, R.A., 1927, fig. 51.)
15. Ext. black/brown, fairly smooth, horizontal working. Int. brown/buff, rougher, worn and pitted. Section black. Hard, moderately fine, profuse stone grit. Decorated with deep horizontal and diagonal incisions. East pit, top layer. SbM, 957. 38. (Smith, R.A., 1927, Pl. XXI, 5.)
16. Ext. light buff, pitted, well smoothed, sandy. Int. grey/black to orange, smooth and pitted. Section grey/buff. Moderately fine, badly pitted, even profile, slightly uneven curvature. East pit, top layer, SbM, 964. 38. (Smith, R.A., 1927, fig. 50)
17. Ext. grey/black to orange/buff, well smoothed. Int. worn and pitted. Section grey/buff. Moderately fine, rather pitted. Omphalos base. SbM, 953. 38. (Smith, R.A., 1927, Pl. XII, 14.)
18. Ext. orange/buff to grey, worn and pitted but smooth finish. Int. dark brown/grey. Section grey/black. Light, pitted, moderately coarse. Small handle moulded into wall of vessel. SbM, 955. 38.

Chance find, 166 yards south-west of the Castle Site (Ant. J., XIV, 301).

19. Bronze bracelet, good condition. Solid circular section, simple, flat terminals, almost touching. Int. plain. Ext. careful beaded moulding, irregular near one terminal. SbM, 1934. 2. 51.

FIG. 40.

Castle Hill, Scarborough, 1921-25 Excavations, continued.

1. Ext. black to buff, pitted, well smoothed, horizontal tooling, probably burnished. Int. more pitted, not burnished. Section black. Heavy, moderately fine, pitted, some calcite grit. Rim diam. c. 28 cms. Pit H. SbM, 967. 38. (Smith, R.A., 1927, fig. 24)

2. Ext. grey/buff, very smooth, horizontal tooling, probably burnished, slightly soapy. Int. dark grey, similar. Section black. Heavy, moderately fine, pitted. Rim diam. c. 40 cms. East pit. Sbm, 1444. 38. (Smith, R.A., 1927, fig. 27)
3. Ext. black, pitted, uneven, tooling marks. Int. buff/black, badly pitted, lumpy, rather worn. Section black. Hard, moderately fine, calcite gritted. Rim diam. c. 30 cms. Sbm, 1435. 38.
4. Ext. black to brown, lumpy, rough tooling. Int. lighter, rougher. Section grey/brown. Rather coarse, profuse crystalline grit, well fired. Rim diam. c. 26 cms. Sbm, 1432. 38.
5. Ext. orange/buff, tooling and brushing, lumpy. Int. grey/black. Section black. Coarse, profuse grit, roughly finished. East of south berm. Sbm, 1468. 38. (Smith, R.A., 1927, fig. 36)
6. Ext. black to buff, rather worn and uneven, pitted, tooling. Int. smoother and less worn. Section black. Heavy, moderately coarse, badly pitted. Rim diam. c. 26 cms. West berm. Sbm, 1443. 38. (Smith, R.A., 1927, fig. 26)
7. Ext. black, badly pitted, fairly smooth, but worn. Int. grey/buff, tooling and brushing, burnt deposit. Section black. Coarse, badly pitted, fairly well finished. Rim diam. c. 36 cms. Sbm, 1442. 38.
8. Ext. grey/brown, pitted, horizontal tooling, fairly smooth. Int. orange/buff, very worn and pitted. Section grey/buff. Coarse, heavily pitted. Rim diam. large. Sbm, 1416. 38.
9. Ext. dark brown, pitted, rather uneven. Int. lighter buff/brown, pitted, horizontal brushings. Section dark brown. Coarse, badly pitted, rather rough. Rim diam. c. 32 cms. BM.
10. Ext. light orange/buff, pitted, worn, well smoothed. Int. grey/black, horizontal brushings, smooth, pitted. Section grey/black. Moderately fine, well made. Ext. decorated with four shallow horizontal grooves. Diam. large. West berm. Sbm, 954. 38. (Smith, R.A., 1927, Pl. XXI, 1)
11. Ext. dark grey/brown, abrasive, but well smoothed. Int. lighter, rather worn, cracked and pitted. Section black. Coarse, profuse stone grits, hard, well fired. A single undecorated cordon. Diam. c. 30 cms. Sbm, 1532. 38.
12. Ext. dark brown/black, very rough, poorly finished. Int. lighter grey/buff to black, cracked, coarse. Section black. Coarse, badly made, large stone grits. Rim diam. c. 24 cms. From west berm. Sbm, 1422. 38. (Smith, R.A., 1927, Fig. 38)

13. Ext. orange/buff, rather rough, tooling marks, worn. Int. grey/black, vertical toolings, rough, cracked. Section not visible. Coarse, profuse flint grit, rough surface finish, curvature even. Pit D. Sbm, 971. 38. (Smith, R.A., 1927, fig. 30)

FIG. 41.

Castle Hill, Scarborough. 1921-25 Excavations, continued.

1. Ext. orange/buff, brushing and tooling, slightly lumpy. Int. orange/buff to black. Section light orange/buff. Coarse, rather soft, crystalline stone grit, fairly smooth finish. Two applied cordons decorated with rough diagonal slashings. Rim diam. c. 30 cms. Pit A. Sbm, 942. 38. (Smith, R.A., 1927, fig. 56)
2. Ext. grey/buff, pitted, horizontal tooling and brushing, lumpy. Int. light buff, rougher. Section dark grey. Coarse, pitted, calcite grits. Applied cordon on shoulder decorated with rough diagonal slashings. Rim diam. large. From NW pit. Sbm, 946. 38. (Smith, R.A., 1927, Pl. XXI, 8)
3. Ext. reddish brown, horizontal tooling and brushing, pitted and worn. Int. brown/black. Section black. Coarse, badly pitted, smooth profile. Applied cordon of variable width, roughly slashed. Diam. c. 33 cms. BM.
4. Ext. reddish brown, badly pitted, even surface. Int. black. Section brown/black. Coarse, badly pitted, fairly smooth surface. Applied cordon with diagonal slashings. Diam. c. 40 cms. BM.
5. Ext. and int. brown/black, brushings, rather worn. Section black/brown. Coarse, uneven, sparse stone grit. Rim diam. large. BM.
6. Ext. and int. black/buff, cracked, pitted, very coarse. Section black. Very coarse, with exceptionally profuse quartzite grits. Rough applied cordon moulded into bosses and hollows. Rim diam. c. 30 cms. BM.
7. Ext. grey/brown, horizontal tooling, quite smooth. Int. very smooth. Section grey/brown. Moderately coarse, pitted, well finished. Raised or applied band below the rim, decorated with rough finger-tipping. Rim diam. c. 31 cms. Pit D. Sbm, 1356. 38. (Smith, R.A., 1927, Fig. 18)
8. Ext. orange/buff, lumpy, possibly a clay slip. Int. brown/black, rough, pitted. Section brown/black. Coarse, rough, pitted, black stone grits. Sharp shoulder angle with shallow finger-tipping above. Rim diam. very large. In and around NW pit. Sbm, 1410. 38. (Smith, R.A., 1927, fig. 23)

9. Ext. orange/buff, horizontal tooling, quite well smoothed. Int. rougher. Section black. Coarse, flint grits. Ext. decorated with finger-tipping along shoulder and finger-tipped applied cordon at the neck. Rim diam. c. 30 cms. East pit, top layer. Sbm, 1411. 38. (Smith, R.A., 1927, Pl. XXI, 9)
10. Ext. grey/buff, pitted, horizontal working. Int. lighter, smoother, brushings, sandy. Section grey/buff. Moderately coarse, pitted, sandy, fairly smooth. A raised or applied band below rim decorated with neat finger-tipping. Rim diam. c. 30 cms. North pit. Sbm, 1352. 38. (Smith, R.A., 1927, Fig. 17)
11. Ext., int., and section orange/buff to grey. Coarse, sandy, pitted, rather worn. Rim decorated with worn finger-tipping. Rim diam. large. BM.
12. Ext. and int. orange/buff, rather pitted, sandy and worn, horizontal brushing. Section grey/black. Coarse, rather uneven. Rim decorated with finger-tipping. Rim diam. large. BM.
13. Ext. black, pitted, fairly well smoothed. Int. brown/buff, rather worn. Section black. Coarse and pitted but well finished. Rim decorated with finger-tipping. Rim diam. large. Sbm, 1409. 38.
14. Ext. grey/black, pitted, fairly smooth, broadly horizontal tooling. Int. orange/buff, smoother. Section grey/black. Coarse, calcite gritted, but well finished. Rim decorated with neat finger-tipping. Rim diam. c. 31 cms. Pit 3. Sbm, 1333. 38. (Smith, R.A., 1927, Fig. 14)
15. Ext. black to buff, pitted, tooling and moulding marks. Int. similar, burnt deposit. Section black. Coarse, badly pitted, uneven and rough. Sharp shoulder with pinching probably intended as cabled decoration. Rim diam. large. East pit, top layer. Sbm, 947. 38. (Smith, R.A., 1927. Fig. 33)
16. Ext. red/brown, surface damage, lumpy. Int. light buff, rough. Section grey/buff. Coarse, hard, stone grits, fairly smooth. Int. and top of rim decorated with thumb-nailing. Rim diam. large. Sbm, 1408. 38.
17. Ext. grey, pitted, horizontal brushings, smooth. Int. light buff to black, worn and badly pitted. Section dark grey. Moderately fine, quite well finished. Decoration with finger-tipping on top of rim and on ext. below rim. Rim diam. c. 24 cms. Sbm, 1394. 38.
18. Ext. orange/buff, very worn and pitted. Int. darker, less worn. Section orange/brown. Moderately coarse, pitted, quite well smoothed. Rim decorated with rough scoring. Rim diam. large. East end of south berm. Sbm, 1379. 38. (Smith, R.A., 1927, Pl. XXI, 12)

FIG. 42.

Eston Nab. Hill-fort. NZ568183. F.A. Aberg Excavations, 1966-68  
(YAJ Arch. Reg., 1971, 2; 1968, 111; 1969, 241).

1. Ext. black to brown/buff, rough, cracked, leathery. Int. black, rougher, burnt deposit. Section black. Coarse, hard, profuse stone grit, roughly finished. Rim diam. c. 22 cms. From palisade. EN 31.
2. Ext. black to orange/buff, rough, worn, leathery, burnt deposit, diagonal striations. Int. rough, cracked. Section black. Coarse, hard, sparse stone grits. Rim diam. ? From palisade. EN 37.
3. Ext. black to orange/buff, rough, cracked, leathery. Int. rougher. Section grey/black. Coarse, profuse large stone grits. Rim diam. ? From palisade.
4. Ext. orange/buff, uneven and sandy. Int. smoother. Section grey/black. Coarse, sandy, profuse stone grit. Rim diam. ? From palisade. EN 31.
5. Ext. orange/buff to black, cracked, rough, leathery. Int. rougher. Section grey/black. Coarse, dense, stone grit. Rim diam. c. 18 cms. Beneath stone of Rampart Section I. EN 24.
6. Ext. black/brown, uneven, leathery. Int. orange/buff, rather worn. Section black/buff. Coarse, crystalline stone grits. Rim diam. ? From palisade. EN 33.
7. Ext. orange/black, sandy, uneven. Int. grey/buff, cracked. Section light buff. Sandy paste, moderately coarse, some small grits. Rim diam. c. 20 cms. From palisade. EN 34.
8. Ext. black, sandy, rather worn. Int. orange/buff. Section black/buff. Hard, coarse, large stone grits. Rim diam. ? From palisade. EN 35.

Eston Nab. F. Elgee Excavations (Elgee, 1930, 155-156)

9. Ext. orange/buff, diagonal brushings and toolings, sandy. Int. badly worn, striated. Section dark grey. Coarse, sandstone grits. Rim decorated with neat finger-tipping. Rim diam. ? MM.

Ampleforth Barrow 2. SE581799. G.F. Willmot Excavations (Clark, 1937, 433).

10. Ext. light buff, lumpy, soapy, smoothed, brushings. Int. grey/black, not so smooth, brushings. Section grey/brown. Dense paste, rather pitted. Rim diam. c. 10 cms. YM.
11. Ext. grey, fairly smooth, soapy, brushings. Int. brown, less even. Section grey/brown. Dense paste, rather pitted. Rim decorated with narrow applied cordon with tooled dimpled impressions. Rim diam. ? YM.

12. Ext. grey/black to brown, rather pitted, horizontal smoothing. Int. orange/buff, rougher, badly pitted. Section grey/brown. Soapy, dense paste, rather friable, pitted, some calcite grit. Rim diam. quite large. YM.  
Boltby Scar. Hill-fort. SE506857. G.F. Willmot Excavations (Elgee, 1930, 157; McDonnell, 1963, 404).
13. Ext. light buff, very rough, hard, with brushings, damaged. Int. black, burnt deposit, not so rough. Section black. Very coarse, very rough, slightly soapy, large profuse stone grits. YM.  
Heathery Burn Cave. NY988403 (Britton, 1968; Hawkes and Smith, 1957, 158).
14. Ext. reddish buff to black, smoothed, striated, sandy, brushings. Int. light orange/buff, rather worn. Section black. Coarse, hard, well smoothed, crystalline grits. Rim diam. c. 29 cms. BM.
15. Ext. orange/buff to black, sandy, brushings, rather worn. Int. light orange/buff, brushings, encrustations, worn. Section grey to orange. Coarse, sandy, well smoothed, crystalline grits. Two holes bored below rim. Rim diam. c. 24 cms. BM.
16. Ext. orange/buff, uneven, brushings. Int. grey/black, burnt deposit, uneven, brushings. Section grey/black. Coarse, crystalline grits, roughly finished. Rim diam. ? YM, 1948. 1.1.
17. Ext. orange/buff to black, rough, striations. Int. reddish brown to black, cracked and rough, horizontal brushings. Section orange/buff. Coarse, hard, sandy, profuse crystalline grits, roughly finished. Rim diam. c. 20 cms. BM, 1911. 10-21. 50.
18. Ext. orange/buff to black, uneven, sandy. Int. orange/buff, worn. Section orange/buff to black, encrustations. Coarse, rough, profuse stone grits, sandy and slightly friable. BM, 1911. 10-10. 7.

FIG. 43.

Pale End. Settlement Site. NZ612105 (Hayes, 1958, 31).

1. Ext. buff to black, sandy, horizontal brushings, striations. Int. worn, sandy, smoother, brushings. Section grey. Moderately coarse, sandy, various types of grit, moderately rough finish. Site 2 - Hearth. RC.
2. Ext. orange/buff, hard moulded, striations, brushings, cracked. Int. rougher. Section dark grey. Moderately coarse, crystalline grits, quite rough. RC.
3. Ext. black, cracked and rough. Int. similar, burnt deposit. Section black. Coarse, hard, roughly finished, crystalline grits. Rim diam. ? RC.

4. Ext. black, roughly smoothed, sandy, burnt deposit. Int. dark grey, less rough, horizontal brushings. Section grey/black. Hard, coarse, with crystalline grits. RC.

Percy Rigg. Settlement Site. NZ610115 (Fig. 69; Close, 1971).

5. Ext. dark brown/black, smoothed, leathery, brushings and toolings. Int. orange/buff, similar. Section dark grey. Dense paste, badly pitted. Rim decorated with neat finger-tipping. Rim diam. c. 22 cms. Hut A. RC, P2.
6. Ext. brown/black, burnt deposit, brushings and toolings, lumpy. Int. smoother. Section black to buff. Coarse, leathery, crystalline grits. Deliberate rim profile. Rim diam. c. 15 cms. Hut A. RC, P1.
7. Ext. black, leathery, brushings and smoothings, cracked and pitted. Int. orange/buff, badly pitted. Section dark grey. Coarse, pitted, some grit remaining, fairly well smoothed. Ext. of rim has deliberate furrow. Rim diam. large. Hut A. RC, P3.

Great Ayton Moor. Iron Age Enclosure. NZ599113 (Figs. 66-68; YAJ Arch. Reg., 1964, 169).

8. Ext. brown to black, burnt deposit, finger mouldings, cracked, worn, sandy. Int. light grey/buff, cracked and worn. Section brown/black. Coarse, friable, sandy, with crystalline stone grit. Rim diam. c. 20 cms. BNT, A ME. R1.
9. Ext. orange/buff, cracked and gritty, brushings, finger mouldings. Int. black, burnt deposit, quite rough. Section black. Coarse, friable, cracked, stone grits. From ditch bottom. BNT, R2.
10. Ext. black to orange/buff, uneven, worn. Int. orange/buff. Section dark brown. Coarse, friable, stone grits. Rim diam. ? BNT, A ME. H1.
11. Ext. brown/black, leathery, pitted, well smoothed. Int. rougher, horizontal working. Section brown/black. Coarse, some crystalline chips, pitted. Rim diam. c. 10 cms. BNT, A ME. H1.
12. Ext. brown/black, horizontal working, smoothed. Int. brown/buff, cracked, worn. Section brown/black. Coarse, sandy stone grit, quite well finished. Rim diam. ? BNT, A ME. H1.
13. Ext. brown/black, widespread burnt deposit, cracked, uneven. Int. rougher. Section brown/black. Coarse, friable, sandy, large stone grit. Rim diam. c. 13 cms. BNT, A ME. H1.

FIG. 44.

Catcote. Settlement Site. NZ490315. R. Cramp (1963) and C.D. Long (1964) Excavations (Long, 1964).

1. Bone point. Slightly worn and chipped. Good condition. DU, 1964. 42.
2. Ext. black, fairly well smoothed, burnt deposit. Int. orange/buff, rather worn, smoothings. Section grey/black. Coarse, hard, crystalline grit. Smooth finger-tipping along rim. Rim diam. c. 20 cms. DU, 1964. Unstratified.
3. Ext. black, burnt deposit, worn, rather rough. Int. buff/grey, smoother, horizontal grass-smoothing. Section dark grey. Coarse, rough, profuse quartzite grit. Rim decorated with rough thumb-ending. Rim diam. c. 20 cms. DU, 1964. 52+.
4. Ext. buff to black, striations, lumpy. Int. light buff, rougher, striations. Section black. Coarse, hard, sandy, with crystalline grit. Rim decorated with finger-nailing on int. and deep finger-tipping on ext. Rim diam. c. 28 cms. DU, CT64H/GF3.
5. Ext. orange/buff, uneven, diagonal smoothing. Int. very worn, buff/brown. Section black. Moderately fine, sandy, small grits. Ext. decorated with horizontal line of impressions, square-tooth roulette wheel possibly used. DU, 1963. Unrecorded find.
6. Ext. orange/buff, lumpy, smoothed. Int. similar but worn. Section light orangy buff to grey. Smooth sandy paste, rather friable, black stone grits. Ext. and top of rim decorated with careful diagonal scoring. Rim diam. c. 14 cms. DU, 1964. 23.
7. Ext. black, diagonal smoothings, brushings. Int. brown/buff to black, burnt deposit, worn and uneven. Section black. Coarse, hard, sandy, with quartzite grits. DU, 1964. U3.
8. Ext. grey/black to buff, uneven and worn, well smoothed with spatula, striations. Int. similar, horizontal brushings. Section dark grey. Moderately coarse, hard, sandy. Rim diam. c. 30 cms. DU, 1963. Unstratified.
9. Ext. light orange/buff, worn, uneven, tooling and brushing. Int. grey/black, burnt deposit. Section black to reddish brown. Coarse, hard, sandy, crystalline grits. Rim diam. ? DU, CT64. U63.
10. Ext. black, brushings, finger mouldings. Int. rougher. Section black. Rough, coarse, sandy, crystalline grits. Rim diam. ? DU, 1964. M4.

11. Ext. black, sandy, uneven, brushings, some burnt deposit. Int. grey/black, rougher, worn. Section black. Coarse, hard, sandy, crystalline grits. Rim diam. 10-15 cms. DU, 1963. Unstratified.
12. Ext. black, burnt deposit, rough but fairly flat. Int. grey/buff, rather worn, more uneven. Section black, Hard, coarse, with crystalline grits. Rim diam. c. 20 cms. DU, 1964. U/K3.
13. Ext. buff to grey, horizontal working, fairly even. Int. darker, cracked. Section buff/black. Hard, coarse, sandy, stone grits. Rim diam. c. 16 cms. DU, 1964. Ditch 12. N12.
14. Ext. black, burnt deposit, roughly worked, striations, brushings. Int. brown/buff, pitted, rough, brushed. Section black. Hard, coarse, calcite gritted, unevenly worked, curvature undulating. DU. Unregistered.
15. Ext. and int. black to buff, horizontal working marks, even surface. Section black. Hard, coarse, sandy, crystalline grits. Well finished, probably wheel made. DU, 1963. Unstratified.
16. Ext. grey/buff to orange/buff, uneven, vertical smoothing and tooling, rough brushing. Int. light orange/buff, not so uneven, vertical tooling and brushing. Coarse, roughly worked, hard, profuse crystalline grits. DU. No reference number.
17. Ext. grey/buff, diagonal and horizontal tooling, slightly worn. Int. black, smoother, brushing and tooling, burnt deposit. Section black. Coarse, hard, sandy, crystalline grit. Horizontal finger smoothed groove below rim. Rim diam. c. 22 cms. DU, CT. 63.
18. Ext. grey/buff to black, random brushings, quite rough. Int. lighter, coarser brushings. Section dark grey. Hard, coarse, sandy, crystalline grits. Rim diam. c. 20 cms. DU, 1964. P9.
19. Ext. black to orange/buff, fairly smooth but worn, rougher below. Int. grey/buff, smoother. Section black. Heavy, coarse, some burnt deposit and brushings, large crystalline grits. DU, 1964. 32 and 1964. U3.

FIG. 45

Normanby. Refuse deposit. N2557171 or 560176 (Gentleman's Magazine, V, 241-246).

1. Bone object, probably a sheep's metacarpal. Hollow from end to end, careful perforation in the centre, worn lengthwise. Probably a shuttle bobbin. BM.
2. Ext. and int. black, surface and curvature fairly smooth, extensive burnt deposit. Section black. Coarse, hard, quartzite grit. Rim diam. c. 20 cms. BM, 1879, 12 - 9. 2096.
3. Bone point, shattered and point broken. Poor condition. BM.

4. Fragmentary jet ring. Circular section, very fine polished surface. BM.
5. Ext. grey, very roughly worked and poorly smoothed. Int. darker, random brushings. Section black. Very hard, extremely coarse, profuse large crystalline grits, cracked, well fired. BM.
6. Ext. and int. black, roughly smoothed but fairly even, thick burnt deposit. Section black. Heavy, coarse, sparse crystalline grit. Hole bored below rim. Rim diam. c. 20 cms. BM.
7. Ext. black to orangy/brown, very uneven, burnt deposit. Int. orange/buff, uneven, cracked, brushings. Section black. Coarse, hard, crystalline grits. Rim diam. c. 30 cms. BM, 1379. 12 - 9. 2098.
8. Ext. brown to black, very worn and cracked below, generally well smoothed with brushings above. Int. buff to black, less even, worn and cracked, smoothings. Section black. Coarse, with crystalline grit. Possibly finished on slow wheel. BM.
9. Ext. black, quite well smoothed, extensive burnt deposit. Int. brown/black, uneven and lumpy. Section black. Hard, coarse, small crystalline grit. Rim diam. c. 20 cms. BM.
10. Ext. black, extremely rough, burnt deposit. Int. similar, horizontal smoothing and brushing, less rough. Section black. Coarse, hard, crystalline grits. Rim diam. c. 30 cms. BM.
11. Ext. brown/buff to black, finger smoothings, burnt deposit, lumpy. Int. less rough, brushings. Section black. Coarse, hard, profuse crystalline grit. Rim diam. c. 29 cms. BM.
12. Ext. black, extensive burnt deposit, rough. Int. brown/buff, brushings, less rough. Section black. Heavy, coarse, hard, crystalline grits. Rim diam. c. 22 cms. BM.

FIG. 46.

Levisham Moor - Enclosure A. SE832923 (TSDAS, Vol. I, No. 6, 1963, Archaeological Index).

1. Ext. grey/brown to orange/buff, fairly well smoothed but very pitted, horizontal spatula working and vertical comb smoothings. Int. grey/black to brown/buff, quite smooth, less obvious working marks, worn and pitted, brushings. Section brown/black. Coarse, heavy, pitted, with some calcite grit. Sbm, 1/58 and 2/58. L.6A.
2. Ext. black to grey/buff, very pitted, quite smooth, possibly burnished, vertical working on body, brushing. Int. grey/buff, pits, tooling. Section black. Moderately coarse, light, pitted. Sbm, 1/59.

3. Ext. grey to buff, pitted, brushings and scorings, fairly smooth. Int. and section grey/black. Coarse, calcite gritted, pitted. Sbm, 33/59.
4. Ext. and int. grey/black, pitted, lumpy, fairly smooth, brushings. Section grey/black. Moderately coarse, calcite gritted. Rim decorated with neat finger-tipping. Rim diam. c. 25 cms. Sbm, 47/58.
5. Ext. light orange/buff, cracked and pitted, fairly well smoothed, brushed. Int. dark grey/brown. Section grey/black. Coarse, friable, pitted. Handle moulded into vessel wall, not countersunk. Diam. large. Sbm, 3/2, 2/58.

FIG. 47.

Levisham Moor - Enclosure B. SE832924 (YAJ Arch. Reg., 1964, 172; 1965, 357).

1. Ext. buff to black, pitted, generally uneven but fairly smooth, horizontal brushings. Int. orange/buff to black. Section black. Heavy, coarse, hard and pitted. Sbm, 39/63.
2. Ext. and int. orange/buff to black, very pitted and cracked, brushings, rather worn. Section black. Hard, coarse, pitted. Rim diam. c. 15 cms. Sbm, 16/60.
3. Ext. and int. black to grey/buff, heavily pitted, horizontal working. Section black. Coarse, heavily pitted, uneven profile, fairly smooth. Sbm, 11/60.
4. Ext. and int. black/brown, pitted, brushings, generally fairly smooth. Section black. Moderately coarse and pitted. Sbm, 4/60.
5. Ext. black to buff, pitted and worn, fairly smooth. Int. darker, brushings. Section black to buff. Moderately fine and dense, pitted. Sbm, 30/63.
6. Ext. brown/buff, pitted, tooling marks, generally smooth. Int. black to buff, brushings. Section black to light buff. Coarse, pitted, calcite grit. Sbm, 13/62.
7. Ext. black/brown, worn, pitted, rather sandy, probably burnished, with tooling marks. Int. not so worn, also burnished. Section black to light buff. Coarse, slightly friable, pitted, with flint and other stone grits, well smoothed. Sbm, 42/60.
8. Ext. black, pitted, extensive horizontal toolings. Int. brown/buff to black, rather worn. Section black. Hard, coarse, pitted, wheel made, but rather irregular profile. Sbm, 26/60.
9. Ext. black, fractured and pitted, horizontal brushings. Int. buff/grey to black, similar. Section black. Coarse, pitted and friable. Rim diam. c. 30 cms. Sbm, 29/60.

Levisham Moor - Enclosure D. Bloomery Site. SE330922 (YAJ Arch.  
Reg., 1965, 327; 1966, 561).

10. Ext. black, pitted, uneven but fairly smooth, areas of burnt deposit.  
Int. black to orange/buff, pitted and worn, brushings. Section black.  
Coarse, very pitted. Rim diam. c. 22 cms. Sbm, 2/65.
11. Ext. black to buff, heavily pitted, uneven but fairly smooth, brushings  
and striations. Int. less pitted, burnt deposit, rougher. Section buff/  
black. Coarse, heavily pitted. Rim diam. c. 36 cms. Sbm, 1/65.

FIG. 43.

Thornton Dale. Rubbish deposit. SE334823 (Kitson Clark, 1930, 160).

1. Bronze penannular brooch. Reconstruction drawing of object in poor condition.  
Circular section throughout, apart from flattened pin end. Terminals round,  
with milled decoration. Possibly also longitudinal grooves around ring.  
YCM, 1948. 4. 18.
2. Moulded pottery object, broken. Surface black to brown, well smoothed,  
hand moulded. Section black. Hard, coarse, crystalline and calcite grits.  
YCM, 1948. 4. 12.
3. Ext. black, uneven, horizontal and vertical working marks. Int. grey/buff  
to black, brushings, uneven but less rough. Section black. Coarse, profuse  
calcite and crystalline grits. Rim diam. c. 26 cms. YCM, 1948. 4. 10.
4. Ext. reddish buff to black, random smoothing and brushing, fairly even.  
Int. dark grey, smoother, pitted and worn, brushings. Section black.  
Coarse, calcite gritted. Thick, well smoothed, countersunk handles.  
YCM, 1948. 4. 15.
6. Ext. grey/black, burnt deposit, fairly smooth, brushings. Int. orange/red,  
rougher. Section grey/black. Rough, coarse, crystalline grits.  
Sbm, 1868 - 39.
8. Ext. dark brown, smooth, slightly pitted. Int. light buff, worn. Section  
black. Fine, some small calcite grits. Decorated with double circle and  
horizontal line, grooved and probably stamped. Diam. large. YCM, 1948. 4. 14.
9. Ext. reddish brown/grey, rather uneven but smoothed. Int. darker, smoother,  
brushings. Section black. Hard, moderately coarse, sparse calcite grits.  
Rim decorated with deep diagonal incisions. Rim diam. ? YCM, 1948. 4. 14.
10. Ext. light grey/buff, pitted, uneven, striations. Int. lighter, worn,  
rougher. Section grey/brown. Coarse, pitted, sandy. Rim diam. ?  
Sbm, 1869. 39.

Costa Beck. SE788796. Settlement Site (Kitson Clark, 1930, 157).

5. Ext. brown/black, horizontal and vertical tooling, burnt deposit. Int. lighter reddish brown, rougher. Section black. Coarse, heavy, profuse quartzite grit. Rim diam. c. 36 cms. YCM, 1948. 4. 11.
7. Ext. black, pitted, fairly even, sandy, tooling marks. Int. lighter, heavily pitted. Section black. Heavy, coarse, calcite gritted. Rim diam. c. 21 cms. YCM, 1948. 4. 9.
11. Ext. light buff to black, brushings, possibly a clay slip. Fairly regular, but coarse. Int. darker. Section black. Very coarse, hard, crystalline grits. Rim decorated with diagonal scoring. Rim diam. c. 30 cms. YCM, 1948. 4. 14.

FIG. 49.

Costa Beck, continued.

1. Antler object. Roughly worked. Perforation near base, cut and polished section at tip. SbM, 31. 58.
2. Ext. grey/brown, smoothed but coarse. Int. orange/buff, pitted, tooling marks, rougher. Section grey/black. Coarse, hard, calcite and other grit. Rim diam. c. 16 cms. SbM, 1837. 39.
3. Ext. black, not well smoothed, striations, worn, burnt deposit. Int. grey/black, smoother. Section black. Hard, moderately coarse, uneven profile. YCM, 37/31.
4. Ext. brown to black, well smoothed but slightly lumpy, brushings. Int. lighter, worn. Section grey/black. Hard, moderately coarse, profuse small crystalline grit. SbM, 1838. 39.
5. Ext. grey/buff to brown, small pits, worn, finger moulding. Int. lighter, sandy, pits, brushings. Section grey/black. Coarse, hard, sandy, pitted, quartzite and other grits. SbM, 29. 58.
6. Ext. grey/black, coarse but smoothed, pitted, slightly lumpy, worn. Int. black, less pitted, random brushings. Section black. Coarse, hard, flint, quartzite and other grits. SbM, 28. 58.
7. Ext. brown/black, pitted and worn, rough and uneven, horizontal tooling. Int. black, burnt deposit, smoothing and brushing. Section black. Coarse, profuse crystalline grit. SbM, 26. 58.

FIG. 50.

The writer is indebted to Mr. G. Jobey of the Department of Adult Education, University of Newcastle-upon-Tyne, for allowing access to this material.

Ell's Knowe, Northumberland. Stockaded Enclosure (C.B. Burgess information).

1. Ext. black to buff/brown, rough, finger-moulding undulations and striations. Int. light brown/buff, cracks, depressions, tooling. Section black. Very coarse, rough, large crystalline grits. Max. rim diam. c. 30 cms.  
EK 70 FI117.

Huckhoe, Northumberland. Stockaded and Walled Settlement (Jobey, 1959).

2. Ext. black to buff, burnt deposit, finger-moulding undulations, striations. Int. orangy buff to grey, working and brushing. Section dark grey. Very coarse, sandy, sparse stone grit and profuse sandy chips. Rim diam. c. 28 cms. G. 3. 27.

Burradon I, Northumberland. Enclosed Homestead (Jobey, 1970a).

3. Ext. brown/buff to black, rather lumpy, brushings, striations, small pits. Int. orange/buff. Section black. Hard, coarse, sandy, large stone grits. Rim decorated with neat finger-tipping. B. 69. 50.
4. Ext. buff to black, finger-mouldings, striations, cracked, burnt deposit. Int. brown to black, brushings, leathery. Section black. Hard, coarse, large stone grits. Ext. below shoulder decorated with shallow finger-tipping. Rim diam. c. 30 cms. B. 68. 12, and B. 68. 17.
5. Ext. black, cracked, finger mouldings, brushings. Int. worn. Section black. Coarse, hard, small sandy and large stone grits. Shoulder possibly decorated with shallow thumb-impressions. Diam. c. 32 cms. B. 68. 35.
6. Ext. light buff to black, rough, brushings and toolings. Int. orangy/buff, burnt deposit, widespread brushings. Section black. Hard, coarse, profuse large stone grits. Rim diam. c. 32 cms. B. 68. 46.

Gubeon Cottage, Northumberland. Enclosed Homestead (Jobey, 1957).

7. Ext. black, rough, brushings, cracked, burnt deposit. Int. grey/buff, harsh and cracked, striations. Section black. Very coarse, slightly friable, sandy, large stone grits. Rim decorated with finger-tipping. Rim diam. c. 34 cms. G. C8. 1, G. C8. 15, and G. C9. 7. 1.

Gunnar Peak, Northumberland. Stone-walled Settlement (Hogg, 1942).

8. Ext. orange/buff, rather worn, sandy, lumpy. Int. orange/grey. Section grey. Pitted, friable, sandy paste, variable stone grit, very worn. Rim diam. large. No reference number.

Riding Wood, Northumberland. Stone-walled Settlement (Jobey, 1960).

9. Ext. black, sandy, well formed but lumpy, brushings. Int. black/brown, orange deposit, working and brushing. Section black. Hard, sandy, moderately coarse, grey/white grit. Rim diam. large.  
No reference number.

Tynemouth Priory, Northumberland. Native Settlement (Jobey, 1967).

10. Ext. orange/buff to grey, pitted, sandy, very lumpy but smooth, brushing. Int. brighter orange, worn, smoother, striations. Section black. Hard, coarse, hand worked, crystalline and stone grit. T. 63. 2 and 5.

NOTES ON FIGURES, Continued.ARCHAEOLOGICAL PLANS AND SECTIONS (FIGS. 51-70).FIG. 51

Berth Hill, Staffs. SJ787390. Site Plan, showing approximate position of excavations 1963-1966 by Keele Extra - Mural Archaeology Group (Emery and Mills, 1964, 1965 and 1966).

FIG. 52

Berth Hill, Staffs. Plan of Site A, showing layout of boxes excavated.

FIG. 53

Berth Hill, Staffs. Section of Site A, Box 8.  
Key to Numbered Layers.

1. Topsoil and humus.
2. Grey sandy earth.
3. Red sand.
4. Unexcavated.

FIG. 54

Berth Hill, Staffs. Section of Site A, Box 1.  
Key to Numbered Layers.

1. Topsoil and humus.
2. Soil accumulation.
3. Dark silt.
4. Dark peat.
5. Dark sand.
6. Red sand.
7. Leached sand with gravel.
8. Brown sand with gravel.
9. Hard-packed red sand.
10. Leached sandy soil.
11. Hard-packed iron-stained earth.
12. Grey silt.
13. Unexcavated.

FIG. 55

Berth Hill, Staffs. Section of Site B.  
Key to Numbered Layers.

1. Topsoil and humus.
2. Light grey silt.

3. Dark grey silt.
4. Mixed clay, rubble, and charcoal (tumble).
5. Red sand.
6. White sand and pebbles.
7. Clayey earth with charcoal.
8. White silt.
9. Black silt.
10. Iron pan.
11. Natural sandstone.
12. Unexcavated.

FIG. 56

Berth Hill, Staffs. Section of Site C.

Key to Numbered Layers.

1. Topsoil and humus.
2. Red sand.
3. Yellow clay with timber.
4. Natural sandstone.

FIG. 57

Castle Hill, Almondbury, Huddersfield. SE153141.

1970 Excavations. Site 31A, North Section.

Key to Numbered Layers in Figs. 57-60.

1. Post-Norman silt and soil profile.
2. Norman shale tip.
3. Norman light brown shaley clay.
4. Tumbled deposit.
5. Orange-stained layer.
13. Burnt rampart material.
6. Orange-brown clayey earth.
7. Light, friable, purplish-red clay with fractures.
8. Deep red sandy earth and burnt stones.
9. Fused solid purplish mass.
10. Loose bright orange earth.
11. Grey-black, timber-stained earth.
12. Thick dark red-brown shaley clay.
13. Orange friable earth, duller than 10.
14. Unburnt orange-brown clayey earth, probably tumble.
15. Light brown shaley clay.
16. Light brown shaley clay, compact, with less shale than 15.

17. Thick grey orange-stained clay with rubble.
18. Dark brown clayey earth with charcoal.
19. Much charcoal in stiff brown earth.
20. Grey and brown stiff clay.
21. Stiff yellow clay.
22. Thick yellow-brown shaley clay: natural.
23. Elland Shale beds.

FIG. 58

Castle Hill, Almondbury, 1970. Site 31A, South Section.

Key to Numbered Layers as for Fig.57.

FIG. 59

Castle Hill, Almondbury, 1970. Site 31, South Section.

Key to Numbered Layers as for Fig. 57.

FIG. 60

Castle Hill, Almondbury, 1970. Site 31, Transverse Section.

Key to Numbered Layers as for Fig. 57.

FIG. 61

Castle Hill, Almondbury, 1970. Site 33, East Section.

Key to Numbered Layers.

1. Turf and humus.
2. Silty earth and small stones.
3. Large stones and loose shale with Norman debris.
4. Compact shaley earth.
5. Moderately fine, rather loose shale fill, with larger stones.
6. Fine silty shale infill with stones, some burnt.
7. Thick, shaley primary silt.
8. Bank of stone and mortary earth.
9. Natural Elland Shale beds.

FIG. 62

Huggate Cross - Ridge Dykes, East Riding. SE 862561.

W.J.Varley Excavations.

Key to Numbered Layers.

1. Turf and topsoil.
2. Silty soil.
3. Quarried chalk blocks and rubble.
4. Ditch silting.
5. Ancient soil profile: thick earth.

- 6.. Natural chalk.
- X. Saxon burial urn. In upper rampart revetment.
- Y. Iron Age pottery. In primary silt of ditch.

FIG. 63

Ousethorpe Medieval Earthwork, East Riding. SE813512.

Site plan, showing position of section, Fig. 64.

FIG. 64

Ousethorpe Medieval Earthwork, Ditch Section. W.J.Varley  
Excavations.

Key to Numbered Layers.

- 1. Turf and topsoil.
- 2. Ditch silting layers.
- 3. Primary silt.
- 4. Enclosure bank material.
- 5. Iron Age pit filling.
- 6. Natural deposits.

FIG. 65

Salthouse<sup>5</sup> School Settlement Site, East Riding. TA135322.

Rescue Excavations, 1962 (YAJ Arch. Reg., 1963,7).

Plan and ditch sections, stripped of topsoil.

Key to Numbered Layers.

- 1. Dark filling with clay and some pottery.
- 2. Black filling with large quantities of pottery.
- 3. Brown silt with no pottery and some bone.
- 4. Charcoal and burnt bone.
- 5. Modern conduit pipe and trench.
- 6. Natural light reddish clay with flint and chalk.

FIG. 66

Great Ayton Moor Iron Age Enclosure, North Riding. NZ598113.

Site plan showing position of trenches of Excavations by B.N.Tinkler,  
1961-62 (YAJ Arch. Reg., 1964, 168).

FIG. 67

Great Ayton Moor Iron Age Enclosure. Hut site plan.

FIG. 68

Great Ayton Moor Iron Age Enclosure. Section through defences.

Key to Numbered Layers.

- 1. Turf and topsoil.
- 2. Rampart stones and soil.

3. Rock core with clay and sand.
4. Black-grey sandy earth.
5. Light yellow sandy earth.
6. Yellow shaley upcast.
7. Yellow sandy earth.
8. Yellow shaley upcast.
9. Spread of sandy earth.
10. Burnt red sand, burnt stones, charcoal and calcined bone.
11. Ancient soil profile: brown-grey sandy podsol.
12. Sandy yellow earth and rubble.
13. Light grey silt.
14. Brown silt and stones with some charcoal.
15. Charcoal layer.
16. Grey silt.
17. Light sandy silt with some charcoal.
18. Natural rock.

FIG. 69

Percy Rigg Iron Age Settlement, North Riding. NZ610116.

Site plan and sections. Excavation by R.S.Close, 1962-68 (Close, 1971).

Key to Numbered Layers.

1. Black humus and turf.
2. Iron pan.
3. Grey-brown sandy silt.
4. Natural clay.

FIG. 70

Scratta Wood Iron Age Site, Nottinghamshire. SK544799.

Site plan. Excavations by Worksop Archaeological Research Society, 1959-65 (White, 1966).

NOTES ON FIGURES, Continued.DISTRIBUTION MAPS (FIGS. 71-97).FIG. 71Pottery of Late Bronze Age Type.

1. NY988412. Heathery Burn Cave (Britton, 1968, 189-193).  
Fig. 42, 14-18.
2. NZ497322. West Hartlepool (Woodhead, 1966).  
Small vessel, barrel-shape, scored trellis - decoration beneath incurving rim.
3. NZ568183. Eston Nab (Elgee, 1930, 155-6).  
Fig. 42, 1-9.
4. SD391757. Kirkhead Cave (OS information, SD37NE24).  
Pieces of coarse pottery with holes near the rim for suspension.  
Possibly LBA.
5. SD746355. Portfield (Beswick, 1970, and P.Beswick information).  
Coarse sherds of plain biconical vessels on hill-fort site.
6. SD7961? Coney Garth (T.Lord information).  
Fig. 8, 12. Found in a barrow with flint chips and charcoal.
7. SE225788. Roomer Common (Waterman, et al., 1955).  
Fig. 8, 7-11. Sherds found in, around, and beneath cairn.
8. SE581799. Ampleforth Moor Barrow 2 (Clark, 1937, 443).  
Fig. 42, 10-12. Sherds found in pyre on old land surface.
9. SE506857. Boltby Scar (Elgee, 1930, 157; G.F.Willmot information).  
Fig. 42, 13. Sherd found in 1939 excavations.
10. SE580800. Ampleforth Moor Barrows (Wainwright and Longworth, 1969).  
Sherds from excavations, many of them LBA.
11. SE7466 area? Westow (Arch.J., VI, 382).  
Hoard of bronze metalwork, found with large undecorated pottery vessel.
12. SE816535. Grimthorpe (Stead, 1968).  
Quantity of pottery including two stratified groups from hill-fort ditch.
13. SE897749. Staple Howe (Brewster, 1963).  
Some pottery of LBA type, particularly Fig. 20, 3 and 11 (this thesis).
14. SE961092. Broughton (EMAB, IX, Fig. 1, 1).  
Rim and body sherds of thick coarse vessel, rim internally bevelled.
15. SE991252. North Ferriby (Wright and Wright, 1947, Fig. 16).  
Pottery of later Bronze Age Type.
16. TA094694. Burton Fleming (I.M. Stead information).  
Undecorated, bucket-shaped pottery on hut site.

17. TA012700. Octon Cross Roads (C. and E. Grantham information).  
Fig. 20A, 1-3.
18. TA052892. Castle Hill, Scarborough (Smith, R.A., 1927).  
Some pottery of LBA type, particularly Figs. 39, 5; 40,8; 41,9.
19. TA422147. Kilnsea (Wenham, 1960).  
Fig. 19, 6.
20. SJ292144. The Breiddin (Musson, 1970, Fig. 69, 4, 1-5).  
'Pre-rampart' pottery, possibly LBA.
21. SK075676. Etches Cave (J. May information).  
Fig. 4, 7.
22. SK0471? Buxton (Salt, 1900).  
Pottery vessel with knobs below rim found with socketed axes and bones.
23. SK107541? Beeston Tor (Sheffield Museum information).  
Fig. 4, 5.
24. SK174736. Ravencliffe Cave (Fox and Read, 1910).  
Fig. 6, 8.
25. SK165769. Old Woman's House Cave (Fox, 1911).  
Fig. 6, 11?
26. SK145850. Black Tor, Castleton (EMAB, VII, 3).  
Fig. 3, 15.
27. SK128837. Mam Tor (Coombs, 1967, 1971).  
Figs. 1 and 2.
28. SK242552. Harborough Cave (Fox, 1909; Armstrong and Jackson, 1923).  
Fig. 5, 13-14, 16-19.
29. SK673496. Epperstone (EMAB, IX, 35).  
Fig. 9, 5.
30. TF428712. Skendleby (Phillips C.W., 1936, fig. 23).  
LBA pottery from long-barrow ditch.
31. TF575687. Ingoldmells Point (Baker, 1959, fig. 1, 1-4).  
Many sherds collected over number of years, some LBA forms.

FIG. 72

Late Bronze Age Gold.

1. NY1432? Aspatria (Fell, 1940. BM, 1904. 11-2.1).  
Gold bracelet, plano-convex section, geometrical engraving behind buffer terminals.
2. NY5158? Hayton (Fell, 1940. Lost).  
Three gold armlets, probably rounded section with buffer terminals.

3. NY988412. Heathery Burn Cave (Britton, 1968, 1-2. BM).
  - a. Penannular lock-ring, triangular section, strip-gold.
  - b. Gold bracelet, concavo-convex section, expanded buffer terminals.
4. NZ037156. Startforth (Bowes Museum).  
Penannular gold lock-ring, found with two swords (BM Type IVa).
5. NZ0813? Greta Bridge (BM, WG 8).  
Gold bracelet, rounded section, plain buffer terminals.
6. SD745355. Portfield (Bu'Lock, 1968. BM).
  - a. Gold bracelet, concavo-convex section, outwardly-expanded, flat terminals.
  - b. Penannular gold lock-ring. Found with Yorkshire and faceted socketed axes, gouge, knives and stud of bronze.
7. SE215797. Swinton Park (Elgee, 1930, Fig. 56b. Lost).  
Gold 'dress-fastener', trumpet terminals with internal hatched decoration.
8. SE3071? Ripon (Elgee, 1930, 175. Lost).  
Two gold 'dress-fasteners', trumpet terminals, found 1780.
9. SE5737. Cawood (Elgee and Elgee, 1933, 99. Lost).  
Penannular gold bracelet, found 1868.
10. SE956358. High Hunsley (YAJ Arch. Reg., 1968, 113).  
Gold bracelet, ribbon section, buffer terminals, found 1967 (Hull Museum).
11. TA052325. Cottingham (BM). Four penannular bracelets.
  - a. 62. 11-14. 1. Concavo-convex section, outwardly-expanded flat terminals.
  - b. 93. 10-17. 1. Plano-convex section, expanded buffer terminals.
  - c. WG 5. Concavo-convex section, outwardly-expanded flat terminals.
  - d. WG 6. Broad ribbon section, terminals narrowed and tightly rolled externally.

b. found 1884, very close to the spot where a. found 1862.
12. SJ8297? River Irwell (Watkin, 1883, 121. Lost?).  
Gold bracelet.
13. SK115467. Stanton (G unstone, 1964. Hanley Museum).  
Gold bracelet, flat strip section, two button terminals.
14. SK1574? Tideswell (Bateman, 1861, 249-50. Lost).  
Gold bracelet (probable) found in an earthen pot, 1749.
15. SK509148? Woodhouse (Leicester Museum records. Lost?).  
Gold bracelet found 1838.

FIG. 73Metalwork of Hallstatt Type.

1. NY35? Cumberland - unlocated (Ridgeway and Smith, 1907; lost).  
Four brooches of Italian type. Most unreliable provenance.
  - a. Large thickened-bow brooch with medium catch-plate (Fig.19).
  - b. Horned serpentiform brooch, broken catch-plate (Fig.20).
  - c. Small ribbed-bow brooch (Fig.26).
  - d. Small boat-brooch with long catch-plate (Fig.28).
2. NZ26? Near Tyne Bridge, Newcastle (Cowen, 1967, No.198).  
Hallstatt C sword, Class c. Almost complete.
3. NZ26? River Tyne, near Newcastle (Cowen, 1967, No.200).  
Hallstatt C sword. Lacks all the tang and part of the butt.
4. NZ324660. River Tyne below Newcastle (Cowen, 1967, No.199).  
Hallstatt C sword, Class c. Complete.
5. NZ6021. Yearby, near Redcar (Middlesbrough Museum information).  
Bronze bracelet with bold broad beaded decoration.
6. SD27? Furness - unlocated (Cowper, 1905; lost).  
Strip-bronze, circular-section bracelet, with incised decoration.
7. SE33? Temple Newsam, Leeds (Cowen, 1967, No.196a).  
Hallstatt C sword. Lacks the pommel-piece and one shoulder.
8. SE3966? Boroughbridge (Ant.J., X, 54-5).  
Italian type boat-brooch with faceted bow and long catch-plate.
9. SE6052? York or neighbourhood (Hawkes, 1932, Figs. 1-2).
  - a. Italian type bow-brooch, short catch-plate, chevron decoration.
  - b. Italian type leech-brooch, broken catch-plate, engraved decoration.
10. SE81535. Grimthorpe (Stead, 1968, Fig. 10, 4-7).  
Iron objects stratified in ditch section. Hallstatt iron-work.
11. SE824629. Aldro Barrow 108 (Mortimer, 1905, 56-57).  
Cremation burial with burnt deposit of late Hallstatt objects.
12. SE897749. Staple Howe (Brewster, 1963).  
Various Hallstatt C bronzes including razors, studs and strap-link fragment.
13. SE8883? Ebberston (Cowen, 1967, No. 195).  
Hallstatt C sword, Class b, broken. Also another, a bronze chape, and human bones.
14. SE8883? Near Scarborough (Cowen, 1967, No.196).  
Hallstatt C sword, lacking tang. Probably the second from Ebberston.
15. TAO488? "Paradise", Scarborough (Ant.J., XIV, 301-2; Fig. 39, 19).  
Bronze armlet of Hallstatt type.

16. TA052892. Castle Hill, Scarborough (Wheeler, 1931, 22).  
Small, plain iron rod: Hallstatt period iron-working.
17. SJ13? Selattyn, near Oswestry (Cowen, 1967, No. 194).  
Hallstatt C sword. Lacks most of tang and lower blade.
18. SK5717. Barrow-on-Soar (Leicester Museum information).  
Italian type, knobbed boat-brooch. Long catch-plate.
19. SK627397. Holme Pierrepont (Cowen, 1967, No.192).  
a. Hallstatt C sword, Class b var. Complete.  
b. Hallstatt C sword, Class d. Complete.  
Found in gravel workings in an area of oak piles driven into former marshland.
20. SK723214. Welby (Powell, 1948).  
Late Bronze Age metalwork hoard with Continental Hallstatt I types.
21. SK7754? Newark-on-Trent (Cowen, 1967, No.191).  
Hallstatt C sword, Class b? Lacks half the pommel-piece.
22. SK996716. Greetwell (Lincoln Museum information).  
Italian type boat-shaped brooch from site of Roman villa.
23. SK97? River Witham (Lincoln Museum information).  
Italian type boat-shaped brooch, linear tooled decoration.
24. TF1855? Billingham Dales, Tattershall (Cowen, 1967, Nos.189 and 190).  
a. Hallstatt C sword, lacks pommel-piece and point.  
b. Hallstatt C sword, lacks all tang and lower blade.

#### FIG. 74

#### Pottery with Hallstatt Influence.

1. NZ568183. Eston Nab (Elgee, 1930, 155-6; Fig. 42, 9).  
Small-shouldered, finger-tipped rim fragment from Elgee excavations.
2. SE232985. Catterick (T.C.M. Brewster information).  
From palisaded site, large jars with finger-tipping on shoulder and side of rim.
3. SE420631. Grafton Hills (Waterman, et al., 1955, figs. 3-4).  
Quantities of pottery with extensive finger-tipping on rims and shoulders.
4. SE816535. Grimthorpe (Stead, 1968, fig. 7, 10-15; fig. 8, 28).  
Some pottery of "situlate" jar and bowl forms and with decoration.
5. SE824629. Aldro (Mortimer, 1905, 56-7).  
Finger-tipped pottery associated with cremation burial.
6. SE897749. Staple Howe (Brester, 1963).  
Large quantities of distinctive pottery. Unpublished forms, Fig. 20, 1-15.

7. SE994072. Brigg Brickyard (Hawkes, 1949, Fig. 3; Fig. 10, 1).  
Vessel with constricted neck and applied finger-tipped cordon.
8. SE962357. Walkington (Hull Museum information).  
Small finger-tipped sherds from barrow ditch.
9. SE930413. Arras 23 (Stead, 1965, 103).  
Pottery sherds; slightly shouldered, finger-tipped vessel. Lost.
10. SE983667. Cowlam (Greenwell, 1877, 208-13; Stead, 1971, 24).  
Potsherds in body of barrows and in pits sealed by the mounds.
11. SE959618. Garton-on-the-Wolds (Grantham<sup>and Grantham,</sup> 1965, Fig. 2, 1).  
Sherds of vessel with finger-tipped shoulder and everted rim.
12. SE920756. Devil's Hill, Heselerton (T.C.M. Brewster information).  
Palisaded site: pottery identical to that from Staple Howe Palisade III.
13. SE9570 area? Weaverthorpe XLVII (Greenwell, 1877, 201-2).  
Pottery of Iron Age type. Fig. 19, 4-5.
14. SE925952. Wykeham (Brewster, 1963, 109).  
"Pure Iron Age 'A' pottery".
15. TA0854 area? Brigham (Yorkshire Museum information).  
Small pot, possibly of seventh-sixth century date. Fig. 28, 12.
16. TA090535. Frodingham Bridge (C. and E. Grantham information).  
Chance finds: including small finger-tipped shoulder sherd.
17. TA089650. Manor Farm, Kilham (C. and E. Grantham information).  
Some material of late Hallstatt type. Fig. 23, 4.
18. TA052892. Castle Hill, Scarborough (Smith, R.A. 1927; Wheeler, 1931).  
Large quantity of distinctive pottery. Some unpublished forms,  
Figs. 39-41.
19. TA111596. Thornham Hill (Brewster, 1963, Figs. 77-80).  
Pottery, probably fifth century, from settlement site.
20. TA172586. Barmston (Varley, 1968; Fig. 19, 2-3).  
Pottery above earlier settlement site.
21. TA102603. Kelk Hill (C. and E. Grantham information).  
Finger-tipped sherds, found 1953-5 and 1959. Fig. 20, 16-19.
22. SJ296310. Old Oswestry (Varley, 1964, 90, Fig. 38, 2).  
Haematite-coated low furrowed bowl found in stone-kerbed huts.
23. SJ498529. Maiden Castle, Bickerton (Varley, 1964, Fig. 38, 4).  
Sharply-shouldered, underdecorated vessel.
24. SJ553693. Castle Ditch, Eddisbury (Varley, 1964, Fig. 38, 3).  
Sherd with finger-tipping below rim and shoulder.
25. SK146527. Reynard's Cave (Buxton Museum information).  
Small sherd with roughly-scored rim. Fig. 3, 12.

26. SK168702. Demon's Dale (Sheffield Museum information).  
Small sherd with finger-impressed rim.
27. SK243552. Harborough Rocks (Ward, 1890; Fig. 4, 2-4).  
Sherds of S-shaped and finger-tipped vessels, similar to Scarborough.
28. SK242552. Harborough Cave (Armstrong and Jackson, 1923, Fig. 10, 6).  
Sherd cf. Staple Howe: Fig. 20, 14.
29. SK240563. Brassington Common (Radley and Radford, 1969, fig. 1, 1).  
Sherds with finger-tipped decoration on top of rim and on shoulder.
30. SK228691. Ball Cross (Stanley, 1954; Sheffield Museum information).  
Pottery, Fig. 3, 1-10, and a sherd with internally-corrugated rim.
31. SK493303. Red Hill (EMAB, VII, 26; Fig. 10, 4-12).  
Pottery from trial excavations by E.Greenfield (M.P.B.W.).
32. SK616391. Holme Pierrepont (Nottingham Castle Museum information).  
Sherds from a gravel pit: Fig. 9, 2-3.
33. SK673496. Epperstone (EMAB, IX, 35; Fig. 9, 4.)  
Sherds of vessel with finger-tipped rim and vertical smoothing below shoulder.
34. SK9744? Sudbrook (Grantham Museum information).  
Vessel (Fig. 9, 1) from a possible burial.
35. TF098088. Tallington 38 (Fennell, 1961, fig. 1).  
Pottery of Fengate type from pits on Site B.

#### FIG. 75

##### Early La Tène Material.

1. SE897749. Staple Howe. Some material of early La Tène type.  
Brewster, 1963, figs. 35, 4; 43, 7; 48, 3; 52, 4 and 7; for example.
2. SE984667. Cowlam (Stead, 1965, 105).  
Five square-ditched barrows. Bracelets, brooch, seventy glass beads.
3. TA089650. Manor Farm, Kilham (Figs. 21-23).  
Associated finds from group of pits. Pin, brooch and pottery.
4. TA077620. Bracey Bridge (Fig. 23A).  
Iron anthropoid dagger, probably from a pit.
5. TA111596. Thornham Hill (Fig. 25, 7-8; Brewster, 1963, 142-6).  
Settlement site in sand quarry. "Angular" pottery.
6. TA1950? Atwick (Fig. 26, 2-4; Greenwell and Gatty, 1910).  
Pottery, probably early La Tène.
7. SJ28 area. Dove Point, Hoylake (Hume, 1863, Pl.XXII).  
Possible example of ring-headed pin.
8. SK242552. Harborough Cave (Fig. 5, 12).  
Ring-headed pin: early La Tène?

9. SK406233. Breedon-on-the-Hill (Kenyon, 1950; Wachter, 1964).  
Some material of possibly early date: Fig. 12, 6-8 and 10; Fig. 13, 2 and 7.
10. TF0371 area. River Witham (Fig. 13A).  
Iron sword in iron scabbard and fragment of another, La Tène I type.
11. TF21 area. Crowland Abbey (Dunning, 1934, 289).  
Ring-headed pin: early La Tène?
12. TF428712. Skendleby (Phillips, C.W., 1936, fig. 13).  
Ring-headed pin, and finger-ring with spiral terminals.

### FIG. 76

#### Scored Pottery.

1. SE873253. Faxe fleet "A" (Fig. 36, 7).
2. SE897749. Staple Howe (Brewster, 1963, figs. 43, 7 and 52, 4).
3. TA018602. Great Kendale (Fig. 24, 9).
4. TA135323. Saltshouse School (Fig. 38, 10, 12 and 14).
5. SK288278. Willington (Fig. 14, 4-5 and 9).
6. SK362295. Swarkeston Lows Farm (Fig. 15, 7).
7. SK367295. Swarkeston Lows (Fig. 14, 16-17).
8. SK406233. Breedon-on-the-Hill (Figs. 12-13).
9. SK493303. Red Hill (Fig. 10, 11-12).
10. SK582045. Ratae Coritanorum (Kenyon, 1948, fig. 35, 2 and 15, e.g.).
11. SK583044. 51, Thoroton Lane (EMAB, VI, 3).
12. SK592033? Lancaster Road (Kenyon, 1950, fig. 15, 3).
13. SK5318 area. Loughborough (Fig. 15, 3; Kenyon, 1950, fig. 14).
14. SK570165. Quorn gravel pit (Le M, 40.53).
15. SK512316. Thrumpton (EMAB, VIII 29).
16. SK544799. Scratta Wood (Fig. 16: not usual type of scoring).
17. SK6403 area? Thurnby (LeM, 318.57).
18. SK616391 area? Holme Pierrepont (NUM).
19. SK626377. Bassingfield (NUM).
20. SK7519 area? Melton Mowbray (Kenyon, 1950, fig. 13; Fig. 15, 2).
21. SK7410 area? Twyford (Kenyon, 1950, fig. 15, 1-2).
22. SK761120. Burrough Hill (from unpublished excavations 1960 and 1967).
23. SK7929 area? Eaton (TLAS, XXVIII, fig. 25).
24. SK872352. Barrowby (Fig. 15, 1; EMAB, II, 5).
25. SK871360. Casthorpe Hills I (EMAB, II, 5: with Type C penannular).
26. SK893352. Barrowby (EMAB, III, 4).
27. SK840312. Harston (Kenyon, 1950, figs. 9-12).
28. SK872313. Denton (Kenyon, 1950, fig. 16, 1-3).

29. SK944229. Colsterworth (Grimes, 1958, 22-3).
30. SK9135 area? Grantham (Mrs. C. Wilson information).
31. SK987433. Ancaster (Fig. 11, 5-7).
32. TF104079. Tallington 37 (Simpson, 1966, 15).
33. TF077460. Old Sleaford (sherds in Lincoln Museum).
34. TF0852. Ruskington (LiM, 132-56).
35. TF059639. Nocton (EMAB, IX, 8).
36. TF138138. Langtoft (EMAB, VI, 4).
37. TF260691. Homcastle (LHA, 1969, fig. 1, 15: late type).
38. TF317748. Salmanby (sherds in Lincoln Museum).

FIG. 77

Undecorated Pottery of Middle La Tène Type.

1. NZ374693. Tynemouth Priory (Jobey, 1967; Fig. 50, 10).  
Barrel-jar type pottery and round timber hut.
2. NZ599113. Great Ayton Moor (Fig. 43, 8-13).  
Coarse, undecorated pottery from small enclosure site.
3. SE788796. Costa Beck (Kitson Clark, 1930; Fig. 49, 3).  
Small vessel similar to those from East Riding cemeteries.
4. SE849592. Riggs Farm Tumulus (Fig. 28, 10-11).  
Vessels discovered with cremations under barrow.
5. SE905139. Dragonby (May, 1970).  
Phase I of Iron Age settlement, La Tène II pottery forms.
6. SE9327 area. Grange Farm, Brough (Fig. 25, 6).  
Surface find: necked jar.
7. SE944297. Brantingham (Fig. 25, 5).  
Chance find, necked jar very similar to that from Brough.
8. TA007564. Eastburn (Sheppard, 1938; Fig. 28, 7-9).  
Pottery vessels found with contracted inhumation burials.
9. TA0851 area. Emmotland (Fig. 28, 6).  
Vessel similar to those from East Riding burials.
10. TA018633. Danes Graves (Fig. 28, 1-5).  
Pots found with contracted inhumation burials.
11. TA018602. Great Kendale (Fig. 24).  
Pottery found in a group of chalk-cut pits.
12. TA123475. Brandesburton (Fig. 25, 1-4).  
Pottery, including necked jar, found in ditch.
13. TA1950 area. Atwick (Fig. 26, 1; Fig. 27, 5-6).  
Small bucket-shaped vessels.

14. TA1069 area. Littlethorpe (Fig. 37, 8-13).  
Pottery and beehive querns from ploughed field.
15. TA1071 area. Burton Fleming (Stead, 1971, fig. 5, 1).  
One of numerous pottery vessels found in excavation of La Tène cemetery.
16. TA2245 area. Rolston (Greenwell and Gatty, 1910; Fig. 27, 1-3).  
"Barrel jar" and other pottery vessels.
17. SK165769. Old Woman's House Cave (Fig. 6, 10-11).  
Coarse, undecorated barrel-shaped vessels.
18. SK261267. Stretton (Fig. 15, 10; CBATVARC, 1969, 4).  
Two large pits, one containing a hearth and sherds.
19. SK288278. Willington (Fig. 14, 1-10).  
Pottery from hut site and pit.
20. SK242552. Harborough Cave (Fig. 5, 15).  
Pottery of barrel-shape.
21. SK239563. Below Harborough Cave (Radley and Radford, 1969).  
Small sherd of barrel-shaped vessel.
22. SK407264. Melbourne (Manby, 1963b).  
Forty-two surface sherds. Barrel, bucket and everted rim shapes.
23. SK406233. Breedon-on-the-Hill (Fig. 13, 1 and 8; Kenyon, 1950, figs. 3, 5; 4, 2; 5, 8-11).  
Smooth, undecorated, rounded profiles.
24. SK626377. Bassingfield (Fig. 14, 11-12).  
Sandy, undecorated rim sherds.
25. SK761120. Burrough Hill (Fig. 11, 3; other pots from unpublished excavations by S.E.Thomas and D.D.A. Simpson, 1960 and 1967).
26. SK954423 area. Near Honington Hill (Fig. 14, 18).  
Chance find of fragmentary vessel.
27. SK987433. Ancaster (Fig. 11, 5; J.May information).  
Vessel decorated with bone impressions: majority from the site is scored.
28. SK934926 area. Willoughton (Armstrong, 1933).  
Undecorated, coarse pottery sherds and two blue glass beads.
29. TF36 area? West Keal (Fig. 15, 9).  
Pottery vessel found in gravel.

#### FIG. 78

#### Pottery with Rouletted, Stamped, or Grooved Decoration.

1. NZ490315. Catcote (Long, 1964; Fig. 44, 5).  
Small orange/buff wall sherd. Single line of square-tooth rouletting?

2. SE834823. Thornton Dale (Kitson Clark, 1930; Fig. 48, 8).  
Small wall sherd. Double circle and line: grooved and probably stamped.
3. SE905139. Dragonby (May, 1970).  
Stamped, rouletted and grooved pottery: mainly Phase I, some Phase II.
4. TA0911 area? Kirmington (EMAB, VIII, fig. 3, 2).  
Curvilinear stamped, rouletted and grooved design on wall sherd.
5. SJ292144. The Breiddin (Musson, 1970a, fig. 69, 4, 6-7).  
Two small sherds, one reversed - C stamped, one grooved.
6. SK406233. Breedon-on-the-Hill. (Fig. 13, 10).  
Found in S.E.Thomas' 1960 excavations. Curvilinear grooves and dots.
7. SK944229. Colsterworth (Grimes, 1958, 22-3).  
Some rouletted pottery: on forms of Belgic type?
8. SK981436. Ancaster (EMAB, VII, 5; J.May information).  
Stamped, rouletted and grooved decoration, very similar to Old Sleaford.
9. TF077460. Old Sleaford (Fig. 18).  
Stamped, rouletted and grooved vessels and sherds.
10. TF117465. Ewerby (EMAB, VII, fig. 3, 4).  
Stamped, rouletted and grooved wheel made bowl.

#### FIG. 79

#### Some Belgic Types of the Late La Tène Period.

##### Deal Type Brooches.

1. SE905139. Dragonby (Scunthorpe Museum).
2. SE992217. South Ferriby (Hawkes, S.C., 1963, fig. 1, 1).
3. SK983436. Ancaster (Barley et al., 1968).

##### Colchester Type Brooches.

1. SE905139. Dragonby (May, 1970, 243).
2. SE974106. Broughton Common (Dudley, 1949, 156-7).
3. SE986251. North Ferriby (Stead, 1971, fig. 8, 1).
4. SE943211. Winteringham (EMAB, VIII, fig. 3, 3).
5. SE992217. South Ferriby (Hawkes, S.C., 1963, figs. 1-2).
6. SE959595? Garton Slack (Stead, 1971, fig. 8, 3).
7. TA0326 area? Hessle (Stead, 1971, fig. 8, 2).
8. TA0249 area? Watton Priory (Stead, 1971, 39).
9. TA089667. Rudston (Stead, 1971, 39).
10. SK582045. Ratae Coritanorum (Kenyon, 1948, fig. 80, 4).
11. SK544799. Scratta Wood (Fig. 16, 6).

##### Aucissa Type Brooches.

1. SE4066 area? Aldborough (Stead, 1971, 40).

2. SE834823. Thornton Dale (Kitson Clark, 1930).
3. SE905139. Dragonby (May, 1970, 143).
4. SE986251. North Ferriby (Stead, 1971, 40).
5. TA089667. Rudston (Stead, 1971, 40).
6. SK17 Area? Near Demon's Dale (Sheffield Museum information).

Type C Penannular Brooches.

1. SE9018 area? Thealby (Dudley, 1949, fig. 42, 5).
2. SE905139. Dragonby (May, 1970, 143).
3. SE992217. South Ferriby (Hawkes, S.C., 1963, fig. 2, 4-6).
4. TA089667. Rudston (Stead, 1971, fig. 7, 4).
5. SK7384 area? Hayton (NUM).
6. SK899291. Hungerton (Fig. 15, 8).
7. SK871360. Casthorpe Hills (NUM).
8. SK998206. Couthorpe (LiM).

Group V Swords.

1. NY7914 area? Brough Castle (Piggott, 1950, Group V list).
2. NZ178122. Stanwick (Wheeler, 1954, fig. 14).
3. SK97 area. River Witham (Fox, 1958, Pl, 49, b).

Pottery.

1. NZ182116 centred. Stanwick (Wheeler, 1954, figs. 7-11).
2. NZ490315. Catcote (C.D.Long information).
3. NZ81 area. Whitby (Corder and Pryce, 1938, 271).
4. SE65 area. York (Wenham, 1971, 48-53).
5. SE905139. Dragonby (May, 1970, figs. 7-9).
6. SE986251. North Ferriby (Corder and Pryce, 1938; 1939).
7. SE959595? Garton Slack (Fig. 31, 4).
8. TA089667. Rudston (Steer, 1937, 328).
9. SK362295. Swarkeston Lows Farm (Fig. 15, 5-6).
10. SK582045. Ratae Coritanorum (Kenyon, 1948, 124-132).
11. SK5318 area. Loughborough (Kenyon, 1950, fig. 14, 7).
12. SK761120. Burrough Hill (Leicester University Excavations).
13. SK758503. Ad Pontem (EMAB, VI, 16).
14. SK872313. Denton (Kenyon, 1950, fig. 16, 4).
15. SK818787. Rampton (EMAB, IX, 41-3).
16. SK944229. Colsterworth (Grimes, 1958, 23-4).
17. SK983436. Ancaster (Barley, et al., 1968).
18. SK977665. Bracebridge Heath (LHA, I, 1968, 19).
19. TF077460. Old Sleaford (EMAB, VI, 5-6).
20. TF260691. Horncastle (LHA, I, 1969, fig. I).

21. TF317748. Salmonby (LHA, I, 1968, Fig. II).
22. TF575687. Ingoldmells (Baker, 1959, Figs. 3-4).

FIG. 80

Some Native Types of the Late La Tène Period.

Group III Swords (Piggott, 1950, 7-8).

1. SE773580. Bugthorpe.
2. SE816535. Grimthorpe.

Group IV Swords (Piggott, 1950, 17-20).

1. NY177292. Embleton.
2. NY7914? Kirkby Thore (Brough).
3. NZ180115. Stanwick hoard.
4. NZ316179. Sadberge.
5. SD44 area. Pilling Moss (dagger scabbard).
6. SD47 area. Warton.
7. SD89 area. Cotterdale.
8. SD9456 area. Flasby (said to have been found with others).
9. TA1067 area. Thorpe.

Other Swords.

1. SE959595? Garton Slack (DPM).
2. TA007564. Eastburn (Sheppard, 1938, Pl. IV).

Pottery.

1. NZ182116. Stanwick (Wheeler, 1954, Figs. 12-13).
2. NZ490315. Catcote (Fig. 44).
3. NZ557171 or 560176. Normanby (Fig. 45).
4. NZ610115. Percy Rigg. (Fig. 43, 5-7).
5. NZ612105. Pale End (Fig. 43, 1-4).
6. SE252500. Stanistan Hill (Fig. 8, 13-15).
7. SE788796. Costa Beck (Figs. 48-9).
8. SE873253. Faxfleet "A" (Figs. 36-7).
9. SE823328. Hasholme Hall (Fig. 34, 1-2).
10. SE813512. Ousethorpe (Fig. 32, 2-7).
11. SE8574? Rillington (Fig. 34, 5).
12. SE834823. Thornton Dale (Fig. 48).
13. SE832923. Levisham Moor (Figs. 46-7).
14. SE9426. Petuaria (Wacher, 1969, Fig. 53).
15. SE922317. South Cave (Fig. 32, 8-9; Fig. 33).
16. SE959595. Garton Slack (Figs. 30-31).
17. SE999581. Elmswell (Fig. 34, 3).
18. TA007560. Driffield Aerodrome (Fig. 35, 1-3).

19. TA0851. Emmotland (Brewster, 1963, figs. 85-88).
20. TA082665. Grange Farm, Kilham (Fig. 35, 14).
21. TA090655. Rudston Beacon (Fig. 34, 4).
22. TA024794. Staxton (Fig. 35, 12-13).
23. TA040789. Flixton (Fig. 35, 9-11).
24. TA135322. Saltshouse School (Fig. 38).
25. TA132593. Gransmoor (Fig. 35, 8).
26. TA111596. Thornham Hill upper level (Brewster, 1963, figs. 90, 9; 91, 12-17).
27. TA161566. West Furze (Fig. 35, 4-6).
28. SJ9997?. Longdendale (Fig. 7, 10).
29. SK243606. Winster (Fig. 6, 12).
30. SK530180. Loughborough (Fig. 15, 3).
31. SK516341. Attenborough (Fig. 14, 1-3).
32. SK544799. Scratta Wood (Fig. 16, 10, 15-17).
33. SK71?. Melton Mowbray (Fig. 15, 2).
34. SK706505. Bleasby (Fig. 15, 4).

FIG. 81

Bronze Age Extensive Settlement.

1. NY124019. Mecklin Park (OS information, NY10SW10).  
Cairns and hut-circles. Beaker sherds and jet disc beads.
2. NY3535 area. High Wath (Barker, 1934).  
Large numbers of tumuli and possible hut-circles.
3. NV355340. Black Beck (TCWAAS, N.S., XXXIV, 110-3).  
Huts and cairns.
4. NY4824. Moor Divoock (Spence, 1934).  
Hut-circles and tumuli.
5. NZ505017. Live Moor, Whorlton (Elgee, 1930, 159).  
Ground clearance heaps, cairns and low walling.
6. NZ599103. Nanny Howe (D.Thubron information).  
Walling, shallow pits, cleared areas, cairns.
7. NZ630083. Kildale (OS information, NZ6ONW24).  
Stone clearance heaps on moorland surface bared by fire.
8. NZ620074. Ingleby Greenhow (OS information, NZ6ONW30).  
Stone clearance heaps on moorland bared by fire.
9. NZ668074. Crown End, Westerdale (Elgee, 1930, 140).  
Low walling, cairns, stone clearance.
10. NZ677075. High Castleton (Elgee, 1930, 140).  
Traces of huts and fields.

11. NZ637109. Comondale (OS information, NZ61SW40).  
One of several OS references to stone clearance systems, others at SW30, 31, 32 and 37.
12. NZ710065. Danby Rigg (Elgee, 1930, 122).  
Large numbers of cairns, clearance heaps and cleared areas.
13. NZ776034. William Howe (Elgee, 1930, 138).  
Hut sites and occupation remains.
14. NZ828028. Allan Tops (Elgee, 1930, 128).  
Stony cairns, cultivation plots and burials.
15. NZ807025. Egton (R.H.Hayes information).  
Stony cairns, enclosed by walling which may not be of the same period.
16. SD135958. Barnscar settlement (Dymond, 1893).  
400 cairns, small enclosures, banks and walls.
17. SD2587. Heathwaite Fell (Cowper, 1893).  
Walling, cleared area, large numbers of cairns.
18. SE137457. Green Crag Slack (Cowling, 1946, 131).  
Ruined walls, stony cairn groups.
19. SE138402. Baildon Common (Collis, 1846).  
Field system and ring-banks.
20. SE179513. Snowden Carr (Cowling, 1946, 139).  
c. 30 stony cairns and many strips of walling.
21. SE528951. Iron Howe (Elgee, 1930, 159).  
248 cairns, many lines of clearance-walling, a few huts.
22. SE5393. Hawnby Moor (YAJ Arch. Reg., 1964, 169).  
Cairn group, clearance-walling, and linear earthwork.
23. SE5592. Bumper Moor (YAJ Arch. Reg., 1964, 164).  
Extensive cairn group and field system.
24. SE657963. Horn Nab, Farndale (McDonnell, 1963, 401).  
Small group of cairns with linear earthwork.
25. SE705932. Spaunton Moor (McDonnell, 1963, 403).  
Two groups of cairns, 80 and 30-40, with ruined walls.
26. SE8892. Thompson's Rigg (YAJ Arch. Reg., 1964, 162).  
Barrows, cairns, ancient banks and walling.
27. SJ779400. Camp Hill (TNSFC, LXVI, 91).  
6 acre site of ditches, ramparts and a tumulus.
28. SK2876 area. Ramsley Moor (Riley, 1966).  
Thick scatter of cairns and two ring-banks.
29. SK2879 area. Toley Moor (Radley, 1966).  
33 clearance heaps and a ring-bank.

30. SK272754. Big Moor (OS information, SK27NE14).  
Stone clearance heaps, cleared areas, and 34 cairns.
31. SK282724. Birchen Edge (OS information, SK27SE21).  
Cleared areas, burial cairns, walling and small fields.
32. SK274733. Baslow and Bubnell (Ward, C.H.B., 1952, 123).  
Cairn groups, stone walling, fields.
33. SK206858. Barnford (OS information, SK28NW13).  
Stone banks, fields and cairns.
34. SK214801. Highlow (OS information, SK28SW17).  
Extensive area of cairns, lynchet banks, clearance heaps, and hut sites.
35. SK237965. Bradfield (OS information, SK29NW5 and 11).  
Cairn-field, stone circle and linear earthwork.

FIG. 82

Bronze Age Isolated Huts.

1. NY350359. Haltcliffe View Gate (TCWAAS, N.S., L, 202).  
Possible hut site. Yielded only a little charcoal.
2. NY585741. Woodhead (Hodgson, 1940, 162).  
Hut, 26 ft. diam. Jet button and ring.
3. NZ201378. West Brandon (Jobey, 1962, fig. 8).  
Small round house, 21-ft. diam., in Area 5.
4. SD4346. Bonehill, Pilling (Thorner, 1852).  
Possible hut-circle, arrowheads, bronze flat axe, and bronze tanged spearhead.
5. SD416462. Bradshaw Lane Farm, Pilling (Sobee, 1953, 16).  
Possible stone hut-circle, 8 ft. diam., charcoal and polisher.
6. SD6942. Bashall Eaves (Raistrick, 1934).  
Hut-circle, 10 ft. inside diam., rough boulder wall, lowered floor.
7. SD894649. Comb Scar, Malham (Raistrick and Holmes, 1962, 8).  
Hut-circle, 19 ft. x 18 ft. Boulder wall, paved entrance, central post-hole.
8. SD962316. Wadsworth (OS information SD93SE5).  
Hut-circle, 35 ft. wide, kerbed rubble walls.
9. TA0969? Burton Fleming (I.M. Stead information).  
Circular post-hole hut-site, coarse, underdecorated, bucket-shaped pottery.
10. TA004959. Cloughton (OS information, TAO9NW1).  
Hut-circle, 12 ft. wide, stone foundations.
11. TA161566. West Furze (Smith, R.A., 1911, 595).  
Timber structures and bronze socketed spearhead.

12. TA172586. Barmston (Varley, 1968).  
Rectangular timber huts. Radio-carbon dates.
13. SJ905637. Rushton (KAGN, I).  
Stone circular structures. Possible hut-circles.

FIG. 83Stockaded Camps.

1. NZ568183. Eston Nab (F.A.Aberg excavations, 1967-8).  
Promontory hill-fort, with palisade trench traced 150 ft. within the rampart.
2. SD274752. Skelmore Heads (Powell, 1963).  
Palisade trench 8" deep, 18" wide, probably encircling the later hill-fort site.
3. SE420631. Grafton Hills (Waterman, et al., 1955).  
Palisade trenches for timber structures.
4. SE897749. Staple Howe (Brewster, 1963).  
Stockaded settlement excavated. See Fig. 20.
5. SE920756. Devil's Hill, Heslerton (T.C.M. Brewster excavations).  
Hill-top stockaded enclosure, 270 ft. across.
6. TA111596. Thornham Hill (OS information, TA15NW2).  
Settlement with 7 hutments, like Staple Howe. Destroyed by quarrying.
7. SJ292144. The Breiddin (Musson, 1970a and 1970b).  
Stockaded enclosure underlying hill-fort defence.
8. SJ296310. Old Oswestry (Varley, 1948).  
Stockaded structure beneath hill-fort.
9. SJ553693. Castle Ditch, Eddisbury (Varley, 1951, 34).  
Pre-rampart stockade in Area 4.
10. SK128837. Mam Tor (Coombs, 1967 and 1971).  
Probable pre-rampart stockade, H.Thompson 1966 excavations.
11. SK406233. Breedon-on-the-Hill (Norwood, 1967).  
Free-standing stockade, predating the first rampart defences.

FIG. 84Hill-Forts: Timber used in Ramparts.

1. SD274752. Skelmore Heads (Powell, 1963).  
3.5 acre site. Post-holes defining rampart front and rear.
2. SD746355. Portfield, Whalley (Tyson and Bu'Lock, 1957; Beswick, 1970).  
Evidence of post-holes at front of 13 ft. wide inner rampart.
3. SD885384. Castercliff (D.Coombs information).
  - a. Internal vitrified rampart of rock, probably timber-laced.
  - b. Timber-framed rampart, 6 ft. wide. Timbers in continuous bedding trench.

4. SE153141. Castle Hill, Almondbury (W.J. Varley excavations).  
Timber-laced and vitrified ramparts. Figs. 57-60; Varley, 1948.
5. SE516818. Casten Dyke, Sutton Bank (D. of the E., 1970, 14; 1971, 15).  
50 acre site. Evidence of timber-framed rampart and diagonal tie-beams.
6. SE816535. Grimthorpe (Stead, 1968).  
Timber-framed box rampart, 6 ft. wide. Timbers in separate holes.
7. SH968757. Dinorben (Savory, 1971).
  - a. Period I: timber-framed rampart, 14 ft. wide, contiguous transverse beams.
  - b. Period II: timber-laced, stone-revetted rampart, 10 ft. wide.
8. SJ498529. Maiden Castle, Bickerton (Varley, 1935; 1936).  
Timber-laced, stone-revetted rampart, 14-17 ft. wide, 1.3 acre site.
9. SJ553693. Castle Ditch, Eddisbury (Varley, 1951).
  - a. Small univallate fort, stone-revetted rampart with timbers in core.
  - b. Extension fort, reconstructed NW entrance with upright and horizontal timbers: burnt.
10. SJ787390. Berth Hill (Emery and Mills, 1964; 1965; 1966).  
9 acre site. Timber-laced rampart beneath dump rampart (Figs. 51-56).
11. SK071431. Bunbury Camp (M. - J. Mountain information).  
50-100 acre site. Stone-revetted timber-laced rampart, 20 ft. wide.
12. SK378910. Wincobank (Howarth, 1899; Preston, 1954).  
Oval, 2.5 acre site. Inner rampart burnt, probably stone-revetted and timber-laced.
13. SK406233. Breedon-on-the-Hill (Wacher, 1964; D. of the E., 1967, 6).
  - a. Rampart with timber revetment in front and horizontal ties.
  - b. Reconstruction with turf revetments and stone breastwork.

FIG. 85.

Hill-Forts: Stone-Revettted Box Ramparts.

1. NY415010. Allen Knott Earthwork (Lowndes, 1964).  
Partly destroyed by quarrying. Perhaps 2-4 acres.
2. SD746355. Portfield, Whalley (Tyson and Bu'Lock, 1957; Beswick, 1970).  
3.5 acre site. Stone-revetted rampart, 20-35 ft. wide.
3. SE506857. Boltby Scar (Elgee, 1930, 157; this thesis, Pls. III - IV).  
Small promontory site. Rubble rampart (stone-revetted?) and ditch.
4. SJ292144. The Breiddin (Musson 1970a; 1970b).  
65 acre site. Stone-revetted box rampart, 5 metres wide.
5. SJ296310. Old Oswestry (Varley, 1948, 49).  
Over 15 acres. Phases I and II, stone box ramparts.

6. SJ493754. Helsby Hill (Bu'Lock, 1956).  
Small bivallate site. Stone-revetted box rampart 12 ft. wide.
7. SJ512757. Woodhouse Hill (Forde-Johnston, 1962, 17).  
Promontory site, 4 acres. Stone-revetted box rampart, 12 ft. wide.
8. SJ629082. The Wrekin (Kenyon, 1942).  
First defences, inner ramparts a flat-topped bank with outer stone revetment.
9. SK128837. Mam Tor (Coombs, 1967 and 1971).  
16 acre site. Stone-revetted box rampart, 12 ft. wide, ditch and counterscarp.
10. SK228691. Ball Cross (Stanley, 1954).  
1.75 acre site. Rampart, ditch and counterscarp. Stone-revetted rampart.

FIG. 86

Hill-Forts: Dump Ramparts.

1. NZ184117. Stanwick, 'The Tofts' (Wheeler, 1954).  
17 acre earthwork enclosure of hill-fort type. Plain earthen bank.
2. NZ568183. Eston Nab (F.A.Aberg excavations, 1967-8).  
3.25 acre promontory site. 16 ft. clay bank backed by 14 ft. drystone wall.
3. SJ296310. Old Oswestry (Varley, 1948).  
Over 15 acres, bivallate with circumvallations, dump ramparts.
4. SJ787390. Berth Hill (Emery and Mills, 1964; 1965; 1966).  
9 acre site. Dump ramparts above timber-laced ramparts (Figs. 51-6).
5. SK511752. Markland Grips (Lane, 1969).  
10.5 acres, triple ramparts. Inner rampart of earth and rubble without revetment.

FIG. 87

Hill-Forts: Other Sites, Mainly Unexcavated.

1. NY069402. Swarthy Hill, Crosscanonby (St. Jo.A.P., DLO.18).  
Crop-mark site.
2. NY197378. Caermote Battery (Collingwood, W.G., 1923).  
Hill-top sub-rectangular enclosure, two banks and medial ditch. Roman?
3. NY249159. Castle Crag, Borrowdale (Collingwood, R.G., 1924, 83).  
Hill-fort, 210 by 120 ft. Roman pottery in Keswick Museum.
4. NY300188. Castle Crag, Shoulthwaite (Collingwood, R.G., 1924, 82).  
Promontory site defended by crescentic ditches.
5. NY342336. Carrock Fell (Collingwood, R.G., 1938).  
800 by 370 ft. 5 acres. Massive stone ramparts.

6. NY469128. Castle Crag, Mardale (Collingwood, R.G., 1924, 83).  
0.16 acres. Stone rampart and rock-cut ditch.
7. NY484275. Dacre (OS information, NY42NE12).  
200 ft. across, defensive position. Similar to Ball Cross, SK228691.
8. NY468246. Dunmallard Hill (OS information, NY42SE2).  
Oval camp, scheduled hill-fort.
9. NY466475. Barrock Fell, Heskett (St.Jo.A.P., DO49-50).  
Crop-mark site.
10. NY783668. Barcombe Hill (Jobey, 1965).  
Less than 1 acre, univallate.
11. NY904678. Warden Hill (Jobey, 1965).  
0.8 acres, multivallate.
12. NY920690. Wall Hill (Jobey, 1965).  
0.6 acres, univallate.
13. NZ034670. Shildon Hill (Jobey, 1965).  
Less than 1 acre, univallate.
14. NZ112075. Castle Steads, Dalton (MacLaughlan, 1949, 342).  
3.75 acres, promontory site, stone rampart, ditch and counterscarp.
15. NZ229233. Shackleton Beacon (OS information, NZ22SW4).  
Small hill-fort, obscured by forest, quarry and road.
16. NZ282417. Maiden Castle (Jarrett, 1958).  
Typical promontory site, lynchet bank and ditch across level approach.
17. NZ374693. Tynemouth Priory (Jobey, 1967, 39).  
Possible Iron Age defended promontory site. Hut site excavated.
18. SD421798. Castle Head, Grange (Forde-Johnston, 1962, 32).  
Natural stronghold, possibly promontory fort, 300 by 250 ft.
19. SD492728. Warton Crag (Forde-Johnston, 1962, 29).  
Promontory fort, 7 acres, extension to 15 acres. Possible hut sites.
20. SD742746. Ingleborough (Elgee and Elgee, 1933, 119-120).  
16 acres, stone rampart with visible structural features. Hut-circles.
21. SD96? Conistone, West Yorkshire (RCHM information).  
3 acres, possible site. Rampart destroyed except on west.V-shaped ditch.
22. SE092495. Castleberg, Nesfield (Elgee and Elgee, 1933, 84).  
Promontory fort, 1.5 acres, bank, ditch and counterscarp.
23. SE273053. Penistone (OS information, SE2ONE8).  
Oval enclosure, 600 by 400 ft., visible as a crop and soil mark.
24. SE292756. North Stainby (St.Jo.A.P., I 77. AZ.91).  
Hill-fort crop-mark.

5. SE347050. Worsbrough Common (D.Ashurst information).  
An almost certain hill-fort, considerably damaged.
  6. SE316030. Stainbrough (D.Ashurst information).  
Possible hill-fort site beneath extensive later earthworks and buildings.
  7. SE399376. Barwick in Elmet (H.G.Ramm information).  
15 acre hill-fort beneath later earthworks.
  8. SE332580. Gateshill, Scriven (OS information, SE35NW1).  
Earthworks of a defensive nature seem to be the remains of a promontory fort.
  9. SE7961? Acklam (RCHM information).  
Triple dyke of promontory fort? Part of Birdsall dyke system.
  10. TA081110. Yarborough Camp (Phillips, 1934, 100).  
Sub-rectangular, c. 3 acres. Too strong for pastoral enclosure.
  11. TA115686. Greenland (RCHM information).  
8.5 acre banked and ditched site - a crop-mark on air photographs.
- E. Sites in North-East Wales are included, as detailed by the Ordnance Survey (1962).
2. SJ532675. Kelsborrow Castle (Forde-Johnston, 1962, 20).  
9 acre promontory fort, damaged by ploughing.
  3. SJ576678. Oakmere (Forde-Johnston, 1962, 21).  
2.5 acre enclosure, promontory site, levelled defences.
  4. SJ539768. Bradley Hill (Forde-Johnston, 1962, 19).  
Promontory site, 1.5 acres enclosed. Poor natural defences.
  5. SJ745336. Eccleshall (OS information, SJ73SW4).  
Promontory fort, small defensive earthworks. Visible on air photographs.
  6. SJ888212. Berry Ring (Gunstone, 1964).  
7 acre univallate contour-fort. Badly damaged by ploughing.
  7. SJ887359. Bury Bank (Gunstone, 1964).  
3.5 acre bivallate contour work.
  8. SK062033. Castle Old Fort (OS information, SK00SE1).  
Univallate hill-fort, destroyed and mutilated. 3.5 acres.
  9. SK044128. Castle Ring, Cannock (Gunstone, 1964).  
9 acre hill-fort site with extensive multivallations.
  10. SK054784. Combs Moss (Ramm, 1957).  
2.25 acres. Stone ramparts and ditch, two phases.
  11. SK175710. Fin Cop (Preston, 1954).  
10 acre site. Bank, ditch and counterscarp.
  12. SK209174. Borough Hill (OS information, SK21NW4).  
7.5 acre site, defensive hill-top above the Trent river plain.

43. SK221628. Castle Ring (Preston, 1954, 12).  
0.75 acre site, bank, ditch and counterscarp.
44. SK259814. Carl Wark (Piggott, C.M., 1951).  
2 acre defensive site. Turf rampart with exterior stone revetment.
45. SK513147. Beacon Hill (Powell, 1950, 69; Blank, 1970, 13).  
15 acre site, possible slight works, but seems non-defensive.
46. SK549637. Winny Hill (OS information, SK56SW7).  
Possible small hill-fort site now built over.
47. SK613484. Fox Wood (OS information, SK64NW10).  
Univallate, under 3 acres, poor condition, overgrown.
48. SK634446. Burton Lodge (May, 1966, 188).  
Less than 3 acres, univallate, V-shaped ditch with slotted channel  
in bottom.
49. SK631551. Combs Farm Camp (May, 1966, 188).  
Less than 3 acres, double-ditched, V-shaped ditch with slotted  
channel in bottom.
50. SK634532. Oldox Camp (OS information, SK65SW7).  
Multivallate fort, oval, less than 3 acres, strong situation.
51. SK761120. Burrough Hill (EMAB, III; Hope 1971).  
Strong univallate site. S.E. Thomas excavations, 1960. D.D.A.  
Simpson excavations, 1967.
52. SK702541. Burgage (OS information, SK75NW4).  
Univallate hill-fort, less than 3 acres.
53. SK846027. Ridlington (OS information, SK80SW5).  
Irregular oblong camp, rampart, ditch and counterscarp.  
Good defensive site.
54. SK992308. Round Hills, Ingoldsby (OS information, SK93SE10).  
5 acre enclosure, commanding position but slight construction.  
Iron Age?
55. SK954423. Honington Hill Camp (OS information, SK94SE1).  
Rectilinear site, c. 1 acre, double-ditched.
56. TF040156. Careby Camp (Phillips, 1934, 102).  
Multivallate, 13 acre site, covered with reafforestation.

FIG. 88

Earthworks with Inner Ditch and Outer Rampart.

1. NY768077. Croglam Castle (RCHM, 1936, 143).  
Oval, 1.5 acres. Ditch and outer rampart.
2. NY702230. Castle Hill, Dufton (RCHM, 1936, 94).  
D-shaped, 1 acre, ditch and outer bank. 7 circular hut foundations.  
Beehive quern.

3. NY778698. Bardon Mill (OS information, NY76NE43).  
Promontory site, wide ditch and strong outer rampart. Overlying rectangular stone huts.
4. NZ599113. Great Ayton Moor (B.N. Tinkler excavations, 1961-62).  
Plan of site, Fig. 66. Section through defences Fig. 68.
5. SD887587. Park Hill, Airton (Raistrick, 1939, 126).  
Small circular enclosure with ditch and external bank.
6. SD886551. Steerling Hill (Raistrick, 1939, 126).  
Sub-rectangular enclosure with ditch and outer bank.
7. SD902352. Broadband (TLCHS, CIV, 145-152).  
Circular enclosure, 150 ft. across. Shallow ditch with external bank.
8. SD963491. Carleton (OS information, SD94NE6; A.P. 58. RAF. 1093.  
F22. 0006).  
Pentagonal ditched enclosure with external bank.
9. SE091097. Royd Edge, Meltham (YAJ Arch. Reg., 1968, 114).  
1 acre sub-rectangular site with box rampart and inner rock-cut ditch.
10. SE176513. Snowden Carr (Cowling, 1946, 135).  
D-shaped enclosure, 180 by 150 ft., surrounding bank, slight inner ditch.
11. SE258510. Briscoe Rigg (Cowling, 1946, 139).  
Rounded D-shaped enclosure, 400 by 225 ft., ditch and outer bank, internal occupation.
12. SE4289? Near Barrowby, on Newton Mulgrave Moor (McDonnell, 1963, 66).  
Similar to Studfold Ring, unexcavated.
13. SE581799. Studfold Ring (McDonnell, 1963, 66).  
Quadrangular, 165 ft. across. Ditch and outer rampart.

FIG. 89

Small Rectangular or D-Shaped Enclosures.

1. NY142432. Aspatria (RCHM information; A.P. 1069. UK 1486 4085-6).  
Small rounded rectilinear enclosure. Fragmentary crop-marks.
2. NY255436. Old Carlisle (St.Jo. A.P. E68).  
Two small rectilinear enclosures and another, larger, attached to common droveway.
3. NY437100. Hugill (Dymond, 1893a).  
Enclosed village site, over 1 acre.
4. NY553293. Brougham (St. Jo. A.P. BE91).  
Irregular D-shaped enclosure with internal crop-marks.
5. NY722627. Plenmeller (OS information, NY76SW6).  
D-shaped earthwork.

6. NY877677. Newbrough (Jobey, 1962, 32).  
Sub-rectangular enclosure, with wide-spaced double palisade.
7. NZ080235. Langleydale (RCHM information; A.P. 106. UK 1700. 3065-6).  
Small rounded rectangular enclosure, double bank and medial ditch.
8. NZ125146. Cockshot Camp (MacLaughlan, 1949, 340).  
600 by 300 ft. Rectilinear promontory site.
9. NZ118250. Cockfield Fell I (RCHM information).  
Sub-rectangular enclosure, 360 by 300 ft.
10. NZ117254. Cockfield Fell 3 (RCHM information).  
D-Shaped enclosure, 180 ft. square, bowed sides.
11. NZ122252. Cockfield Fell 4 (RCHM information).  
Irregular rectilinear enclosure, 300 ft. by 245 ft.
12. NZ186334. Helmington Hall, Lane Ends (D.W.Harding information).  
Crop-marks of rectilinear enclosure.
13. NZ193431. Heugh (Jobey, 1962, 2).  
Irregular enclosure with 1 hut-circle.
14. NZ148574. Lintzford Wood, Rowlands Gill (D.W.Harding information).  
Irregular D-shaped enclosure, central crop-mark.
15. NZ194613. Whickham (St.Jo. A.P. DX 38).  
Crop-mark enclosure similar to West Brandon.
16. NZ235154. High Coniscliffe (McCord and Jobey, 1971, 122).  
Three sides of straight-ditched rectangular enclosure.
17. NZ201398. West Brandon (Jobey, 1962).  
D-shaped ditched enclosure, preceded by stockaded enclosure.
18. NZ208388. Brawn's Den, Brancepeth (D.W.Harding information).  
Crop-mark of D-shaped enclosure.
19. NZ298448. Low Grange (McCord and Jobey, 1971, 121).  
Single ditch of rectangular enclosure, faint internal circular crop-mark.
20. NZ297475. North Finchdale (McCord and Jobey, 1971, 122).  
Faint crop-mark of rectangular enclosure.
21. NZ216603. Marshall Lands (McCord and Jobey, 1971, 122).  
Faint crop-mark of rectangular enclosure.
22. NZ261765. Cramlington (D. of the E., 1966, 6).  
Double-ditched rectangular enclosure of native Iron Age date.
23. NZ384178. Larberry Pastures (McCord, 1971, 8).  
Crop-mark of rectangular site with circular drip-channel for internal hut.

24. NZ3246. West Rainton (D.W.Harding information).  
Possible crop-mark of D-shaped enclosure.
25. NZ315440. Broomside (also known as Fatfield House) (McCord and Jobey, 1971, 122).  
Crop-mark of rectangular enclosure with faint inner circular crop-mark.
26. NZ574168. Barnaby Side (D.A. Spratt information, site 28).  
Small quadrilateral ditched site, discovered from the air 1970.
27. NZ677094. Pinnican Hill (Elgee, 1930, 149).  
Ditched, terraced, D-shaped enclosure, c. 200 ft. across.  
External levelled hut-platform.
28. NZ714148. Liverton (YAJ Arch. Reg., 1964, 172).  
Square earthwork enclosure outlined on air photograph.
29. NZ703114. Girrick Moor (Elgee, 1930, 149).  
D-shaped earthwork enclosure, 215 by 185 ft. Very like Pinnican Hill.
30. SD254874. Heathwaite Fell Stone Rings (Cowper, 1893, 398).  
Rectilinear enclosure, 180 by 130 ft. Defensive situation.
31. SD972463. Cononley (OS information, SD94NE3).  
D-shaped banked and ditched enclosure, two internal hut-circles.
32. SD966643. Threshfield (OS information, SD96SE18).  
Large D-shaped enclosure - boulder walling.
33. SEO87101. Oldfield Hill, Meltham (Toomey, 1960b, et seq.).  
1 acre D-shaped enclosure with stone box rampart and outer ditch.
34. SEO55299. Halifax (OS information, SEO2NE2).  
Single-ditched, sub-rectangular earthwork.
35. SEO55294. Round Ring, Halifax (OS information, SEO2NE8).  
Southern surviving angle of damaged sub-rectangular enclosure.
36. SEO220? Meg Dyke (Watson, 1952, 48).  
D-shaped, double ramparted enclosure, 1.3 acres.
37. SEO68381. Catstones Ring (BAGB, 1954, No.2).  
Quadrangular earthwork, 16 acres. Univallate, slight ditch.
38. SE173217. Kirklees (Toomey, 1966, fig).  
Square or 5-sided enclosure, 2 to 3 acres, bank and external ditch.
39. SE198777. Swinton (OS information, SE17NE3).  
D-shaped enclosure, 150 ft. across. Ditch with inner and outer banks.
40. SE179732. Carlesmoor Camp (OS information, SE17SE2).  
D-shaped enclosure, 1.75 acres. Ditch with inner and outer banks, hut-circle.
41. SE225788. Roomer Common (OS information, SE27NW5).  
D-shaped enclosure, 240 by 200 ft. Ditch with inner and outer banks.

42. SE232985. Catterick (D. of the E., 1970, 14; 1971, 15).  
Rectangular stockaded enclosure.
43. SE559057. Bentley (OS information, SE50NE7).  
Crop-mark enclosures on St. Jo. A.P. DW.010, AO. LP. 64. 40.
44. SE796629. Leavering Wold (RCHM information).  
Rectangular enclosure 150 by 120 ft.
45. SE727861. Spaunton Moor (D. Thubron information).  
Rectangular earthwork, almost ploughed out.
46. SE795877. Pickering (D.Thubron information).  
Earthwork ploughed out. 200 by 150 ft.
47. SE825877. High Blansby (D.Thubron information).  
Roughly rectangular enclosure. 210 by 280 ft. Under plough.
48. SE802886. Haugh Rigg (D.Thubron information).  
Enclosure 180 by 140 ft. Rampart and ditch with counterscarp.
49. SE830925. Leavisham Moor A (OS information, SE89SW6).  
Enclosure 150 by 170 ft., rampart and outer ditch.
50. SE952600. Garton Slack (T.C.M. Brewster excavations).  
Rectilinear enclosure, 150 by 150 ft.
51. SE952598. Garton Slack (D. of the E., 1971, 12).  
Rectangular ditched enclosure, 120 by 60 ft.
52. TA089667. Spithooks (YAJ Arch. Reg., 1966, 561).  
Rectilinear enclosure, ditch with internal palisade, internal huts.
53. TA016654. Trammers Plantation (RCHM information).  
Square enclosure with two hut-circles.
54. TA149561. West Furze (RCHM information).  
Rectangular enclosure, 60 by 80 ft.
55. SJ783387. Maerfield Gate (Emery and Mills, 1964 and 1966).  
Rectangular ditched enclosure, 230 ft. across.
56. SK125155. King's Bromley (RCHM, 1960, 55).  
Irregular D-shaped enclosure around a circle.
57. SK117811. Peak Forest (EMAB, VI, 2).  
Rectilinear embanked enclosure, 2.25 acres.
58. SK213220. Branston (RCHM, 1960, 55).  
Rectangular enclosure with pits.
59. SK362295. Swarkeston Lows Farm (Hughes, 1961).  
Ditched enclosures, with pottery (EMAB, IV) Fig. 15, 5-7.
60. SK360287. Barrow upon Trent (RCHM, 1960, 55).  
Large D-shaped enclosure and within it a small D-shaped enclosure.

61. SK318291. Twyford (Hughes, 1961).  
Rectilinear enclosure, ditch and stockade, round house.
62. SK433908. Canklow Wood (Copley, 1950; Tyson, 1950).  
0.5 acre D-shaped enclosure, strongly-built rampart and ditch;  
early Roman?
63. SK668581. Camp Hill, Farnsfield (OS information, SK65NE2).  
Irregular quadrilateral enclosure. Ditch and bank.
64. SK944229. Colsterworth (Grimes, 1958, 23).  
Irregular D-shaped enclosure, 240 by 210 ft. Smelting site,  
huts and pits.
65. TF104097. Tallington 37 (Simpson, 1966, 16).  
D-shaped enclosure, 250 by 150 ft. AD.50/60 to AD.80/90.

FIG. 90

Curvilinear Enclosures.

1. NY103053. Bolton Wood (Spence, 1937).  
Stone-walled enclosure, 151 by 157 ft.
2. NY160210. Lanthwaite Green (Mason and Valentine, 1924).  
Ramparted enclosure, 200 by 180 ft. Quern from site.
3. NY109305. Fitz Wood (Ward, 1878).  
~~Small earthwork, rampart and external ditch.~~
4. NY105510. Wolsty Hall 'Oval' (Blake, 1959).  
Oval stockaded enclosure, 270 by 180 ft.
5. NY452068. Tongue House Barn (Collingwood, W.G., 1926).  
Stone-walled enclosure, 225 by 210 ft., 10 hut-circles.
6. NY460025. Kentmere (Martindale, 1901).  
Oval enclosure, 240 by 160 ft.
7. NY451244. Maiden Castle, Matterdale (OS information, NY42SE3).  
Circular camp, 245 ft. across, hill-slope. Bank, ditch, counterscarp.
8. NY419282. Stone Carr (OS information, NY42NW1).  
Circular enclosure, double bank and medial ditch.
9. NY460478, Low Hesketh (St. Jo. A.P. BE82).  
Curvilinear ditched enclosure with internal crop-marks.
10. NY519260. Yanwath (RCHM, 1936).  
Oval enclosure, over 1 acre, internal walls.
11. NY518252. Castlesteads, Yanwath (RCHM, 1936, 253).  
Multivallate enclosure, 0.25 acres, overlooked. Interior occupation.
12. NY572374. Long Meg (RCHM information; A.P. 540. A416. 5021=2).  
Ditched enclosure, 500 by 150-250 ft.

13. NY502333. Penwith (St. Jo. A.P. D057).  
Regular oval banked and ditched enclosure, internal crop-marks.
14. NY641334. Culgaith (OS information, NY63SW2).  
Small irregular enclosure. Possible hill-slope fort.
15. NY875284. Forest and Frith (OS information, NY82NE3).  
Oval enclosure with hut-circles.
16. NY877283. Forest and Frith (OS information, NY82NE8).  
Circular earthwork, 120 ft. across, with hut-circles.
17. NY984649. Corbridge (Richmond and Gillam, 1955).  
Palisade trench, c. 60 ft. diam., enclosing a hut.
18. NZ003005. Reeth (YAJ Arch. Reg., 1967, 6).  
Oval enclosure, 240 by 211 ft. Hut-circles nearby.
19. NZ025195. Marwood (OS information, NZ01NW1).  
Circular enclosure, 250 by 240 ft. Defensive position.
20. NZ093662. Horsley Hill (OS information, NZ06NE17).  
Nearly circular earthwork, broken up by surface quarries.
21. NZ122666. Heddon-on-the-Wall (Jobey, 1965).  
0.8 acres, slight univallate hill-slope enclosure.
22. NZ217563. Hedley Hall West (McCord and Jobey, 1971, 26).  
Rather irregular, single-ditched curvilinear enclosure.
23. NZ578178. Harrison's Plantation (D.A. Spratt information, site 13).  
Small circular site, probable palisade trench 10" deep 20" wide.  
Central hut.
24. NZ565167. Upsall (D.A. Spratt information).  
Circular ditched site, discovered from the air.
25. NZ559163. Upsall. (D.A. Spratt information, site 25).  
Circular ditched site, discovered from the air.
26. NZ804170. Lingra Howe (Elgee, 1930, 145).  
Oval stone-walled enclosure with outer ditch. 96 ft. across.
27. SD25729. Stone Close, Stainton (Dobson, 1912).  
Irregular enclosure, probably 200 by 250 ft., now destroyed.  
L.B.A. metalwork and querns.
28. SD260741. Urswick Stone Walls (Dobson, 1907).  
Oval stone-walled enclosure. Single hut excavated. Barnes  
(1968, 10) suggests 200 B.C.
29. SD289746. Aldingham homestead (OS information, SD27SE16A).  
Oval stone-ramparted enclosure, c. 150 ft. across, possible huts.
30. SD288745. Aldingham stock enclosure (OS information, SD27SE16B).  
Oval banked enclosure, six times the size of SD27SE16A.

31. SD276734. Holme Bank, Urswick (Cowper, 1893, 396).  
Small pastoral steading with hut-circles.
32. SD651778. Castle Hill, Leck (Lowndes, 1963, 91).  
Circular earthwork, bank and ditch, 300 ft. across, possible hill-slope fort.
33. SD629839. Borrens, Middleton (Lowndes, 1963, 81).  
Walled enclosure with two inturned entrances and circular hut.
34. SD719504. Newton (Raistrick, 1934).  
Oval earthwork, 282 by 320 ft., just traceable. Possible hut sites.
35. SD710726. Yarl'sber Camp (Raistrick, 1939, 125).  
Enclosure, 1.5 acres, rampart and outer ditch.
36. SD867534. Swinden (OS information, SD85SE2).  
Irregular oval banked and ditched non-defensive earthwork.
37. SD956492. Carleton (OS information, SD94NE1).  
Small non-defensive oval earthwork. Bank and outer ditch.
38. SD997505. Horse Close Farm (F.A. Aberg excavations).  
Roughly circular stone-walled enclosure, 240 ft. across.
39. SD960546. Sharp Haw Crag (YAJ Arch. Reg., 1963, 11).  
Oval, 220 ft. across. 7 ft. wide wall. Defensive site.
40. SE091184. Lee Hill (Slack) (Toomey, 1960a).  
Circular encampment, 1.5 acres. Stone (box?) rampart and outer ditch.
41. SE02-326-7. Midgley (Watson, 1952, 49).  
Circular earthwork.
42. SE051279. Halifax (OS information, SE02NE9).  
Circular ditched enclosure.
43. SE051363. Castle Stead Ring, Cullingworth Moor (Elgee and Elgee, 1933, 119).  
Oval earthwork, rampart and ditch, 1.75 acres.
44. SE065354. Castlestead (J.P. Toomey information).  
Earthwork enclosure on air photographs.
45. SE055501. Round Dykes (Cowling, 1946, 141).  
Oval earthwork, 1 acre, 100 by 73 ft., bank, ditch and counterscarp.
46. SE048499. Woofa Bank (Cowling, 1946, 141).  
Oval earthwork, 1.75 acres.
47. SE022981. Maiden Castle (RCHM information).  
Oval defended area, 320 by 240 ft., a banjo enclosure.
48. SE123141. Huddersfield (OS information, SE11SW5).  
Obvious oval crop-mark, A.P. 541. 27. 4340-1.

49. SE101357. Bradford (OS information, SE13NW50).  
Circular enclosure, internal and external banks. Non-defensive.
50. SE105852. Castlesteads, East Wittern (C.E.Hartley information).  
Enclosure at foot of steep slopes, marked on OS 1" 6th series.
51. SE257059. Cunthwaite (OS information, SE20NE6).  
A.P. RAF. 1015. 0268-0269, show two superimposed circular enclosures.
52. SE206008. Gilbert Hill, Langsett (Preston, 1954, 14).  
Univallate, 1 acre, oval site. Commanding position, but not strong.
53. SE257013. Roughbitchworth (Preston, 1954, 14).  
Circular, 1.5 acre, hill-slope site, with double bank and medial ditch.
54. SE204716. Cast Hills (Wood, 1948, 33).  
Ill-defined circular earthwork, double rampart.
55. SE232985. Catterick (D. of the E., 1970, 14; 1971, 15).  
Oval stockaded enclosure.
56. SE499176. Castle Hill, Wentbridge (OS information, SE41NE2).  
Promontory site. Simple enclosure with possible annexe.
57. SE435105. Brierley Common (Preston, 1954, 14).  
Hill-slope site, 4.5 acres, oval. Strong rampart and outer ditch.
58. SE638595. Howard Road, Strensall (YAJ Arch. Reg., 1967, 7).  
Double-ditched enclosure, enclosing another.
59. SE729860. Appleton-le-Moors (R.H.Hayes information).  
Enclosure visible on air photographs.
60. SE97 area. Weaverthorpe (T.C.M. Brewster information).  
Valley floor palisaded site.
61. TA085504. Brandesburton (Hull Museum information).  
Two adjoining banked and ditched enclosures.
62. TA090655. Rudston (RCHM information).  
Circular/oval enclosure observed on ploughland.
63. TA0865. Rudston (H.G.Ramm information).  
Triple-dyked enclosure of an Iron Age settlement.
64. TA031707. Paddock Hill, Thwing (YAJ Arch. Reg., 1969, 247).  
Circular earthwork, 290 by 300 ft.
65. TA135325. Saltshouse School (YAJ Arch. Reg., 1963, 7).  
Ditched enclosures. Fig. 65.
66. TA133731. Maiden's Grave Slack (RCHM information).  
Crop-marks of circular enclosure, 77 by 57 metres.
67. TA108738. Hunmanby (RCHM information).  
Oval enclosure, 200 by 90 metres.

58. SJ356057. Minsterley (Ritchie, 1970, 64; PPS, 1959, 276).  
Single palisaded enclosure, first phase of valley floor site.
59. SK180783. Burr Tor (OS information, SK17NE5).  
400 by 150 yards, air photographs show a non-defensive, slight enclosure.
70. SK168703. Horsborough, Demon's Dale (Fox, 1911, 124).  
80 by 58 yards, irregular oval, stone-walled enclosure.  
Hut sites.
71. SK143827. Castleton (EMAB, VI, 1).  
Circular enclosure.
72. SK156821. Pindale, Castleton (EMAB, VI, 1).  
Irregular enclosure, bank and outer ditch.
73. SK218219. Branston (RCHM, 1960, 55).  
Small irregular enclosure and possibly larger rounded enclosure attached.
74. SK22624. Harthill (OS information, SK26SW50).  
Circular earthwork, 240 ft. across, visible on air photographs.
75. SK269756. Baslow and Bubnell (OS information, SK27NE41).  
Fortified enclosure visible on OS air photographs, 68.217, 155-6.
76. SK233730. Hassop (OS information, SK27SW17).  
Oval enclosure visible on OS air photographs, 68.288, 106-7.
77. SK277728. Baslow and Bubnell (OS information, SK27SE32).  
Oval enclosure visible on OS air photographs, 68.217, 161-2.
78. SK329098. Appleby Magna (EMAB, IX, 3).  
Oval enclosure with close-set triple-ditches. Scraps of possibly Iron Age pottery.
79. SK396952. Caesar's Camp, Scholes (Preston, 1947).  
Oval, 1 acre enclosure, strong rampart and ditch. Hill-slope site.
80. SK355900. Roe Wood (Preston, 1954).  
Oval, 0.75 acre enclosure, rampart and ditch. Hill-slope site.  
Destroyed.
81. SK544799. Scratta Wood (White, 1966).  
Small stone-built homestead enclosure. Fig. 70.
82. SK545793. Whitwell (EMAB, III).  
Oval enclosure, very like Scratta Wood. 6 hut-circles, pottery and coin.
83. SK787545. Newark-on-Trent (OS information, SK75SE32).  
Slight non-defensive ditched enclosure.

FIG. 91.Extensive, Unenclosed, and Unidentifiable Settlements: Iron Age or Romano-British.

Compiled from the records of the Archaeology Division of the OS, from air photographs held by the RCHM, and from references quoted in the bibliography.

FIG. 92.Pit Alignments.

1. NZ739108 centred. Easington High Moor (Elgee, 1930, fig. 51).  
Two more-or-less parallel rows of pits with outer banks.
2. SE89SE area? Allerston Moor (Mortimer, 1895, 267).  
Two lines of pits.
3. SE99SW area? Ebberston Moor (Mortimer, 1895, 268).  
Double line of pits.
4. SK116057. Shenstone (RCHM, 1960, 31; Simpson, 1966, 18).
5. SK125155. King's Bromley (RCHM, 1960, 55).
6. SK137164. King's Bromley (RCHM, 1960, 31).
7. SK199175. Barton-under-Needwood (RCHM, 1960, 31).
8. SK185164. Wychnor (RCHM, 1960, 31).
- ~~9. SK344284. Barrow upon Trent (RCHM, 1960, 55).~~
10. SK418288. Aston upon Trent (Hughes, 1961).
11. SK412285. Weston upon Trent (EMAB, VII, 4).
12. TFO98088. Tallington 38 (Fennell, 1961).
13. TF104097. Tallington 36 (Simpson, 1966, 19).
14. TFO97086. Tallington 27 (Simpson, 1966, 18).

Distribution completed by adding examples shown by RCHM, 1960, fig. 3.

FIG. 93.Large Rectilinear Enclosures and Boundary Earthworks.

1. NY519260. Yanwath (RCHM, 1936, 254-5).  
Oval enclosure with dykes running north and south, total 195 yards.
2. NZ610115. Percy Rigg (D.A. Spratt information).  
Large rectilinear ditched enclosure, probably a farm boundary.
3. SE65 area. Green Dykes, York (Ramm, 1966).  
Supposed Iron Age cross-ridge double-dyke.
4. SE661965. Horn Nab (McDonnell, 1963, 419).  
Cross-ridge dyke. Rampart cased with slabs.
5. SE862561. Huggate Dykes (W.J. Varley excavations).  
Cross-ridge dyke. Fig. 62.

6. SE8263 area. Birdsall (RCHM information).  
Series of dykes forming enclosures; various phases; farm boundaries.
7. SE8062 area. Leavering Wold (RCHM information).  
Linear dyke system forming large enclosures.
8. SE8288 area. Blansby Park (McDannell, 1963, 67).  
Large double dyke system; pottery and querns found 1960.  
Iron Age?
9. SE8392 area. Levisham (J.G. Rutter information).  
Levisham Moor earthworks, set within large enclosure system?
10. SE962358. Walkington (J. Bartlett information).  
Linear earthworks forming field system and enclosure, 200 by 100 metres.
11. SE958320. Riplingham (Wacher, 1965, 608-12).  
Double dyke excavated. Use as trackway and boundary.
12. SE959618. Garton-on-the-Wolds (Grantham and Grantham, 1965).  
Double dyke: Iron Age pottery beneath: Anglian burials inserted.
13. TA036665. Raven Hill (RCHM information).  
Linear ditch, swerving to avoid square-ditch barrow.
14. TA102681. Argam Dykes (RCHM information).  
Over 5 miles in length, three banks and intervening ditches.
15. TA123660. Boynton (RCHM information).  
Ditches of oval enclosure and sub-rectangular enclosure.
16. SK413285. Weston Upon Trent (EMAB, VII, 4).  
Rectangular enclosure, 360 by 170 ft., ditch 15 ft. wide, 5 ft. deep.
17. SK879756. Saxilby (EMAB, V).  
Rectangular crop-mark, 480 by 560 ft.
18. TF105093. Tallington 35 (Simpson, 1966, 16).  
Rectangular crop-mark enclosure, 480 by 320 ft.

#### FIG. 94

##### Later Prehistoric Pits.

A: storage. B: hearth. C: water. D: uncertain.

1. A. NZ490315. Catcote. Late Iron Age/Roman site (Long, 1964, 2).  
Two large grain storage pits and one pit of uncertain use.
2. D. NZ557171 or 560176. Normanby. Late Iron Age (Fig. 45).  
Large hollow, natural and quarried, full of refuse.
3. A. NZ599113. Great Ayton Moor. Iron Age Enclosure (Figs. 66-67).  
Storage pit, 3 ft. across, 21 inches deep; lining of yellow clay.
4. A. SD865735. Halton Gill. Romans-British? (Raistrick, 1939, fig. 1).  
Storage pit, 4 ft. across, 30 inches deep; lining of stones.

5. D. SE813512. Ousethorpe. Late Iron Age (Figs. 63-4).  
Pit of uncertain use, containing pottery and brooch (Fig. 32, 1-7).
6. D. SE905139. Dragonby. Later Iron Age (May, 1968; 1970).  
A number of Iron Age pits: one with oak stakes and interwoven hazel twigs.
7. A/B. SE986251. North Ferriby (Corder and Pryce, 1938, 262).  
Rubbish-filled pits up to 4 ft. deep: one an oven?
8. A. SE952598. Garton Slack IX. Late Iron Age (T.C.M. Brewster information).  
Complex of 80 grain storage pits, 4-6 ft. deep, 8-3 ft. wide.
9. A/D. SE984667. Cowlam. Early Iron Age (Stead, 1971, 24).  
Geophysical survey and excavation revealed pits sealed by the La Tène barrows.
10. A/D. TA007560. Drifffield Aerodrome. Late Iron Age (Philips, 1960, 184).  
Pit cut in the northern corner of a ditched enclosure.
11. A. TA089667. Rudston. Late Iron Age (Stead, 1971, 32).  
Chalk-cut pits, filled with rubbish, originally probably for storage.
12. A/D. TA089650. Manor Farm, Kilham. Early La Tène (Figs. 21-3).  
Bowl-shaped pits, 6-8 ft. across, 3-5 ft. deep, rubbish-filled.
13. A/D. TA081683. Springdale. Late Iron Age? (RCHM information).  
Large number of pits on air photographs.
14. A/D. TA018602. Great Kendale. Middle La Tène (Fig. 24).  
Chalk-cut pits, up to 8 ft. deep and up to 12 ft. across.
15. D. TA0279 area. Folkton. Late Iron Age (Brester, 1963, 147).  
Shallow pit in sand containing bucket-shaped pot.
16. D. TA0279 area. Staxton. Late Iron Age (Brewster, 1963, 145).  
Series of pits containing pottery, saddle querns and other rubbish.
17. B/C/D. TA052892. Scarborough. Early Iron Age (Rutter, 1959).  
46 pits, mostly 2-3 ft. deep: hearths and water storage?
18. B. TA172586. Barmston. Late Middle Bronze Age (Varley, 1968).  
Two pits, outlined by pointed birch stakes driven obliquely.  
Nuts, shells, pot-boilers.
19. A/D. TA1756 area? Ulrome. Iron Age (Greenwell and Gatty, 1910).  
Cliff-top pit, 5 ft. deep, semi-circular.
20. D. TA1950 area? Atwick. Iron Age (Greenwell and Gatty, 1910).  
Up to 15 pits in Atwick area, usually 4-6 ft. deep, up to 40 ft. long.
21. A/D. TA108694. Littlethorpe. Later Iron Age (J. Bartlett information).  
Probable storage pits disturbed by deep-ploughing.
22. D. TA2245 area? Rolston. Iron Age (Greenwell and Gatty, 1910, fig. 1).  
Two cliff-edge pits, one 5 ft. 9 inches deep, 40 ft. long, 9 ft. wide.

23. A. SK128837. Mam Tor. Late Bronze Age (D. Coombs information).  
Large pits, various shapes: one bell-shaped, lining of wickerwork burnt?
24. B. SK261267. Stretton. Iron Age (CBATVARC, 1969, 3-4).  
Two large bag-shaped pits: one containing a hearth of burnt stones.
25. B/C. SK288278. Willington. Iron Age (CBATVARC, 1970, 10).  
Three small clay-lined pits, for water? One larger hearth pit in hut.
26. A/B. SK406233. Breedon-on-the-Hill. Iron Age (Kenyon, 1946).  
A number of irregular pits, containing pottery, querns, pot-boilers, bones etc.
27. D. SK582045. Ratae Coritanorum (Kenyon, 1948, 9-10).  
Large number of pits below Roman levels, 4-2 ft. wide, 3-1 ft. deep.
28. D. SK583044. Leicester. Iron Age (EMAB, VI, 3).  
Pit containing scored pottery: below Roman timber buildings.
29. A. SK544799. Scratta Wood. Late Iron Age (G.F.White information).  
Storage pits, up to 4 ft. across and 4 ft. deep; some stone-lined, some bell-shaped, evidence of clay cappings.
30. A. SK761120. Burrough Hill. Later Iron Age (unpublished excavations).  
Large number of pits in interior filled with refuse.
31. A/D. SK840312. Harston. Later Iron Age (Kenyon, 1950, 44-9).  
Three pits, one 5.5 ft. by 4 ft. by 4 ft. deep, others smaller.
32. A. SK944229. Colsterworth. Late Iron Age (Grimes, 1958, 23-4).  
Pits presumably for storage, containing rubbish.
33. A. SK983456. Ancaster. Late Iron Age (Barley, et al., 1965; 1968).  
Large pits containing rubbish material.
34. A. SK987433. Ancaster. Middle La Tène (Barley, et al., 1965).  
84 pits of various types, a few of which are storage pits.
35. A. TF098088. Tallington 38. Iron Age (Fennell, 1961).  
Two pits, 4 ft. and 6 ft. deep, containing pot, bones and charcoal.
36. A. TF104097. Tallington 37. Late Iron Age (Simpson, 1966, 15).  
A number of rubbish pits, oval or circular, approx. 5 ft. diam.
37. A. TF077460. Old Sleaford. Late Iron Age (EMAB, VI, 6).  
Many pits cleared, but only one of storage pit type.
38. D. TF138138. Langtoft. Iron Age (EMAB, VI, 4).  
Pits containing scored pottery found after topsoil-stripping.
39. D. TF101102. Burholm. Iron Age (EMAB, VIII, 8).  
A number of Iron Age pits, one with a complete loom-weight.

FIG. 95.Beehive Querns.

Compiled mainly from find-spots notified to the Archaeology Division of the OS.

FIG. 96First Millenium B.C. Burials, other than those on Fig. 97.

A: certain. B: likely. C: possible.

1. B. NY7309? Crosby Garrett, Westmorland (Greenwell, 1877, 386).  
Three contracted skeletons. No evident tumulus. Armlet, Fig. 8, 17.
2. B. NZ2116? High Consiccliffe (Gentleman's Magazine, 1856, Pt. 1, 69).  
Open cemetery, skeletons, twisted bronze torc, bones of horse and bullock.
3. C. NZ332321. Bishop Middleham (Raistrick, 1933).  
Rock-fissure disarticulated burials, bone point, smooth grey pottery.
4. C. NZ490315. Catcote (Long, 1964, 2).  
Extended skeletons in shallow graves. Romano-British?
5. B. NZ598103. Nanny Howe, Cleveland (Hayes, 1966).  
Secondary cremation burial in tumulus, with coarse, heavy pottery.
6. A. SD232748. Butts Beck, Dalton (Fell and Coles, 1965, 49-50).  
Cist burial, human and animal bones, Ewart Park sword, leaf-shaped spearhead.
7. C. SD470617. Lancaster (Lancaster Museum information).  
Human remains found with iron ring: suggests 2nd century B.C.
8. C. SD699375. Billington (TLCAS, XII, 32).  
Inhumation and iron spearheads in cist under tumulus.
9. C. SD799672. Stainforth (Raistrick, 1939, 141).  
Five skeletons and two iron knives in limestone clint under wall of stones.
10. B. SD7961. Coney Garth, Rathmell (T.Lord information).  
Barrow dug in last century: flint chips, charcoal, and pottery (Fig. 8, 12).
11. C. SD801674. Giggleswick (Elgee and Elgee, 1933, 115).  
Two lengths of stone wall over-riding mounds - see SD799672.
12. C. SD388655. Jubilee Cave (Raistrick, 1939, 115 ff).  
More than ten inhumation burials.
13. C. SD899641. Malham (Raistrick, 1947, 59-60).  
Cairn opened c. 1845. Human bones and an iron spearhead.
14. C. SD883638. Pikedaw (Raistrick, 1939, 128).  
Cairn: inhumation burial and iron spearhead.

15. C. SD805774. Giggleswick (A. King information).  
22 barrows: one excavated; internal cist, crouched inhumation.
16. C. SD856734. Giant's Grave, Halton Gill (Raistrick, 1947, 112).  
Secondary burials in probable passage-grave.
17. C. SD905577. Airton (Morkill, 1933, 7).  
Barrow, opened c. 1890. Skeleton with iron spearhead.
18. C. SD903668. Great Close Scar (Raistrick, 1947, 100).  
Large tumulus with multiple burials.
19. B. SD907654. Seaty Hill, Malham (Raistrick, et al., 1952).  
Secondary burial in round barrow: iron knives, beads, pottery, pipe.
20. C. SD996674. Conistone with Kilnsey (OS information, SD96NE11).  
Secondary burials with iron knife, bone comb, jet button, bronze ring, flint scraper.
21. C. SD996658. Lea Green, Grassington (Raistrick, 1939, 127).  
Large tumulus: four iron knives (one, Fig. 8, 3) with some of seven burials.
22. C. SD999663. Grassington (OS information, SD96NE19).  
Barrow on summit of outcrop: crouched burial and two iron knives.
23. C. SD900648. Malham (OS information, SD96SW7).  
Cairn: inhumation burial in rock-cut grave; perforated bone and flint flakes.
24. C. SD985626. Threshfield (OS information, SD96SE2).  
Earth and stone barrow: minute fragments of bone.
25. C. SE142554. Blubberhouses (Harrogate Museum information).  
Kex Gill tumulus with cremation burial and whetstone.
26. B. SE225788. Roomer Common (Waterman, et al., 1955).  
Circular-ditched cairn, stone-lined cist with iron-work.
27. B. SE322521. Alexander's Hill Barrow, Follifoot (OS information, SE35SW4).  
Probable cist, pottery, bone, bronze spearheads and palstave.
28. A. SE581799. Ampleforth Moor, Barrow 2 (Clark, 1937, 443).  
Circular ditch and mound, pottery in pyre beneath. Fig. 42, 10-12.
29. A. SE580800. Ampleforth Moor Barrows (Wainwright and Longworth, 1969).  
Nine circular-ditched barrows. Radiocarbon dates seventh-sixth century.
30. A. SE824629. Aldro (Mortimer, 1905, 56-7).  
Cremation burial in pit beneath round-ditched barrow.
31. B. SE8883? Ebberston (Cowen, 1967, 396).  
Hallstatt C sword and chape found together with another sword and human bones.

32. B. SE905138. Dragonby (May, 1970, 227).  
Six inhumations in upper fillings of ditches and elsewhere.
33. C. SE999581. Elmswell C58 and C58A (Mortimer, 1905, 262).  
Possible cremation burial under small barrow. Pot: Fig. 34, 3.
34. C. SK079026. Shenstone (NSJFS, IV, 1964, 11).  
Rock-cut grave with human bones. Within inches, a bronze hoard.
35. B. SK0573 area? Buxton (Salt, 1900).  
Human bones with pottery vessel, two socketed axes and spearhead.
36. C. SK186176. Barton-under-Needwood (RCHM, 1960, 55).  
Small square enclosure.
37. C. SK172577. Parwich (DAJ, 1962, 91-9).  
Over 100 ring-ditches, 12-15 ft. diam. Pollen analysis suggests LBA/EIA.
38. C. SK151510. Thorpe (Bateman, 1861, 27-8).  
Large barrow: skeleton in rock grave, and secondary, with "Celtic Ware".
39. C. SK243606. Winstar (Bateman, 1861, 146; Ozanne, 1962; Fig. 6, 12).  
Two contracted inhumations: two iron spearheads, pottery vessel, beehive.
40. C. SK363286. Barrow upon Trent (KAGN, 1, 1961).  
Large number of small circles on St. Jo. air photographs. Burials?
41. B. SK433296. Aston upon Trent (St. Joseph, 1966; May, 1971).  
Group of five or six square-ditched enclosures, one excavated.
42. C. SK9744 area? Sudbrook (Grantham Museum information; Fig. 9, 1).  
Cinerary urn - possibly from a burial?
43. C. SK939900. Hemswell (OS information, SK99SW16).  
Skeleton and (?) associated pottery: present location not known.
44. B. TF128077. Maxey (RCHM, 1960, fig. 6; May, 1971).  
No. 63, small square enclosure with another (62?). Small circles (64-66).
45. C. TF3764 area? West Keal (Lincoln Museum information).  
Pottery vessel (Fig. 15, 9) found in gravel; possibly a burial.

#### FIG. 97

#### La Tène Burials in Eastern Yorkshire.

1. SE645377. Danes Hills, Skipwith (Stead, 1961, 48).  
Square-ditch barrow cemetery.
2. SE635373. Riccall (Riley, 1971, 7).  
Square-ditch barrow.
3. SE666399. Danes Hills, Thorganby (Stead, 1961, 51).  
Square-ditch barrow cemetery.

4. SE773580. Bugthorpe (Stead, 1965, 104).  
Burial with sword, scabbard, studs and discs.
5. SE702742. Slingsby (Riley, 1971, 7).  
Five square-ditch and one round-ditch barrows.
6. SE785899. Cawthorn (Stead, 1961, 47).  
Square-ditch barrow and cart-burial.
7. SE788901. Pickering (Mortimer, 1905, 361).  
Cart-burial.
8. SE806485. Pocklington (Riley, 1971, 7).  
At least one square-ditch barrow.
9. SE818472. Hayton Field Farm (J. Bartlett information).  
Gravel quarry rescue excavation, two crouched burials.  
Destroyed cemetery?
10. SE830560. Calais Wold (Stead, 1965, 104).  
Barrow excavated by Mortimer, 1874.
11. SE849592. Riggs Farm Tumulus (Mortimer, 1905, 175-6).  
Pottery, Fig. 28, 10-11, found with cremations.
12. SE880550. Huggate (Stead, 1965, 94 and 111).  
Two possible cart-burials.
13. SE816535. Grimthorpe (Stead, 1965, 110).  
Crouched inhumation with shield, sword, etc., and six other skeletons.
14. SE834668. North Grimston (Stead, 1965, 111).  
Extended skeleton with anthropoid dagger, sword, etc.
15. SE8368 area. North Grimston (RCHM information).  
Five square-ditch and six round-ditch barrows amongst RB field system.
16. SE7963 area. Leavering Wold (RCHM information).  
Two square-ditch barrows.
17. SE857646. Wharram Percy (Stead, 1965, 113).  
Single extended skeleton found.
18. SE848856. Pexton Moor (Stead, 1965, 111).  
Cart-burial beneath barrow.
19. SE940399. Newbald (RCHM information).  
Square-ditched and several small round-ditched barrows.
20. SE931480. Middleton-on-the-Wolds (Stead, 1965, 95 and 111).  
Cart-burial.
21. SE928412 area. Arras (Stead, 1965, 102).  
Three cart-burials, and square-ditch barrow cemetery.
22. SE959595. Garton Slack (C. and E. Grantham information).  
Burials with grave goods, Fig. 29.

23. SE955599. Garton Slack (T.C.M. Brewster excavation).  
Square-ditch barrow cemetery and cart-burial.
24. SE984667. Cowlam (Stead, 1971, 22).  
Square-ditch barrows.
25. SE959867. Hutton Buschel Moor (Stead, 1961, 48).  
Square-ditch barrows.
26. TA020391. Beverley (Stead, 1965, 104).  
Cart-burial and square-ditch barrow.
27. TA019450. Scarborough Park (Stead, 1965, 112).  
Square-ditch barrow cemetery, 110 still identifiable on the ground.
28. TA007564. Eastburn (Stead, 1965, 110; Sheppard, 1938).  
Round-ditch barrow cemetery. Involute brooches, sword, pottery etc.
29. TA036568. Driffield (Mortimer, 1905).  
Barrows 212A and 212B. Crouched inhumations.
30. TA036665. Raven Hill (RCHM information).  
Square-ditch barrow, 20 metres square. Soil-mark.
31. TA012633. Langtoft (RCHM information).  
Two square-ditch barrows, soil-mark 9 metres square, crop-mark  
13 metres square.
32. TA095692--097708. Burton Fleming I (YAJ Arch. Reg., 1968, 110).  
Square-ditch barrow cemetery.
33. TA096692. Burton Fleming II (YAJ Arch. Reg., 1969, 240).  
Square-ditch barrow cemetery, some round-ditch barrows.
34. TA094694. Burton Fleming III (YAJ Arch. Reg., 1969, 240).  
Square-ditch barrow cemetery.
35. TA071652 - 068661. Kilham (T.C.M. Brewster information).  
Square-ditch barrow cemetery along valley-side. Over 2000 barrows.
36. TA018632. Danes Graves (Stead, 1965, 105).  
Over 500 barrows, many with round ditches. Cart-burial.
37. TA0675? Cans Dale (T.C.M. Brewster information).  
Large La Tène cemetery.
38. TA031718. Skipper's Lane, Thwing (RCHM information).  
Six round-ditch and four square-ditch barrows.
39. TA002724 - 002726. Boythorpe (RCHM information).  
27 square-ditch and four round-ditch barrows aligned along  
trackway.
40. TA096702. Maiden's Grave, Burton Fleming (RCHM information).  
Five burials excavated by J. Bartlett. Part of larger cemetery  
(square and round).

41. TA022864. Seamer Moor (Stead, 1965, 112).  
Possible square-ditch barrows.
42. TA033839. Seamer (Stead, 1965, 112).  
Possible cart-burial.
43. TA149567. West Furze (RCHM information).  
Several small square-ditch and round-ditch barrows.
44. TA103693. Rudston (Stead, 1965, 111).  
Round-ditch barrows excavated by J. Bartlett. Others, and square-ditch barrows.
45. TA1168. Rudston (RCHM information).  
Round-ditch and square-ditch barrow cemetery.
46. TA123660. Boynton (RCHM information).  
Square-ditch barrow.
47. TA129604. Gransmoor (RCHM information).  
Square-ditch barrow.
48. TA106767. Hunmanby (Stead, 1965, 94).  
Cart-burial with large wooden shield.
49. TA1071. Burton Fleming (RCHM information).  
Round-ditch and square-ditch barrow cemetery.
50. TA108738. Hunmanby (RCHM information).  
Round-ditch barrow and square-ditch barrow within oval enclosure.
51. TA116739. Caddy Barf, Hunmanby (RCHM information).  
Square-ditch barrow cemetery.
52. TA166710 and 168711. Huntow (RCHM information).  
Two ploughed-down barrows, possibly those which produced brooches (Stead, 1965, 111).
53. TA1570. Sawdon (RCHM information).  
Cemetery of round-ditch and square-ditch barrows.  
Sawdon metalwork (Stead, 1965, 112).
54. TA244276. Burstwick (YAJ Arch. Reg., 1967, 2).  
Crouched inhumation, three finger-rings. Gravel quarrying.
55. TA210480. Hornsea (Stead, 1965, 93).  
Possible cart-burial.

NOTES ON PLATES.PLATE I

Castle Hill, Almondbury, Site 31, South Section, 1970 excavations. Compare with Fig. 59, but note that the photograph is taken from an oblique angle.

PLATE II

Castle Hill, Almondbury, Site 31, 1970 excavations. View from above showing laid timbers protruding between the coursed stones of the rear revetment of the timber-laced rampart.

PLATE III

Boltby Scar, north-east Yorkshire; Spring, 1972. Line of rampart seen as a soil-mark in ploughland, viewed from the northern sector of the circuit.

PLATE IV

Boltby Scar, north-east Yorkshire; Spring 1972. Line of the rampart, viewed from a barrow in the interior. Note the entrance and the external feature: compare with Plate III.

PLATE V

Green Land hill-fort, East Riding (TA115684). St.Jo.A.P., AZB21. View of 8.5 acre site from the north-east. The dark zone across the centre is a slight ground depression.

PLATE VI

Carrock Fell, Cumberland (NY342336). St.Jo.A.P., DM 052. View of possible hill-fort site from the north.

PLATE VII

Whickham, County Durham (NZ194613). St.Jo.A.P., JX 38. Small rectilinear site from the south-east. Note steep slopes to north-west.

PLATE VIII

Maiden's Grave Slack, Reighton, East Riding (TA133751). St.Jo.A.P. AJD 93. Oval enclosure 225 ft. across, from the south-east.

PLATE IX

Appleby Magna, Leicestershire (SK329098). St.Jo.A.P., BL 12.  
Oval triple-dyked enclosure, from the north.

PLATE X

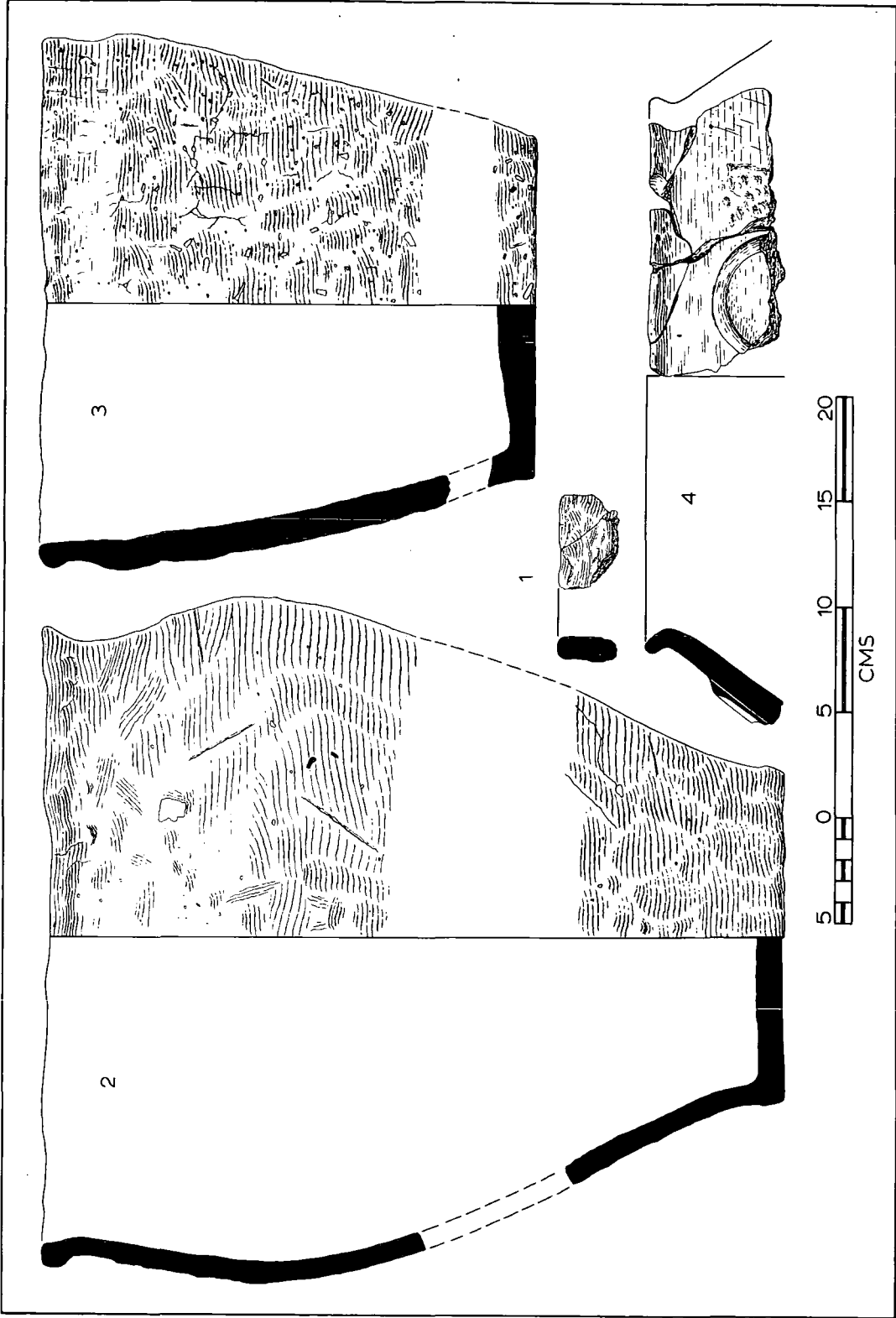
Boynton, East Riding (TA123660). St.Jo.A.P., ALZ 23. Oval enclosure to north-west, added sub-rectangular enclosure to south-east with funnel-shaped entrance. Latter enclosure - ditch overlaid by square-ditched barrow.

PLATE XI

Grindale, East Riding (TA150704 area). St.Jo.A.P., ART 64.  
Round barrow, typical square-ditched La Tène burials, and system of rectangular fields bounded by enclosure ditch and approached by a trackway. View from south-west.

MATERIAL REMAINS (FIGS. 1-50)

The Southern Pennines and the West (Figs. 1-8)



**FIG.1.** Mam Tor (1-4).


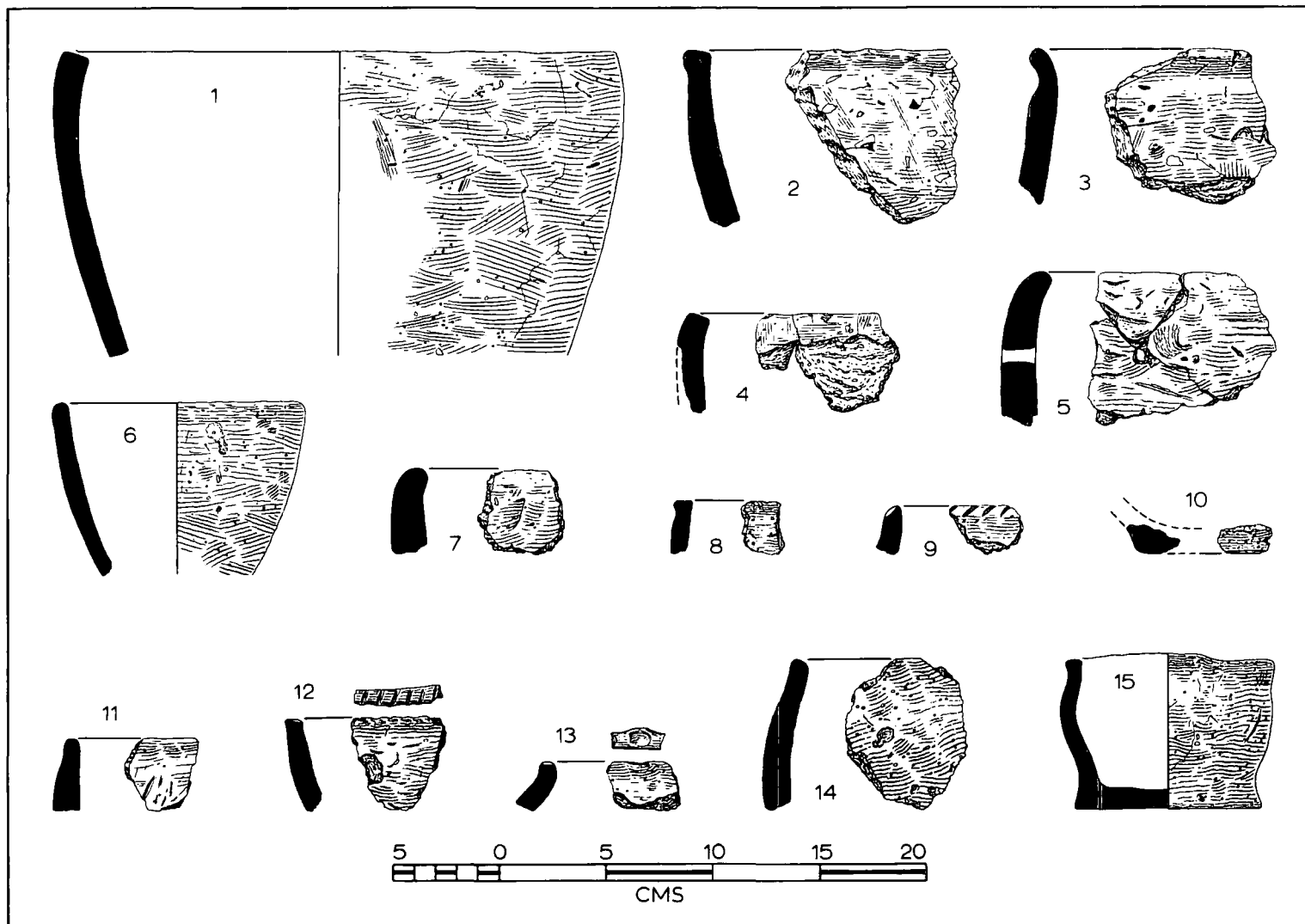
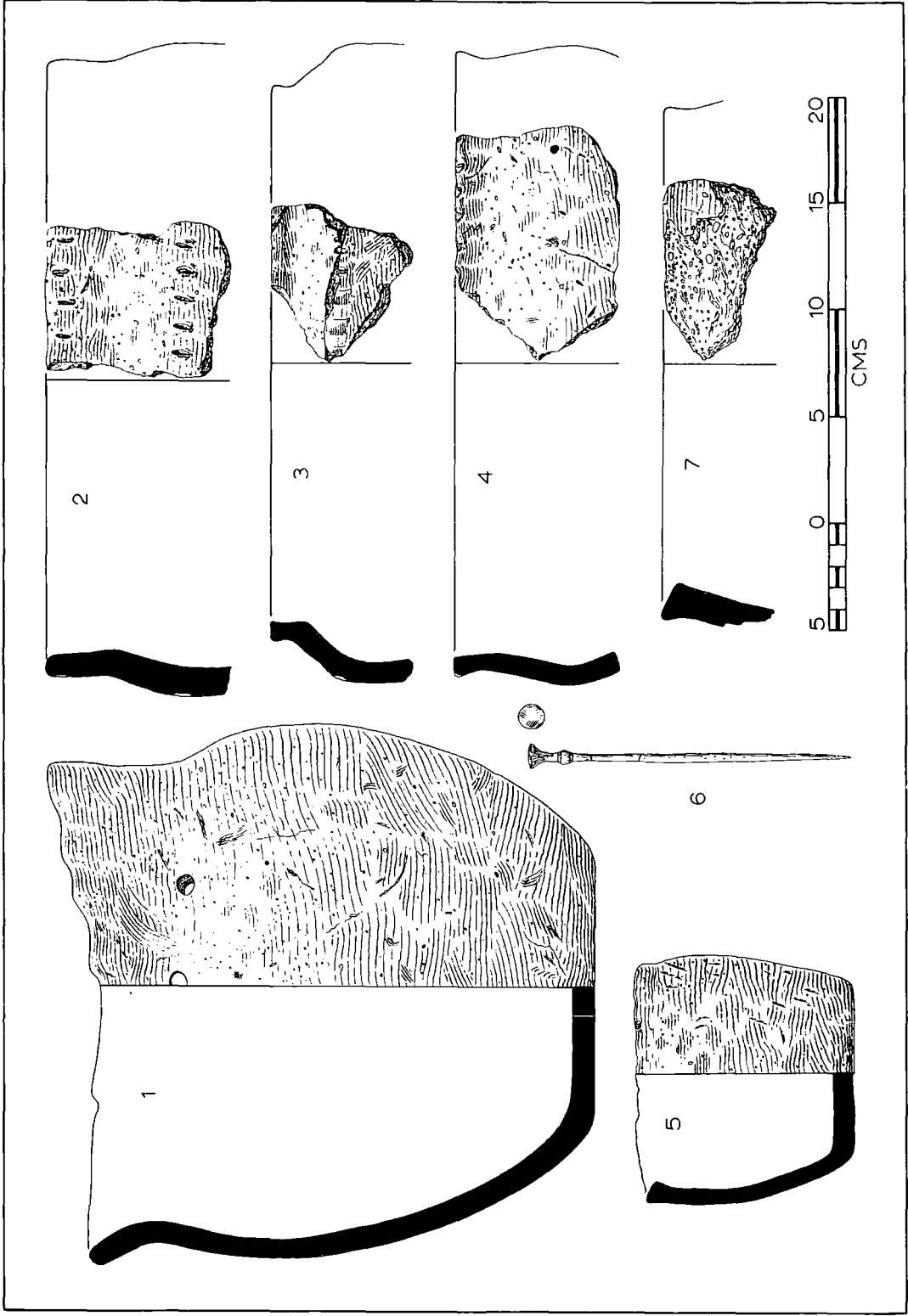


FIG. 2. Mam Tor (1-10).



**FIG. 3.** Ball Cross (1-10). Thor's Fissure Cave (11).  
 Reynard's Cave (12). Demon's Dale (13).  
 Berth Hill (14). Black Tor (15).



**FIG. 4.** Steep Low (1), Harborough Rocks (2-4),  
Beeston Tor (5), Fenny Bentley (6),  
Etches Cave (7).


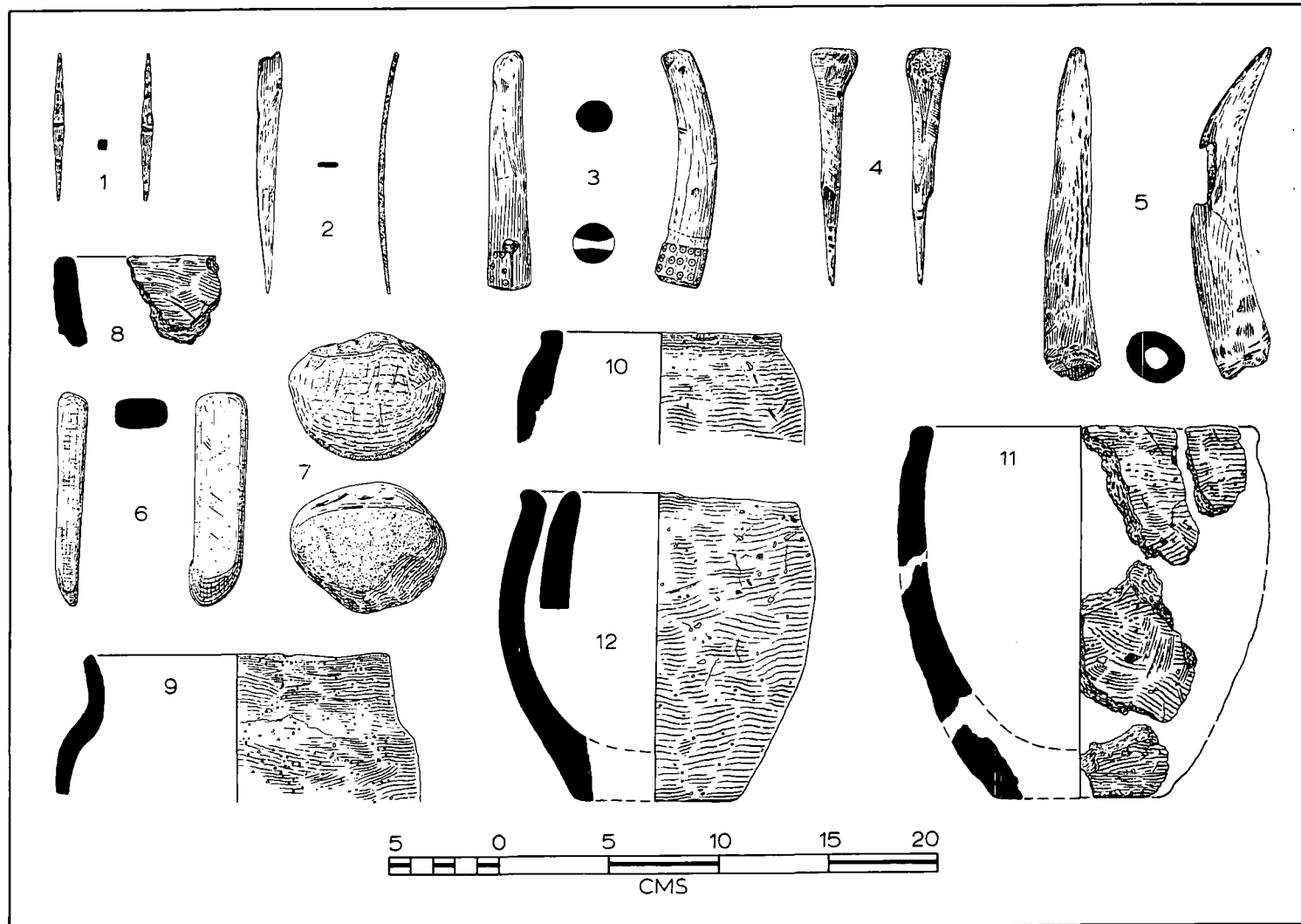
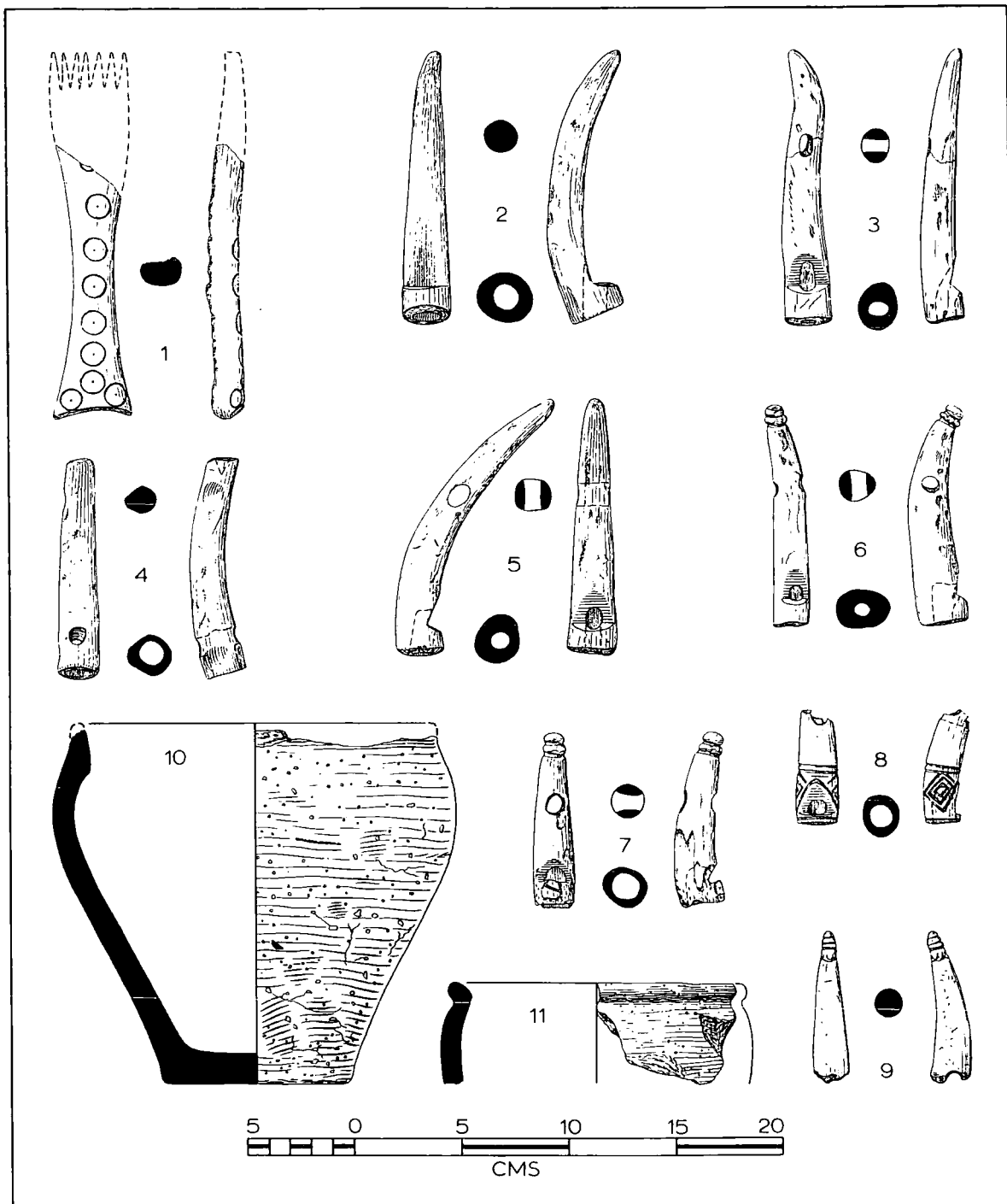



FIG. 5. Harborough Cave (1-19).



**FIG. 6.** Ravenscliffe Cave (1-9).  
 Old Woman's House (10-11). Winster (12).

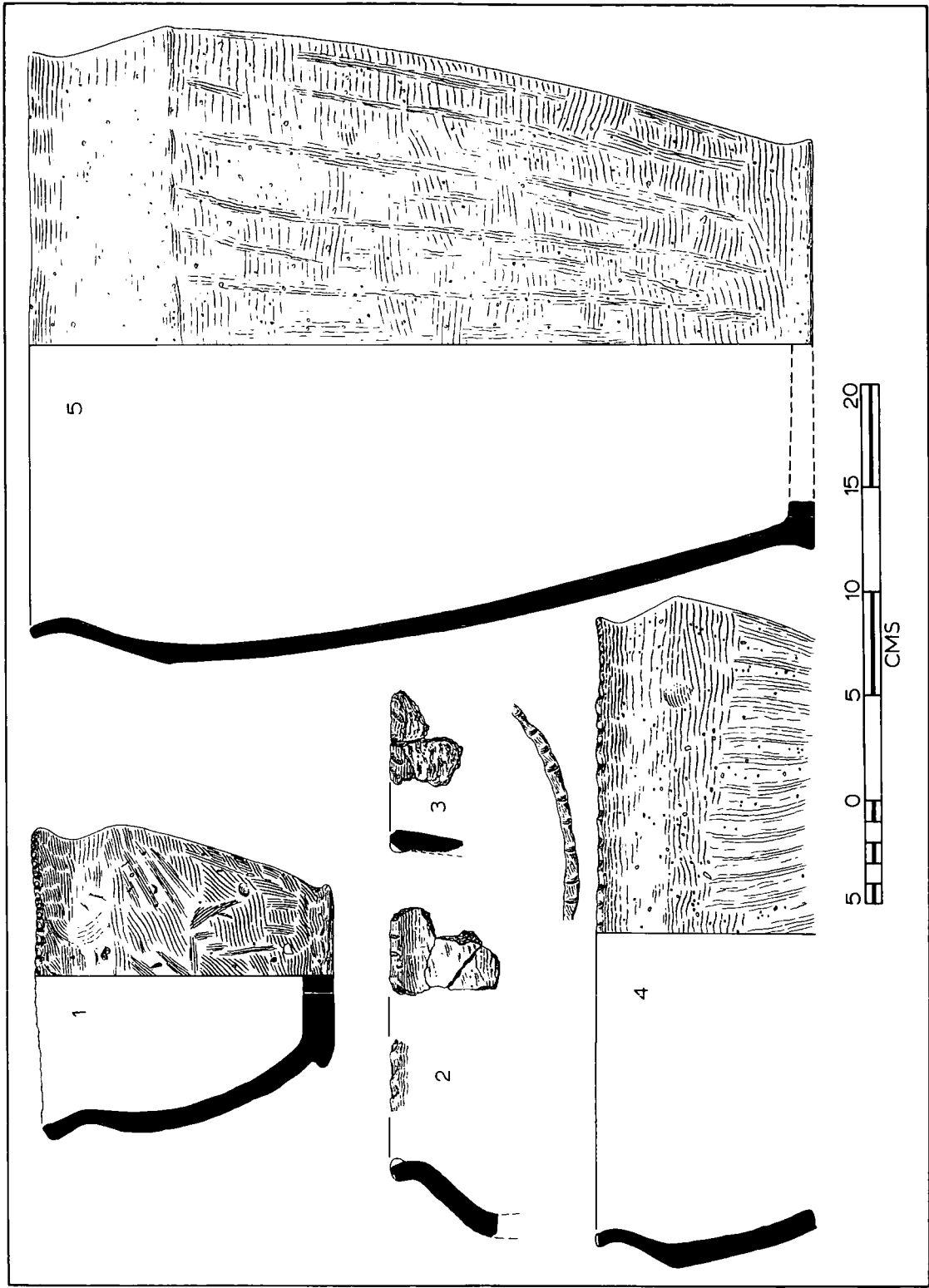


**FIG. 7.** Thor's Cave (1-8). Elder Bush Cave (9).  
 Longdendale (10). Roe Wood (11).



**FIG. 8.** Lea Green (1-3). Grass Woods (4).  
 Sherriff Hill (5-6). Roomer Common (7-11).  
 Coney Garth (12). Stanistan Hill (13-15).  
 Flaxby (16). Crosby Garrett (17).

The Trent Valley and the East (Figs. 9-18)



**FIG. 9.** Sudbrook (1). Holme Pierrepont (2-3).  
Epperstone (4-5).

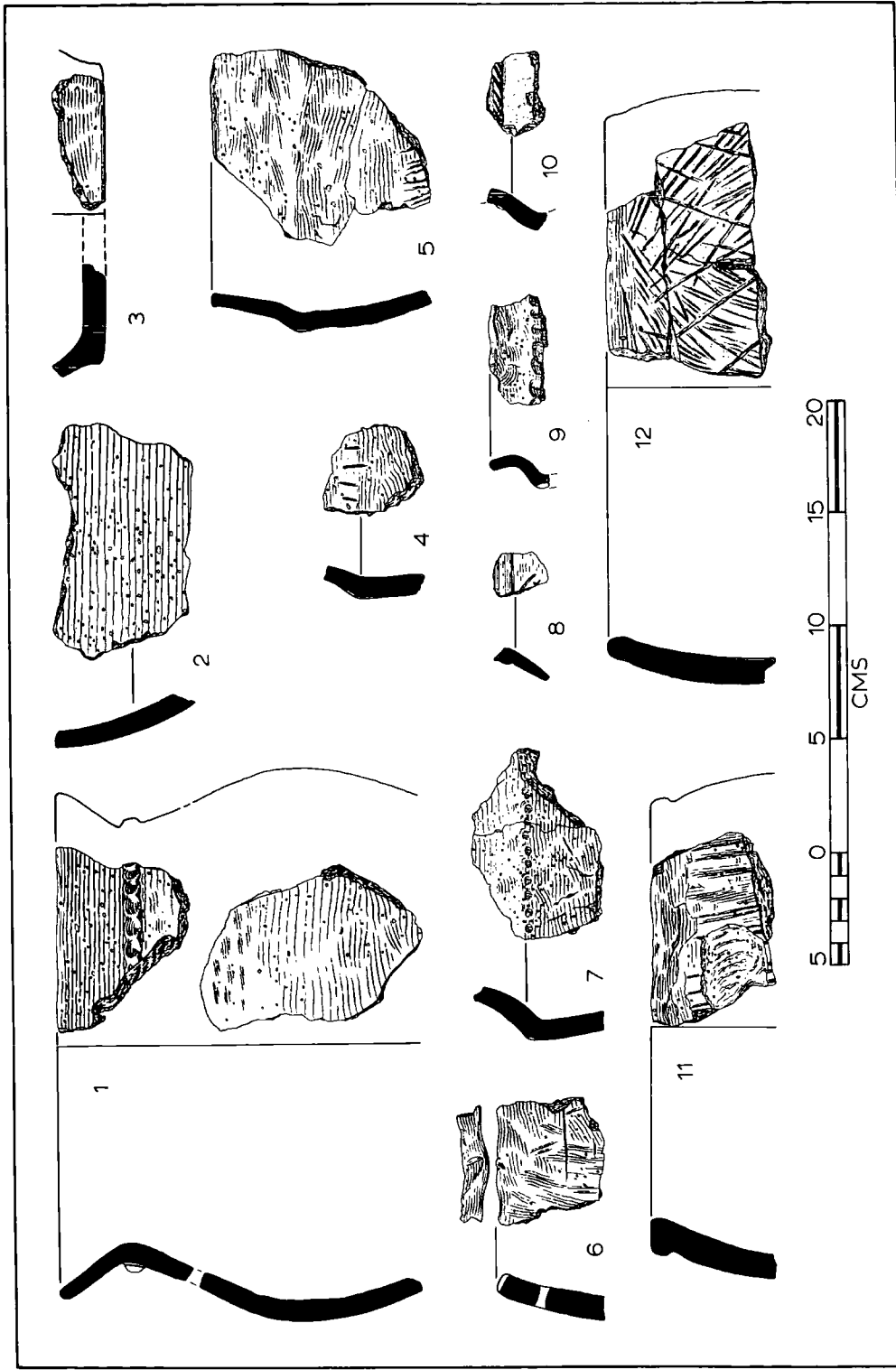


FIG.10. Brigg Brickyard (1-3). Red Hill (4-12).

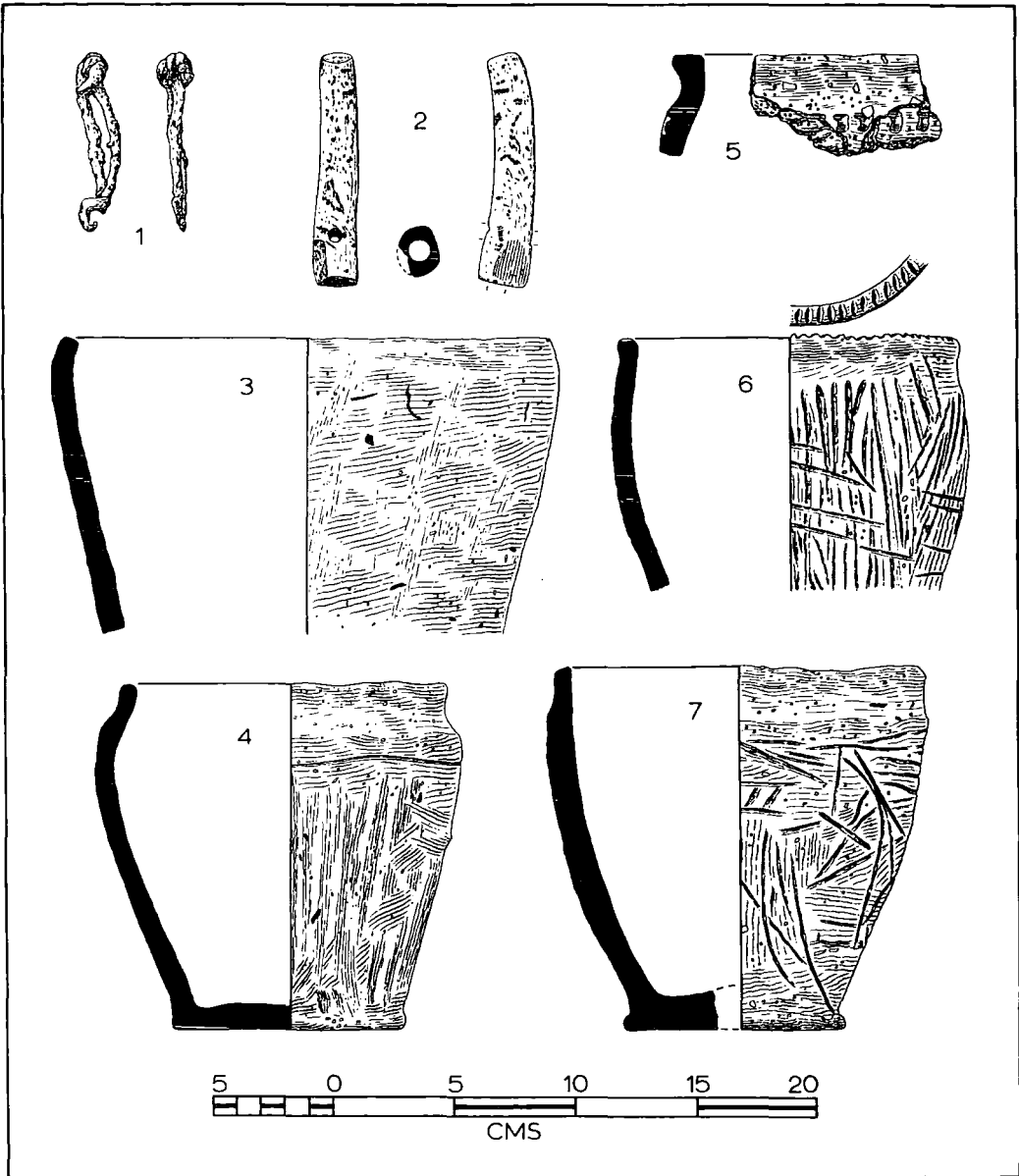


FIG.11. Burrough Hill (1-4). Ancaster (5-7).

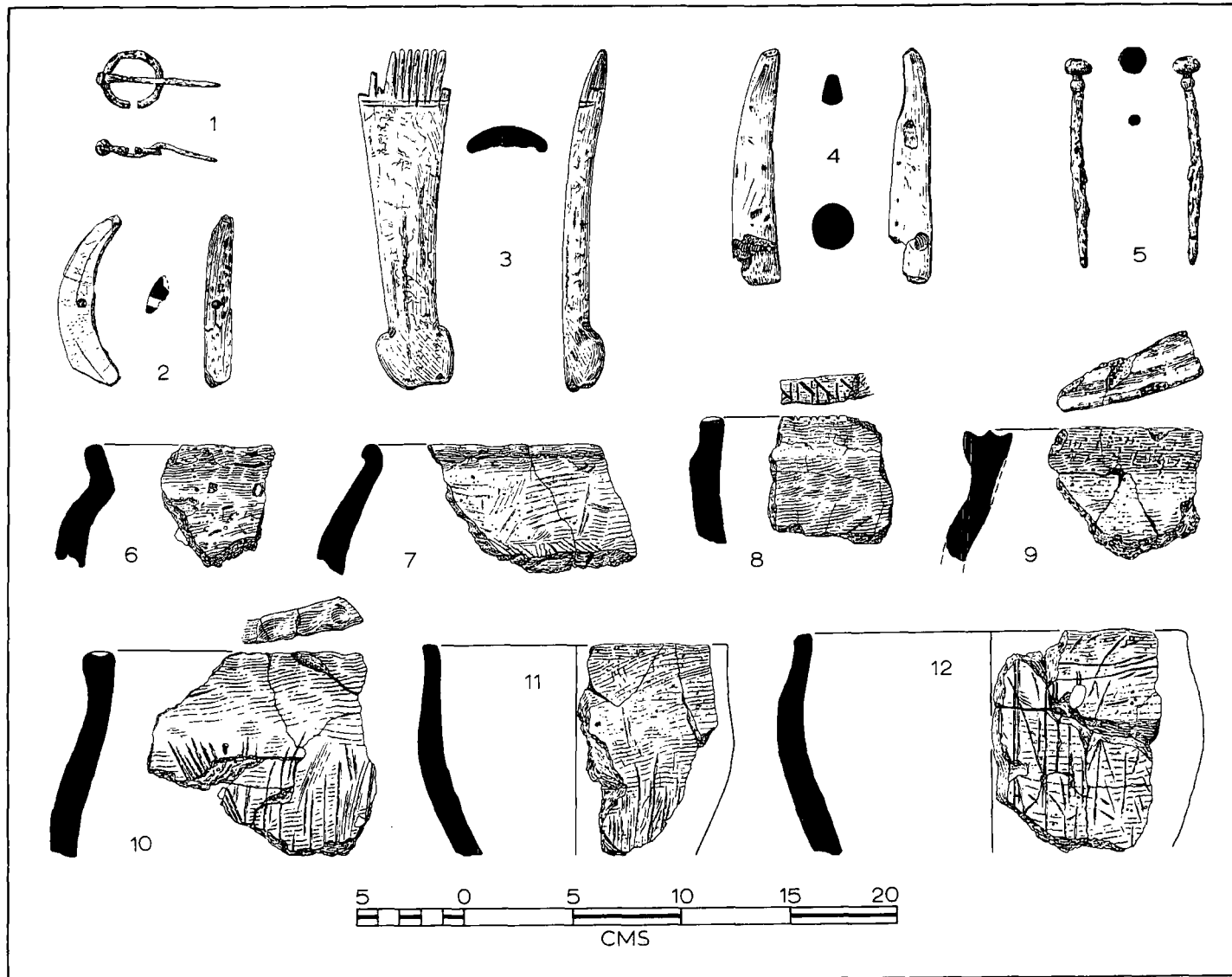


FIG.12. Brezdon-on-the-Hill (1-12).

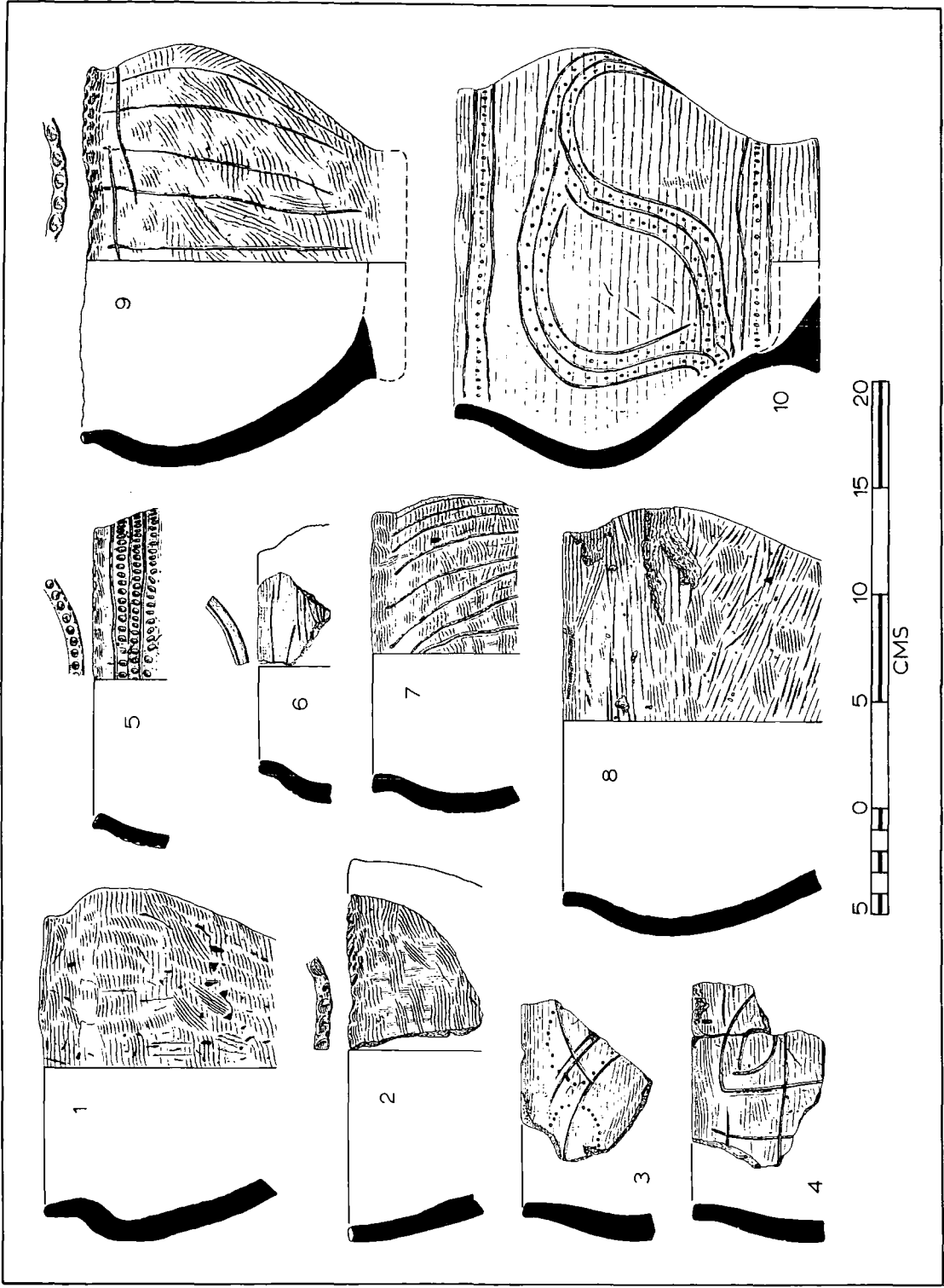


FIG. 13. Breedon-on-the-Hill (1-10).

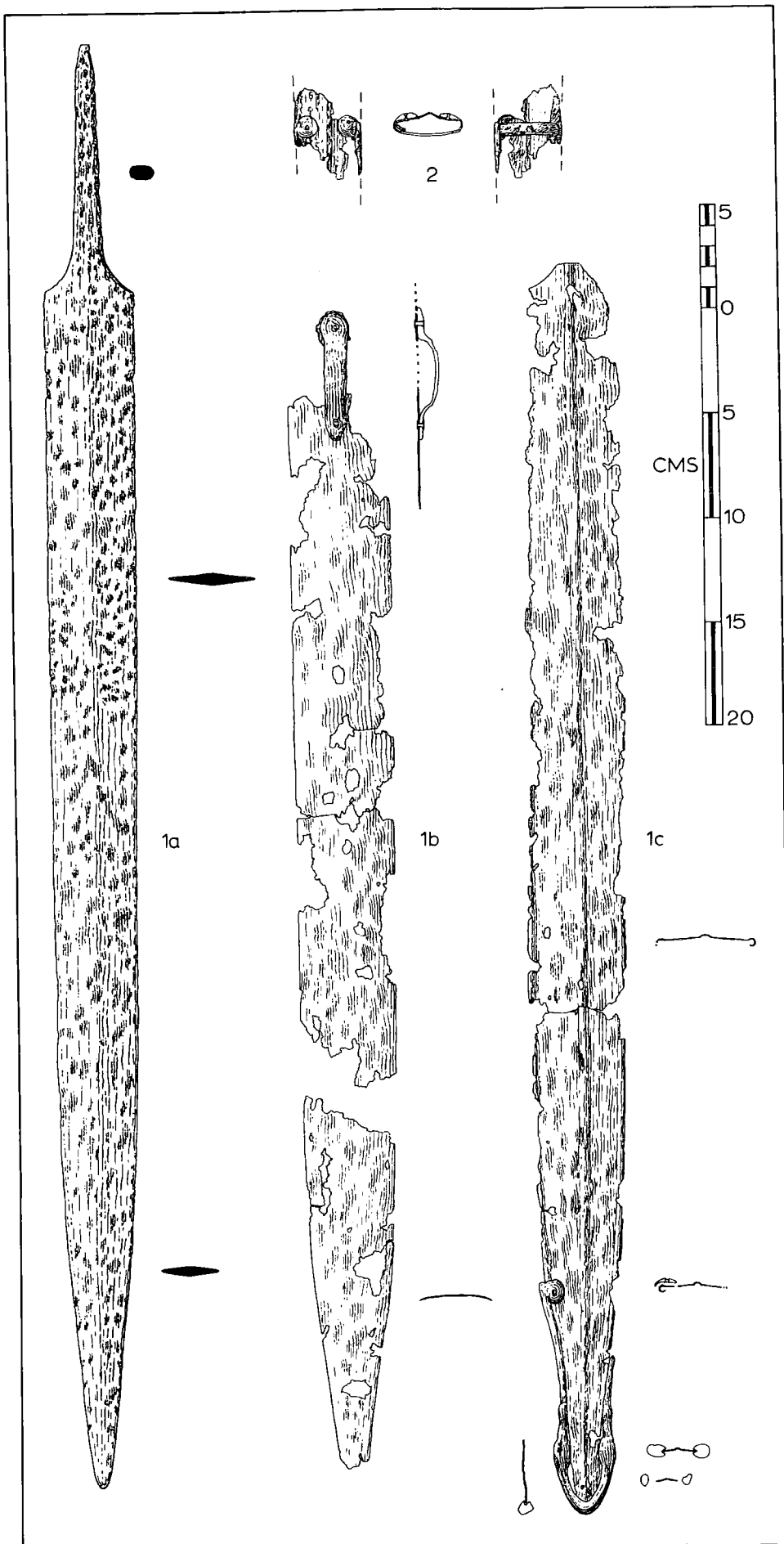
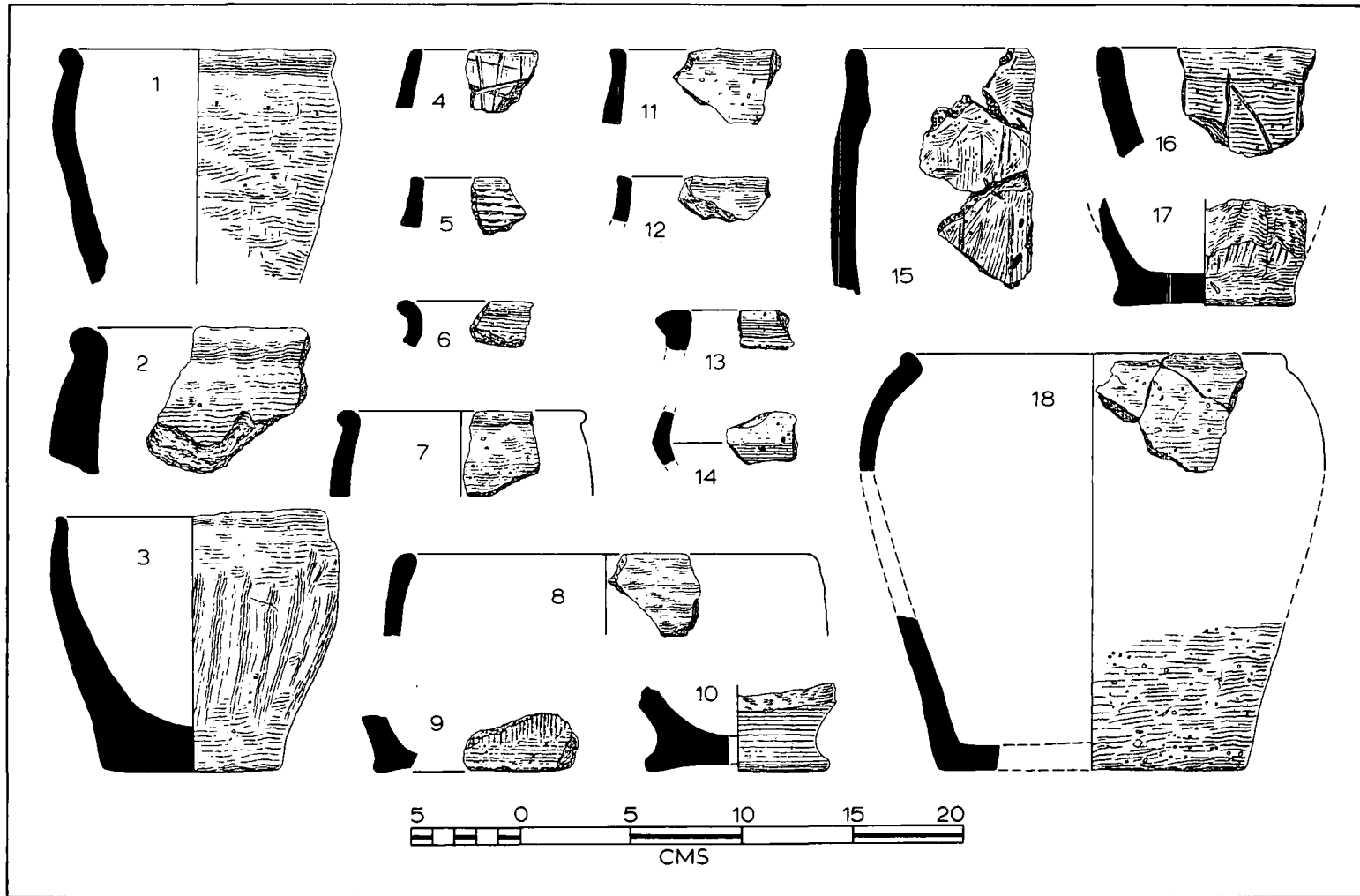



FIG. 13A. River Witham (1-2).



**FIG. 14.** Willington (1-10). Bassingfield (11-12).  
 Camp Hill, Farnsfield (13-14). Thrussington (15).  
 Swarkeston Lows (16-17). Honington Hill (18).



**FIG. 15.** Barrowby (1). Melton Mowbray (2).  
 Loughborough (3). Bleasby (4).  
 Swarkeston Lows Farm (5-7). Hungerton (8).  
 West Keal (9). Stretton (10).

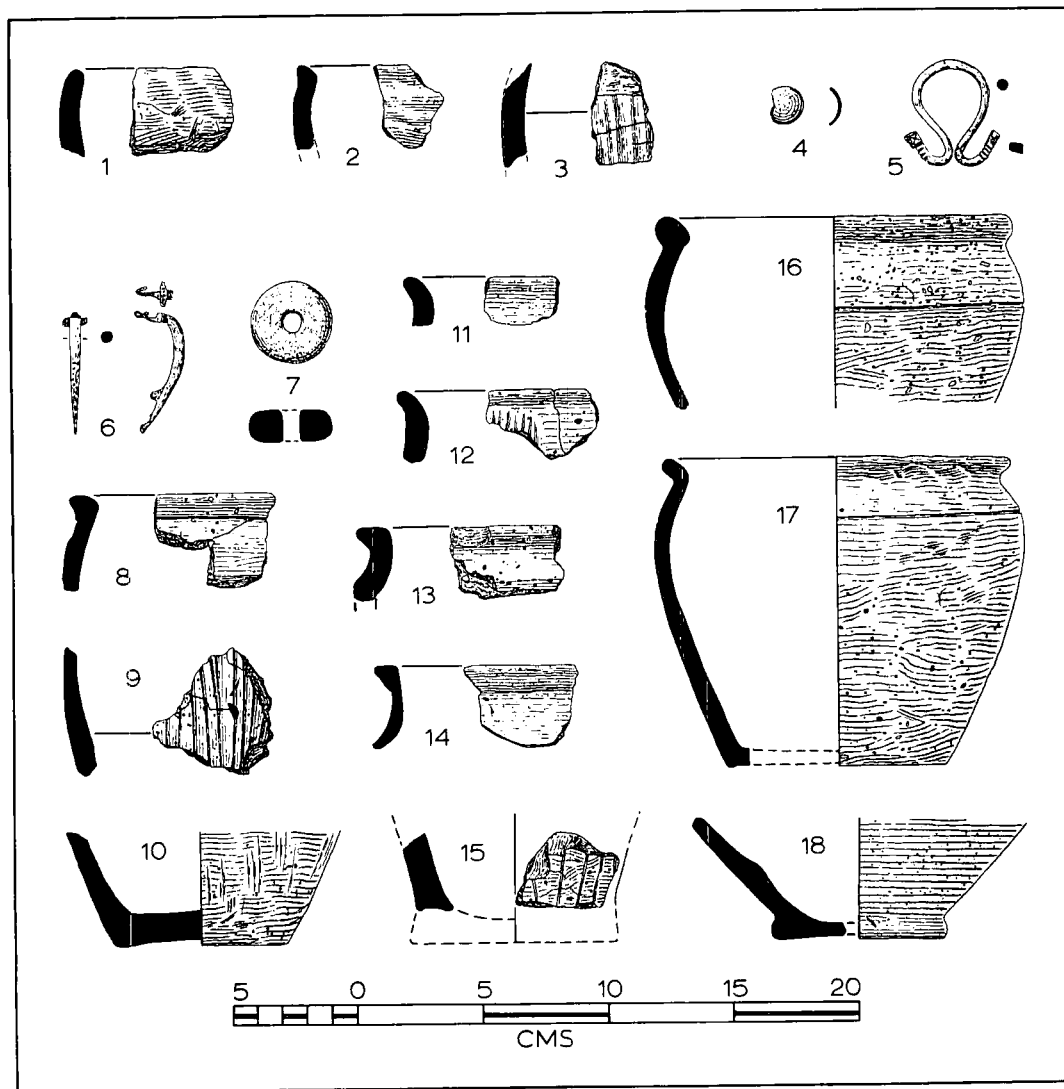
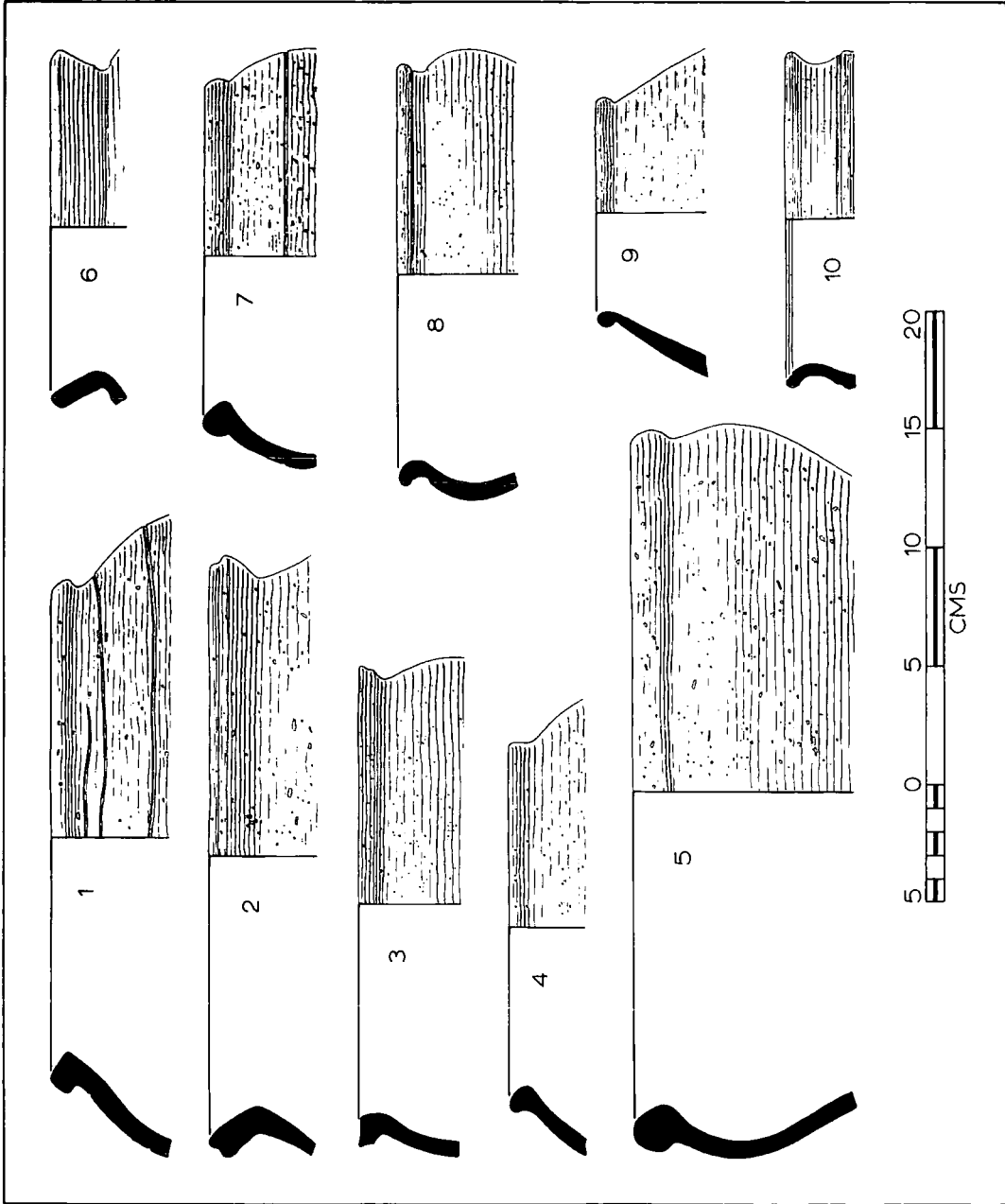


FIG. 16. Attenborough (1-3). Scratta Wood (4-18).



**FIG.17.** Dragonby (1-10).

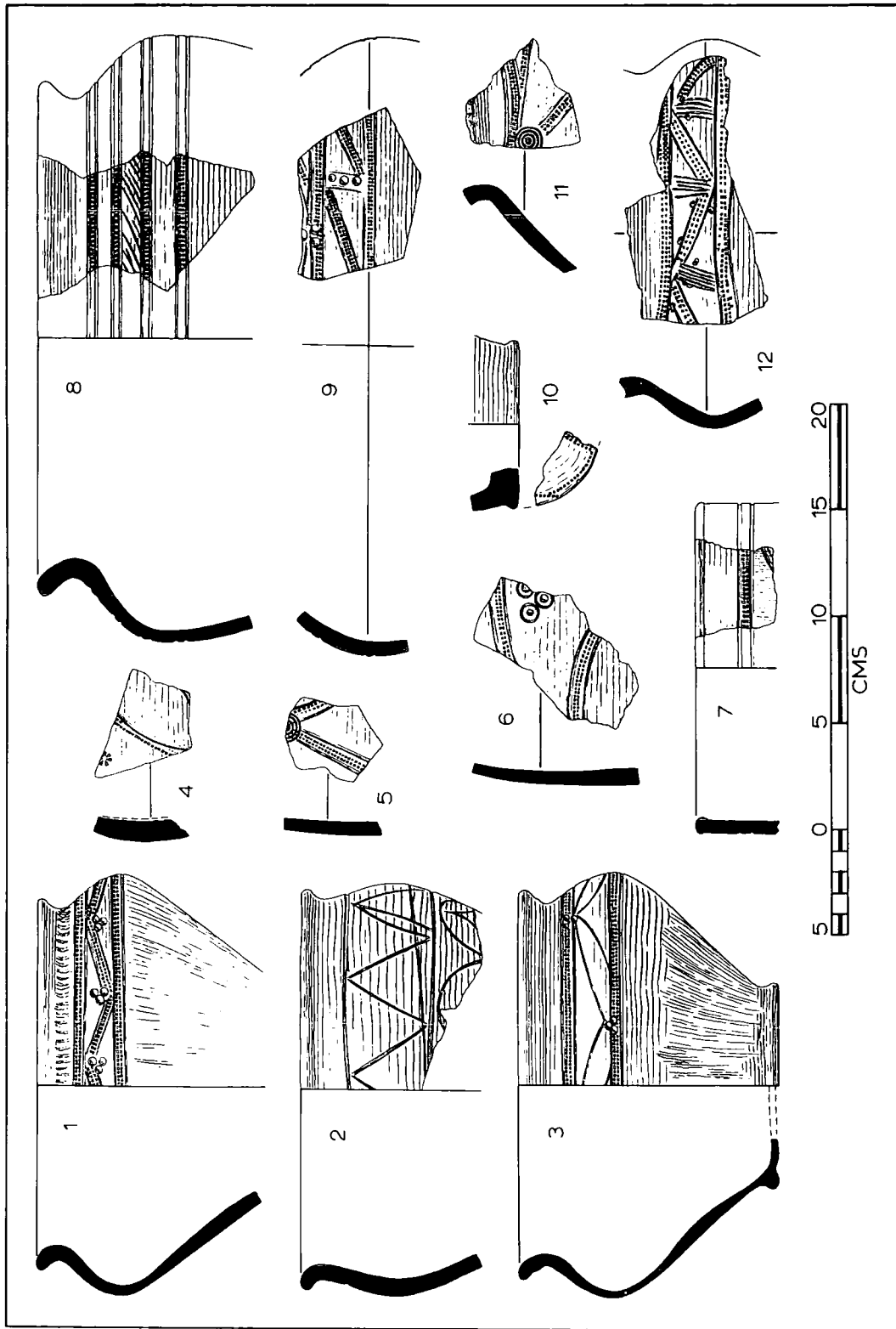
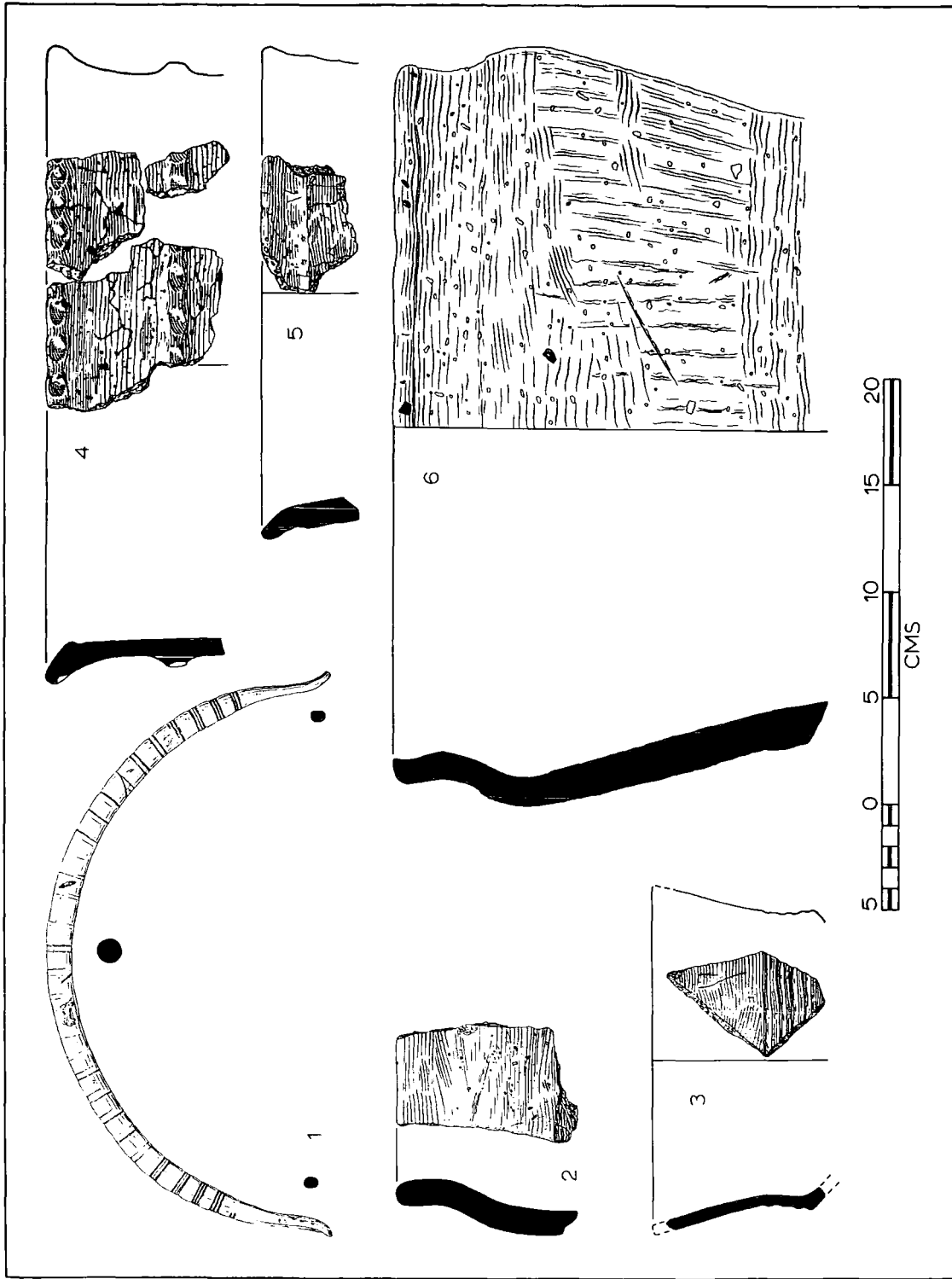


FIG.18. Old Sleaford (1-12).

South-East Yorkshire (Figs. 19-38)



**FIG. 19.** Rotsea (1). Barmston (2-3).  
Weaverthorpe (4-5). Klintsea (6).

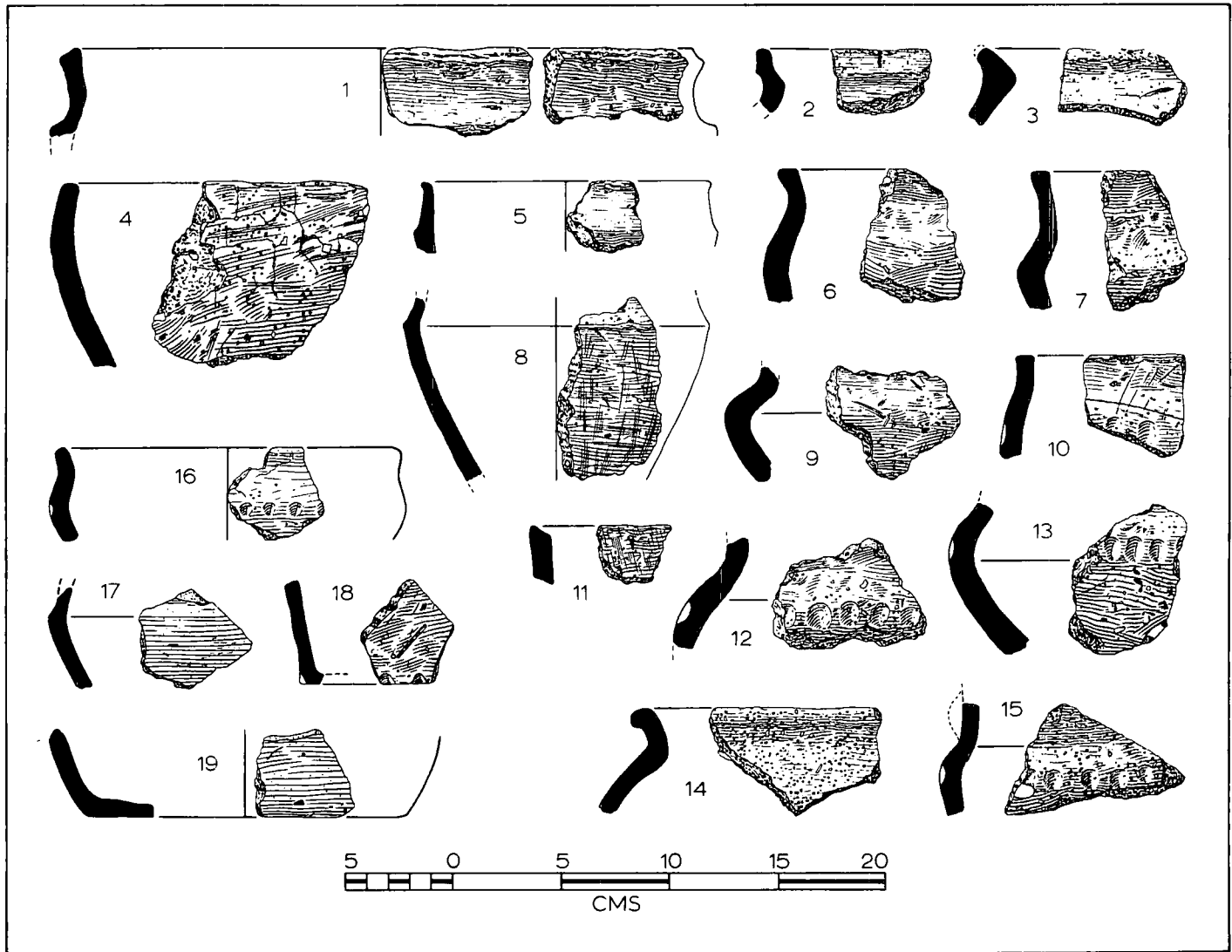
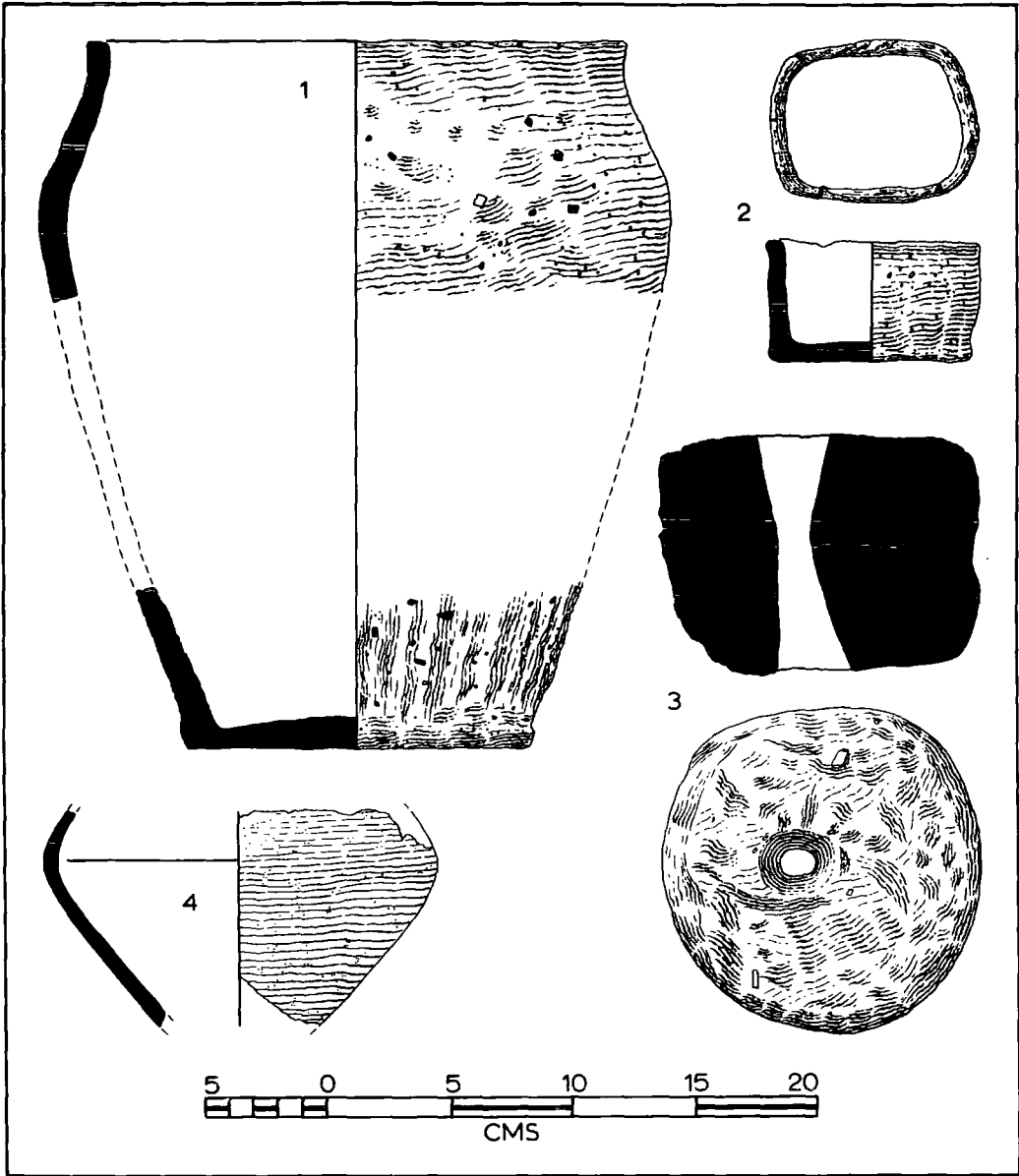
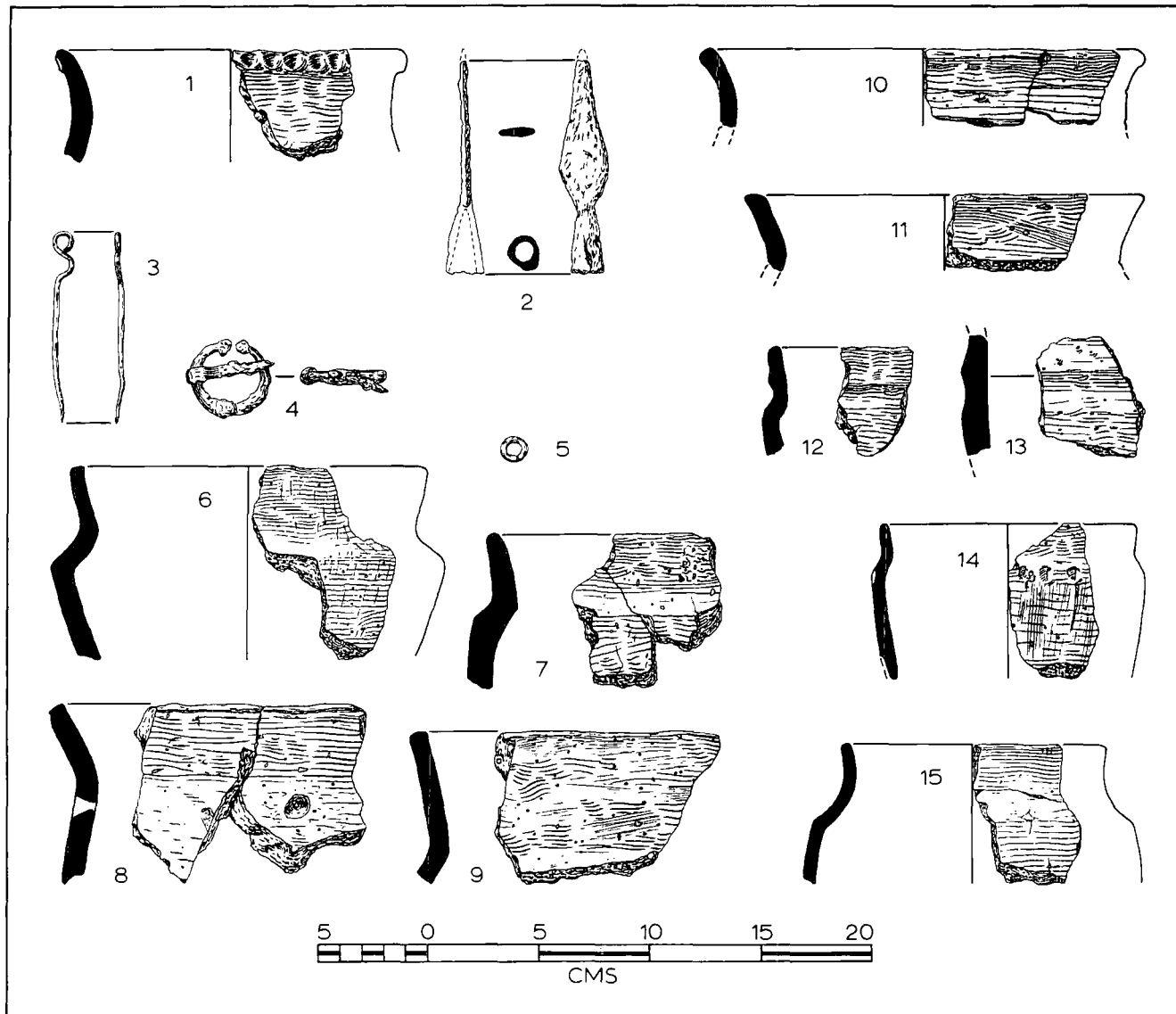


FIG. 20. Staple Howe (1-15). Kelk Hill (16-19).



**FIG. 20A.** Octon Cross Roads (1-3). Thornham Hill (4).



**FIG. 21.** Manor Farm, Kilham. Surface find (1-2).  
Pit 1 (3-9). Pit 2 (10-15).

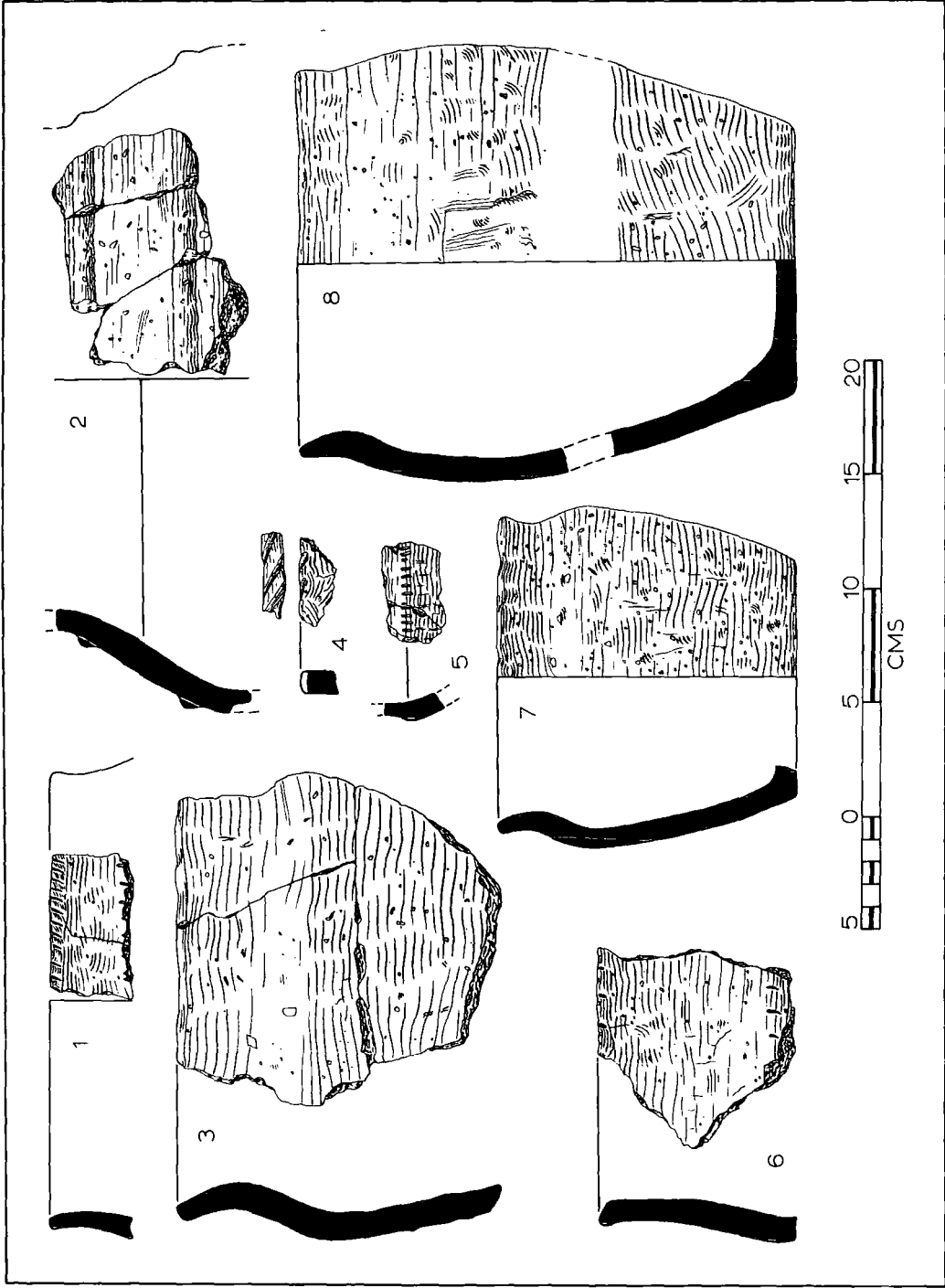
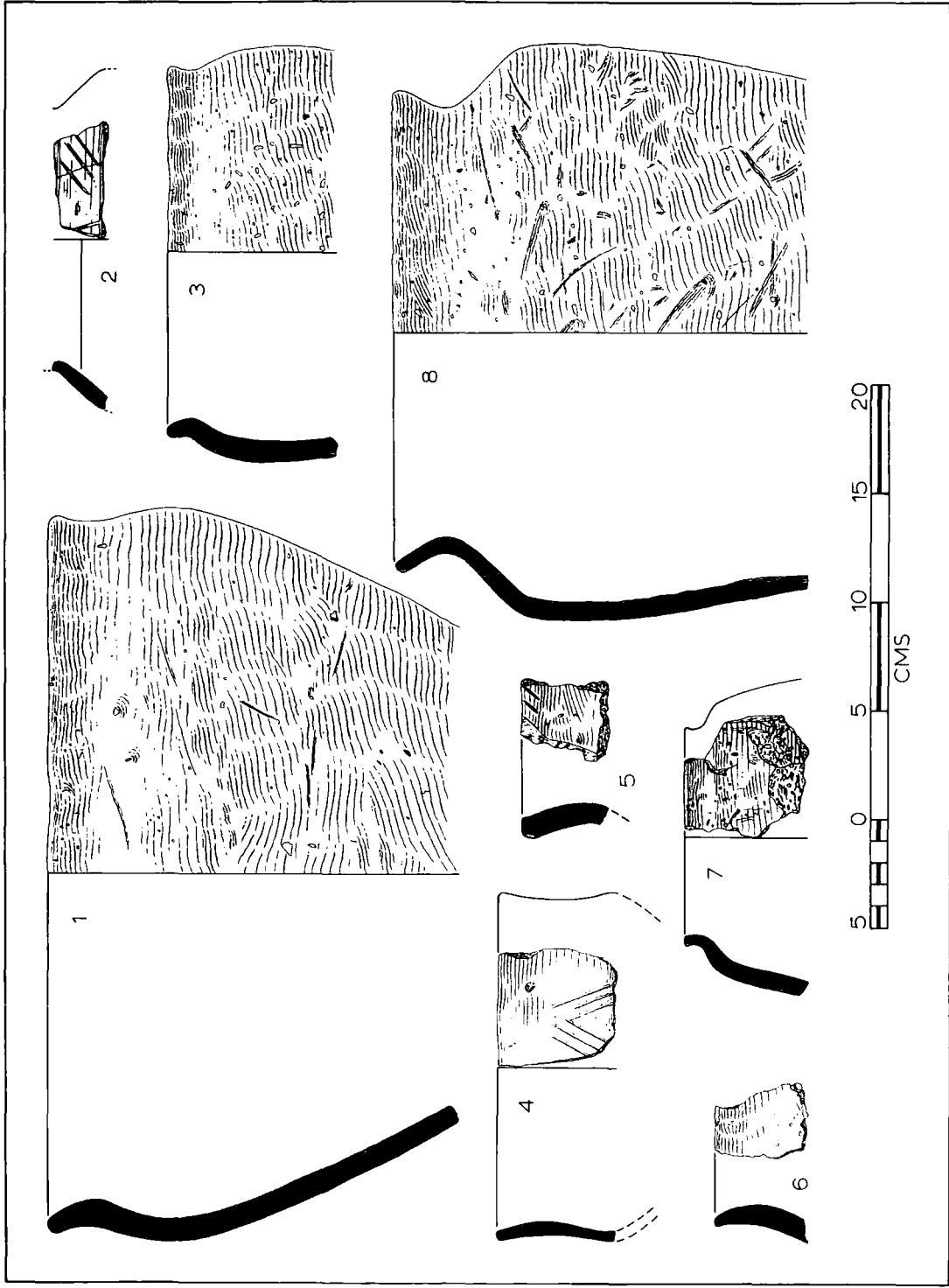
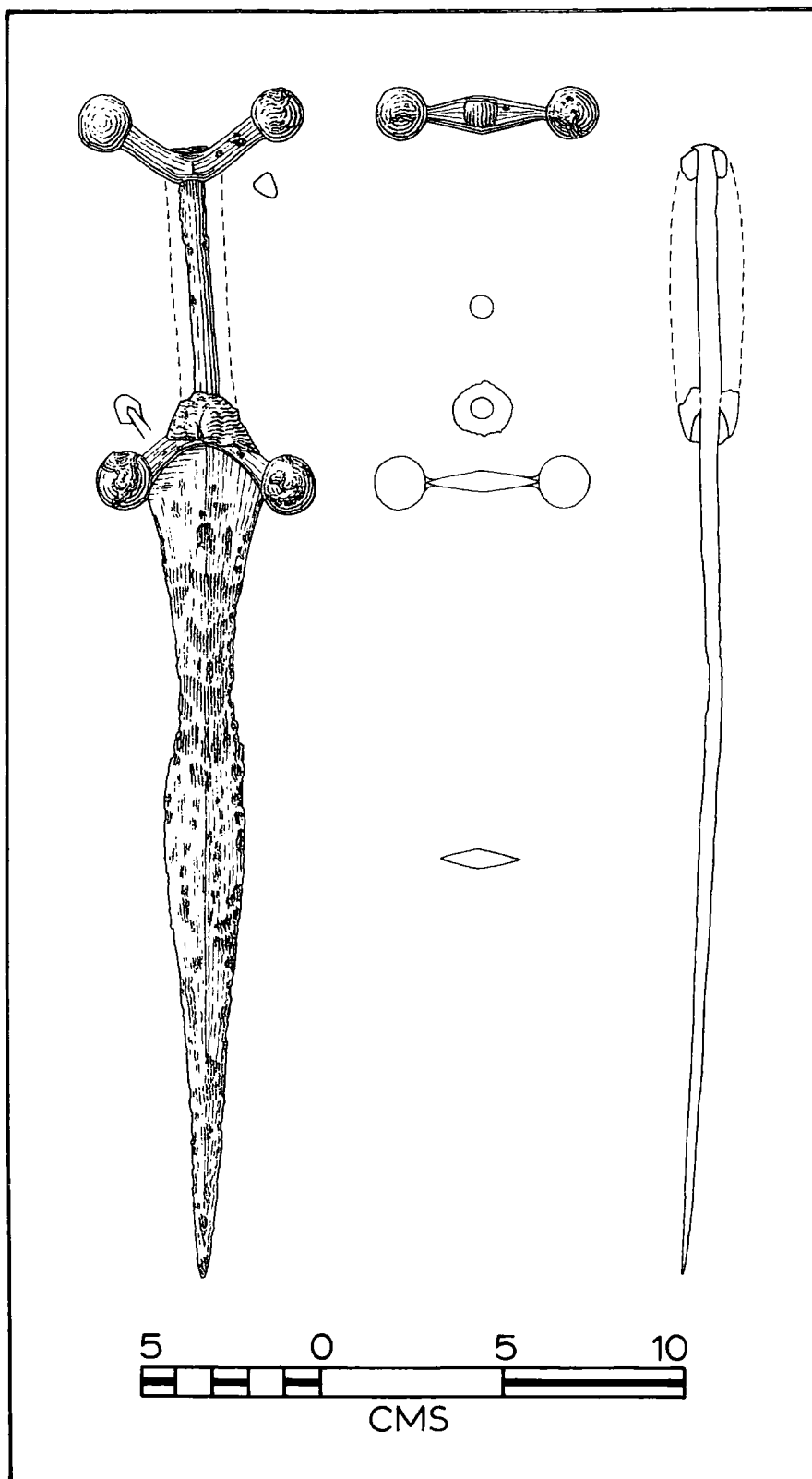


FIG. 22. Manor Farm, Kilham. Pit 3 (1-8).



**FIG. 23.** Manor Farm, Kilham. Pit 3 (1-4).  
Pit 4 (5). Pit 5 (6-8).



**FIG. 23A.** Bracey Bridge (1).


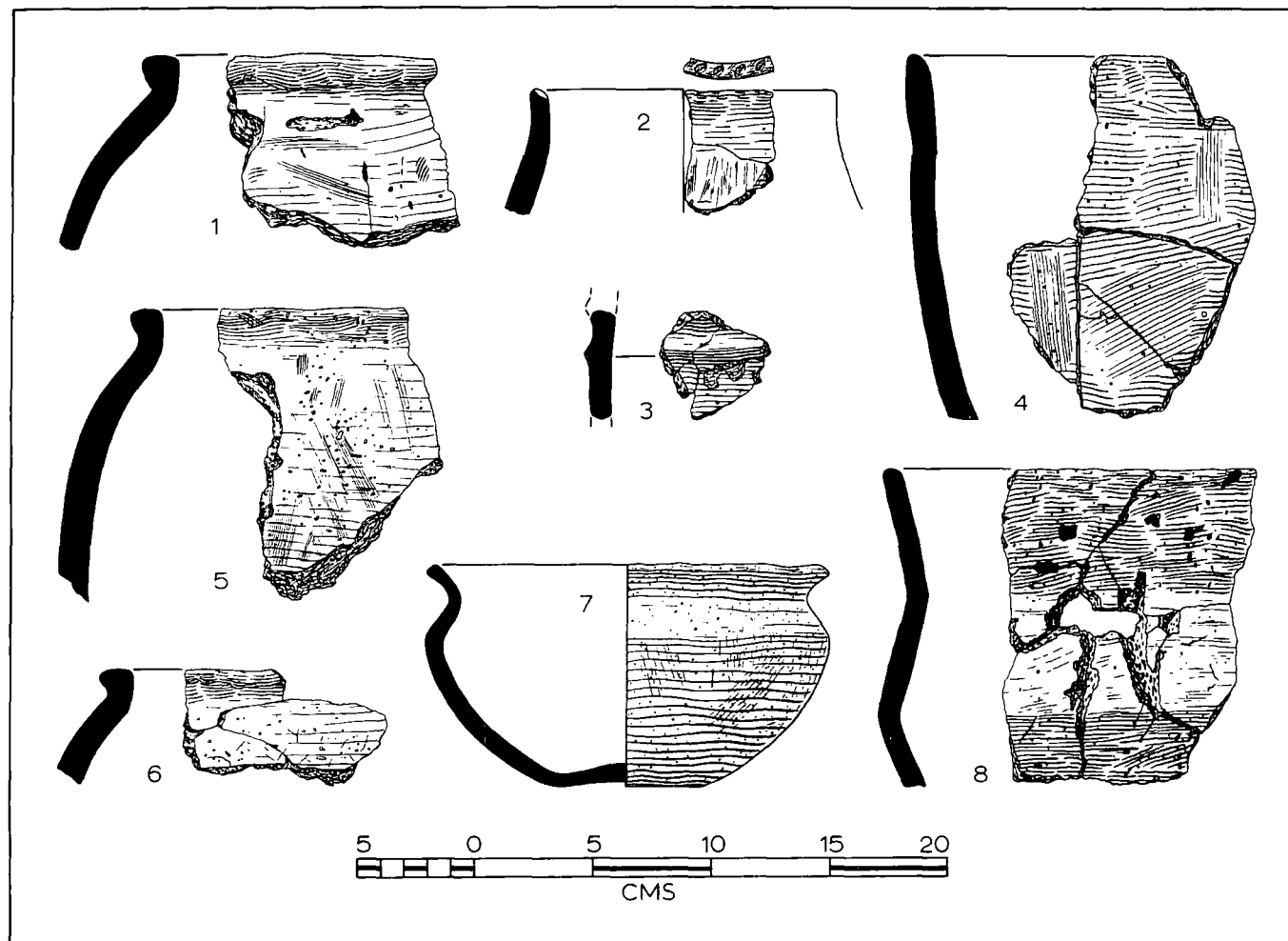


FIG. 24. Great Kendale (1-13).



**FIG. 25.** Brandesburton (1-4). Brantingham (5).  
Grange Farm, Brough (6). Thornham Hill (7-8).

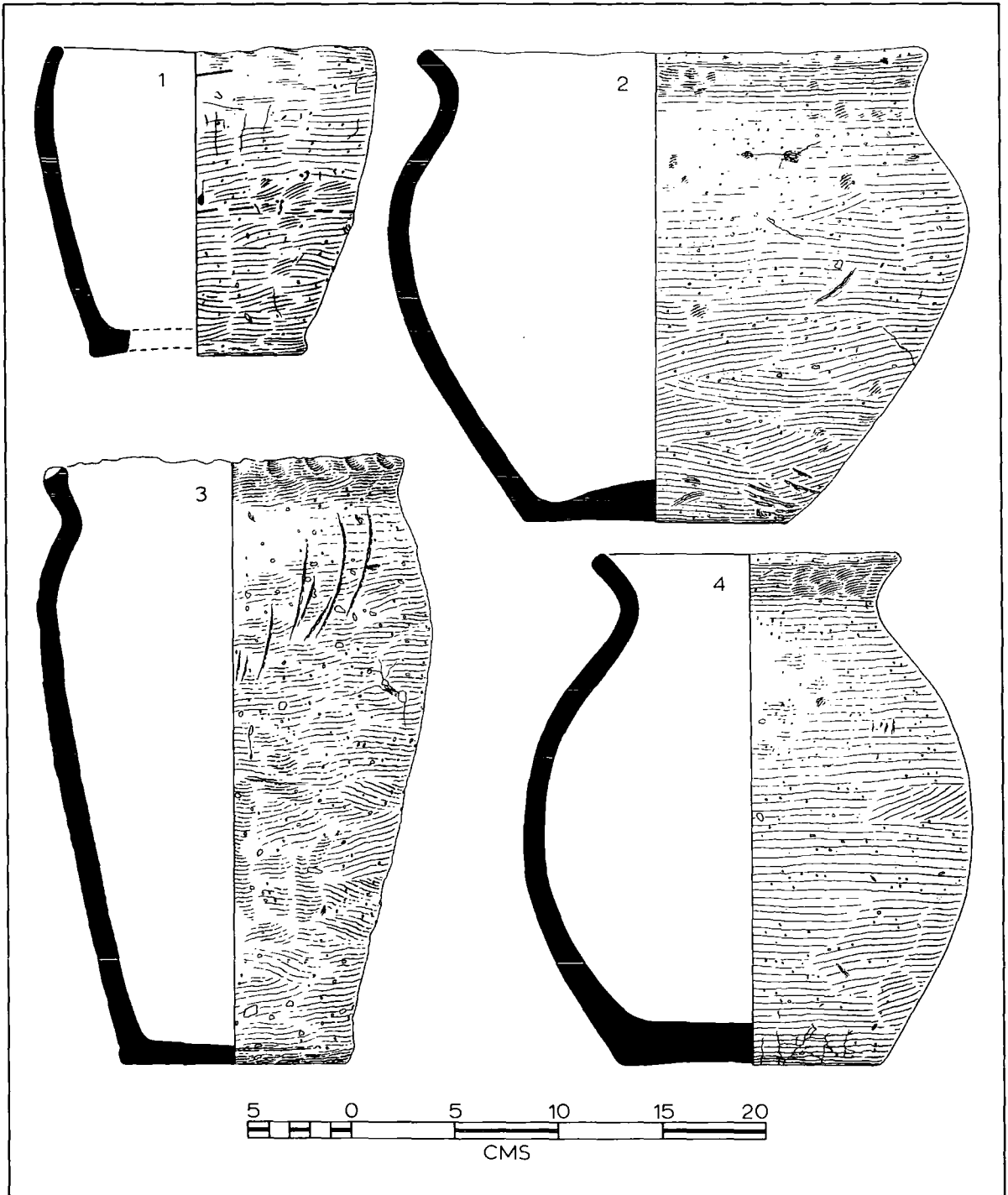
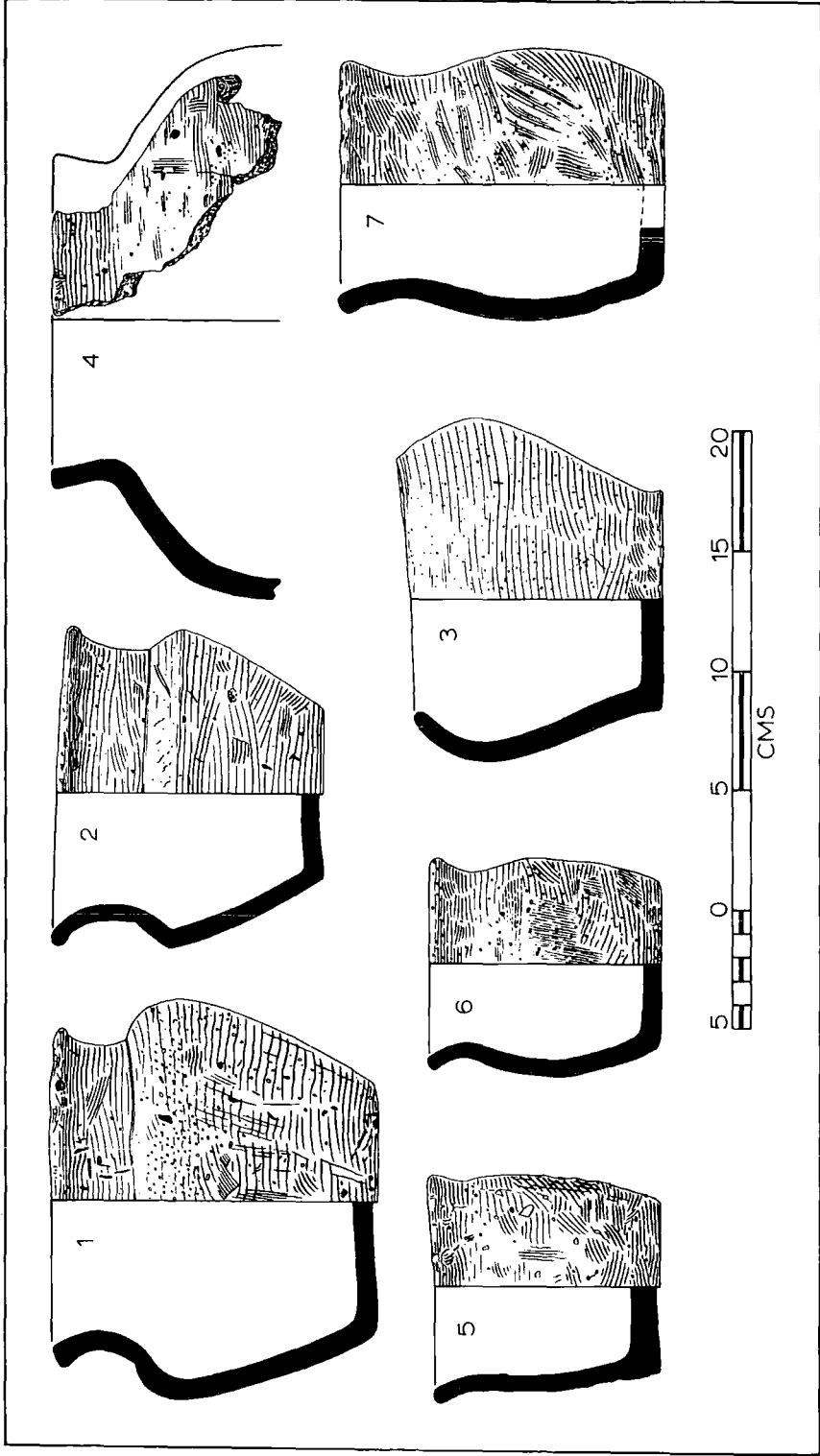


FIG. 26. Atwick (1-4).



**FIG. 27.** Rolston (1-3). Atwick (4-6).  
Ulrome (7).


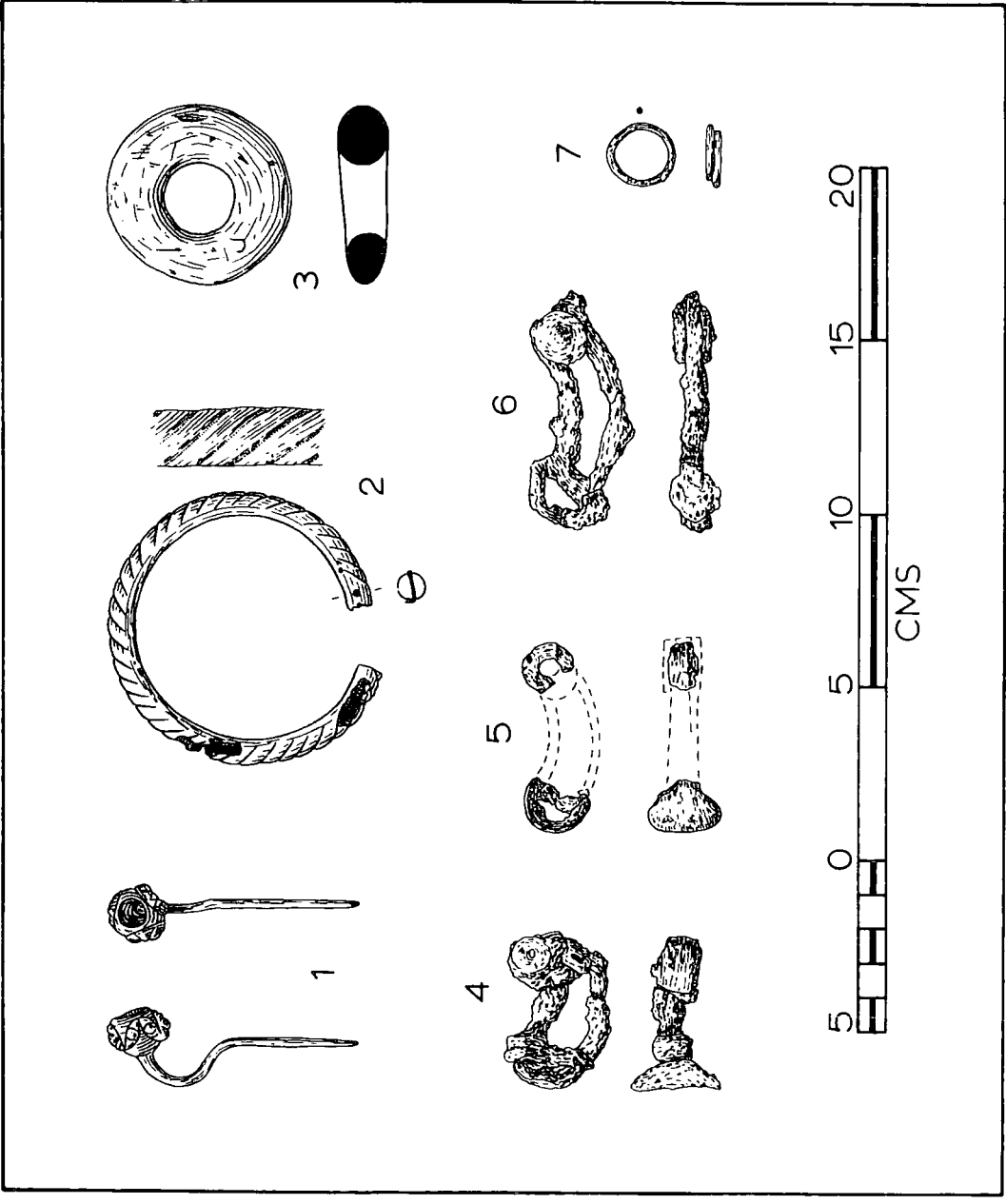


FIG. 28. Danes Graves (1-5). Emmotland (6).  
 Eastburn (7-9). Riggs Farm (10-11).  
 Brigham (12).



**FIG. 29.** Garton Slack (1-7).

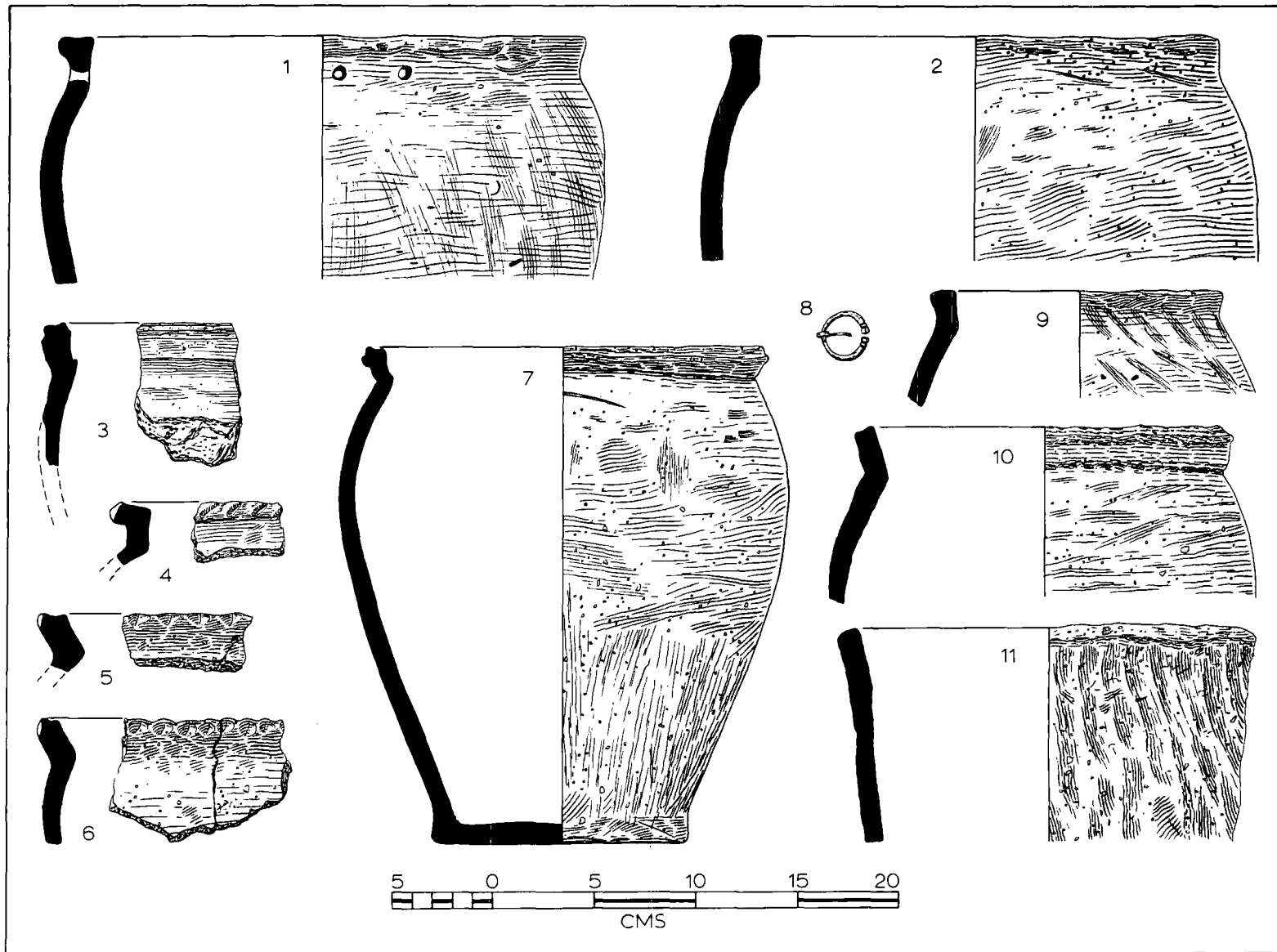


FIG. 30. Garton Slack (1-11).

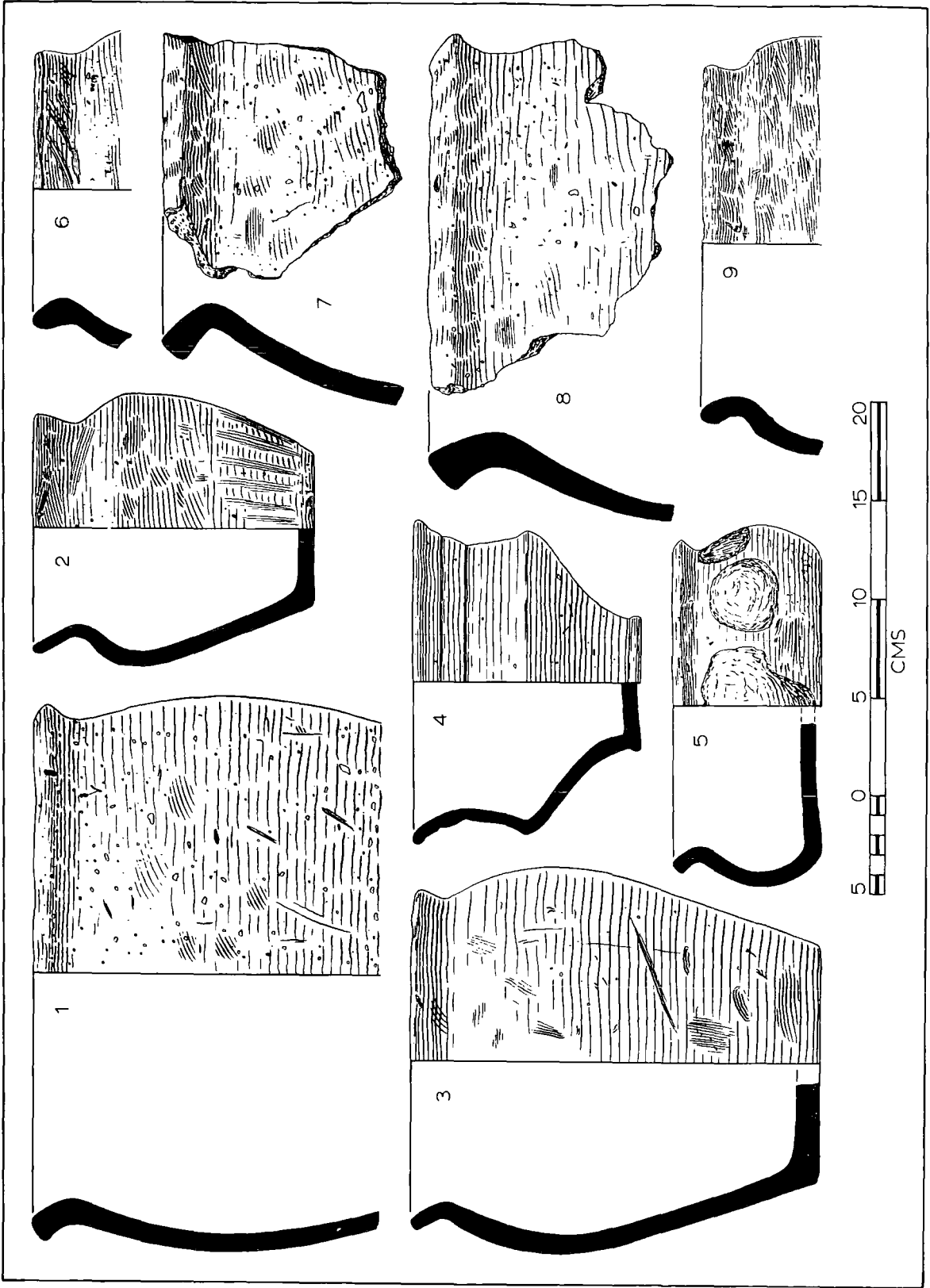


FIG. 31. Garton Slack (1-9).

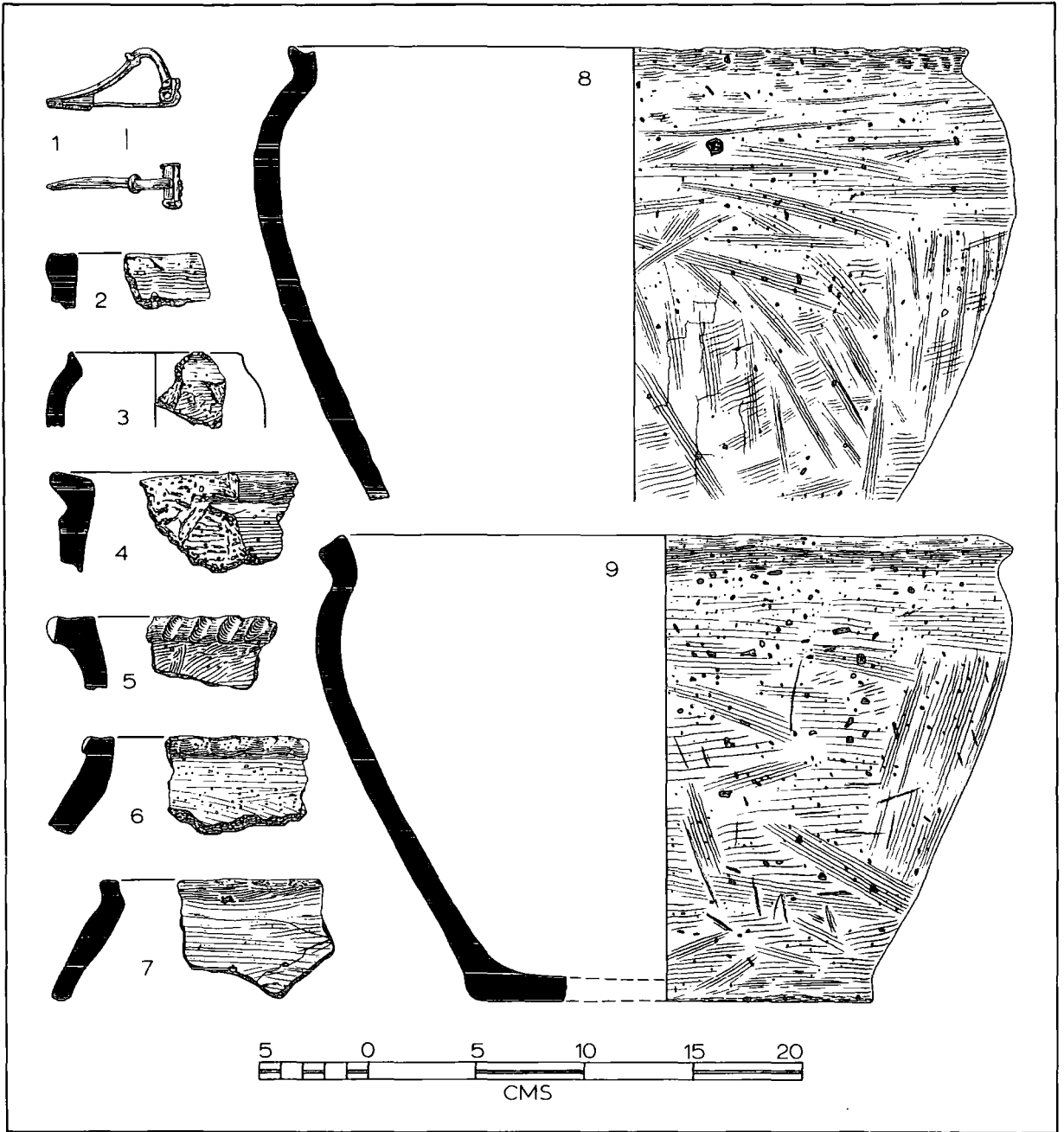


FIG. 32. Ousethorpe (1-7). South Cave (8-9).

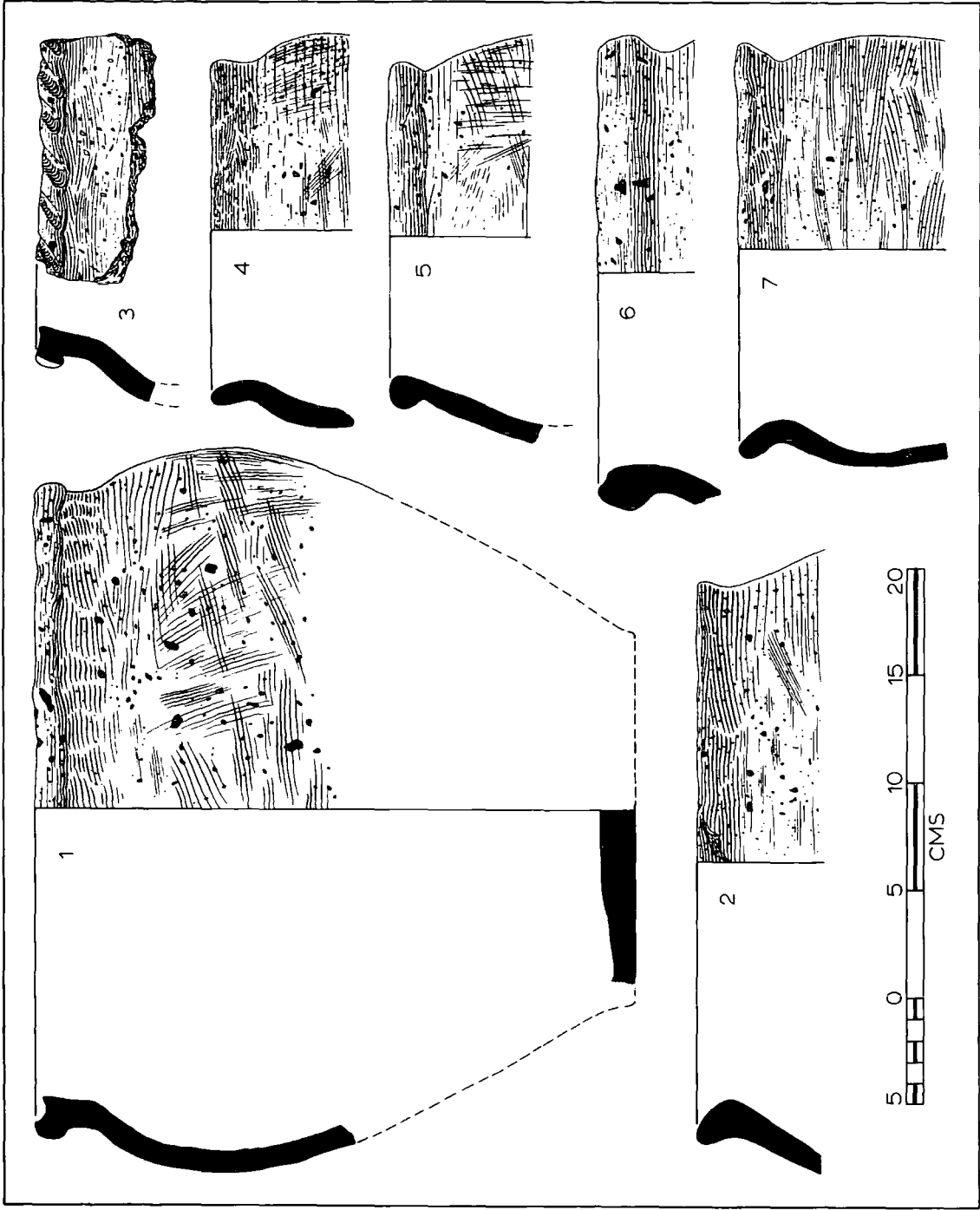
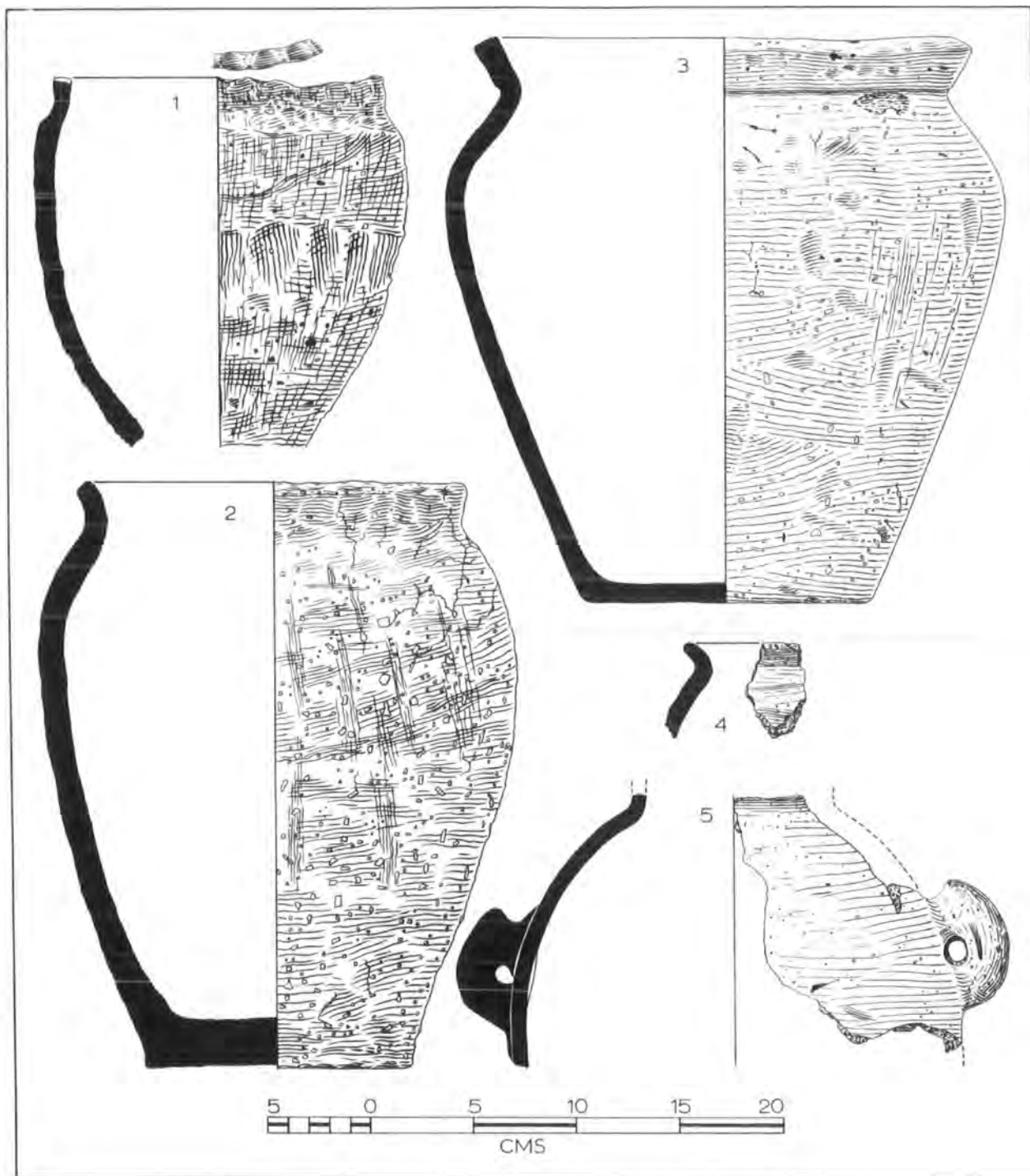
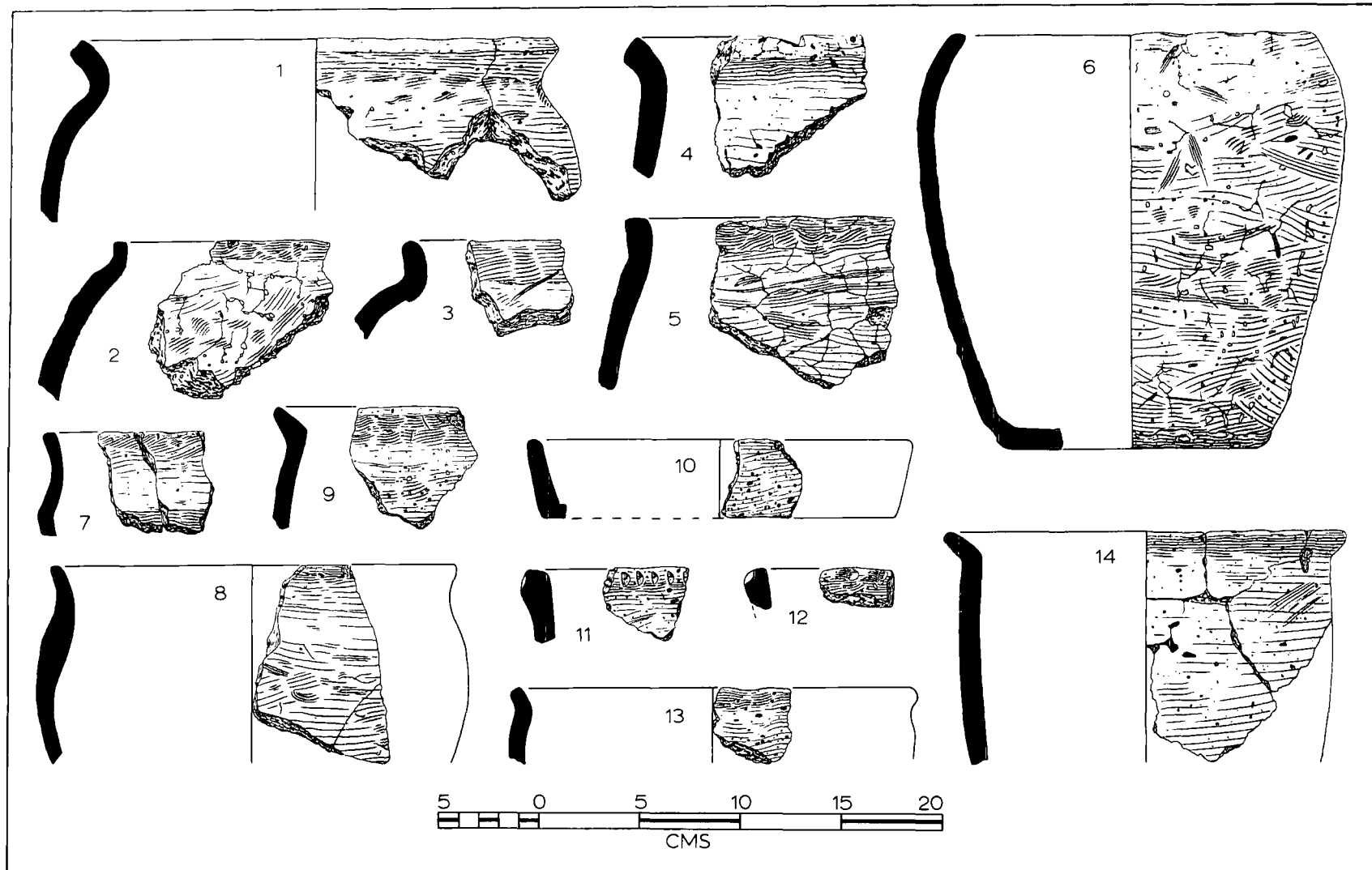


FIG. 33. South Cave (1-7).



**FIG. 34.** Hasholme Hall (1-2), Elmswell (3),  
Rudston Beacon (4), Rillington (5).



**FIG. 35.** Driffield Aerodrome (1-3). West Furze (4-6).  
 Gransmoor (7-8). Flixton (9-11).  
 Staxton (12-13). Grange Farm, Kilham (14).

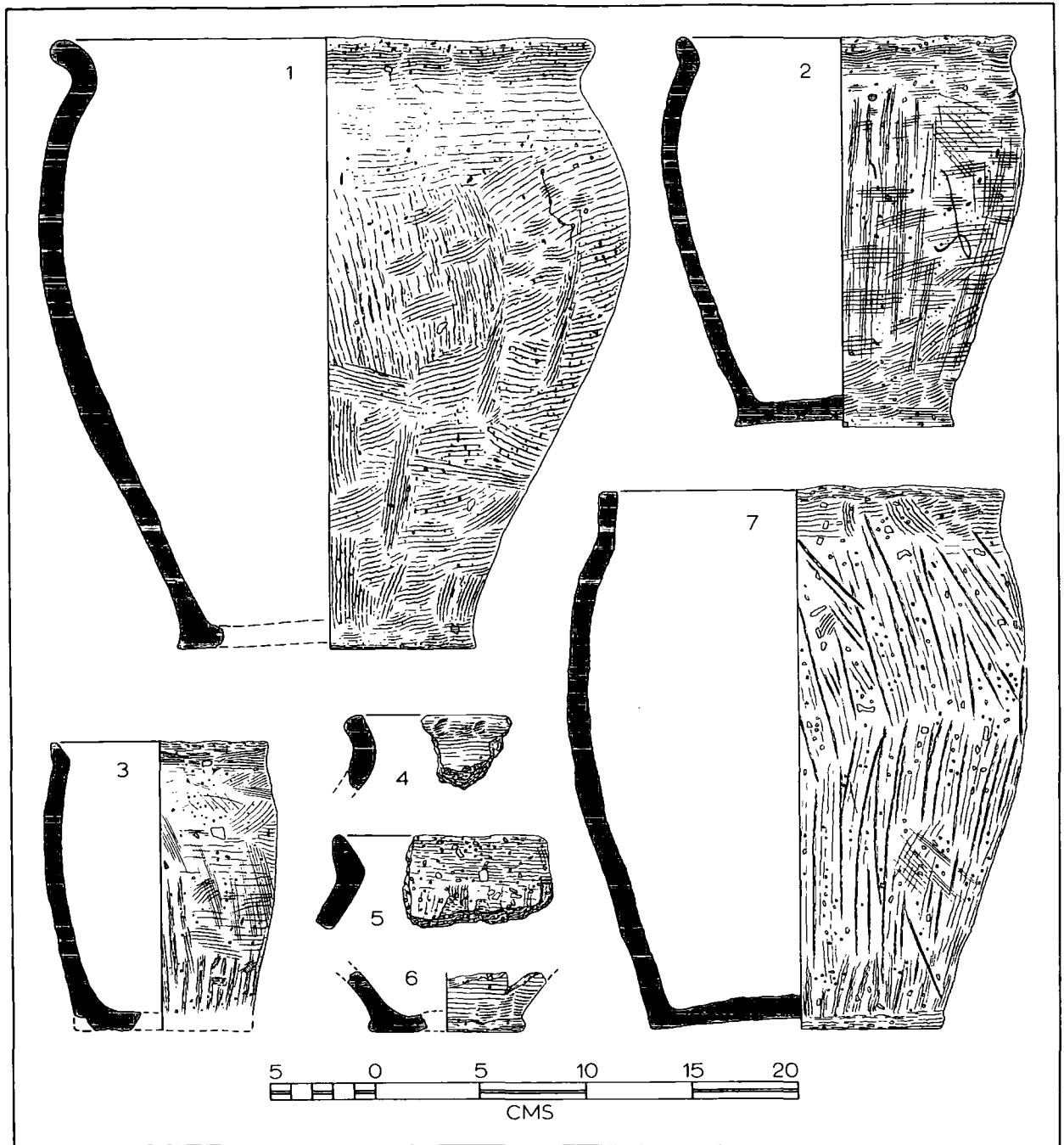


FIG. 36. Faxfleet "A" (1-7).

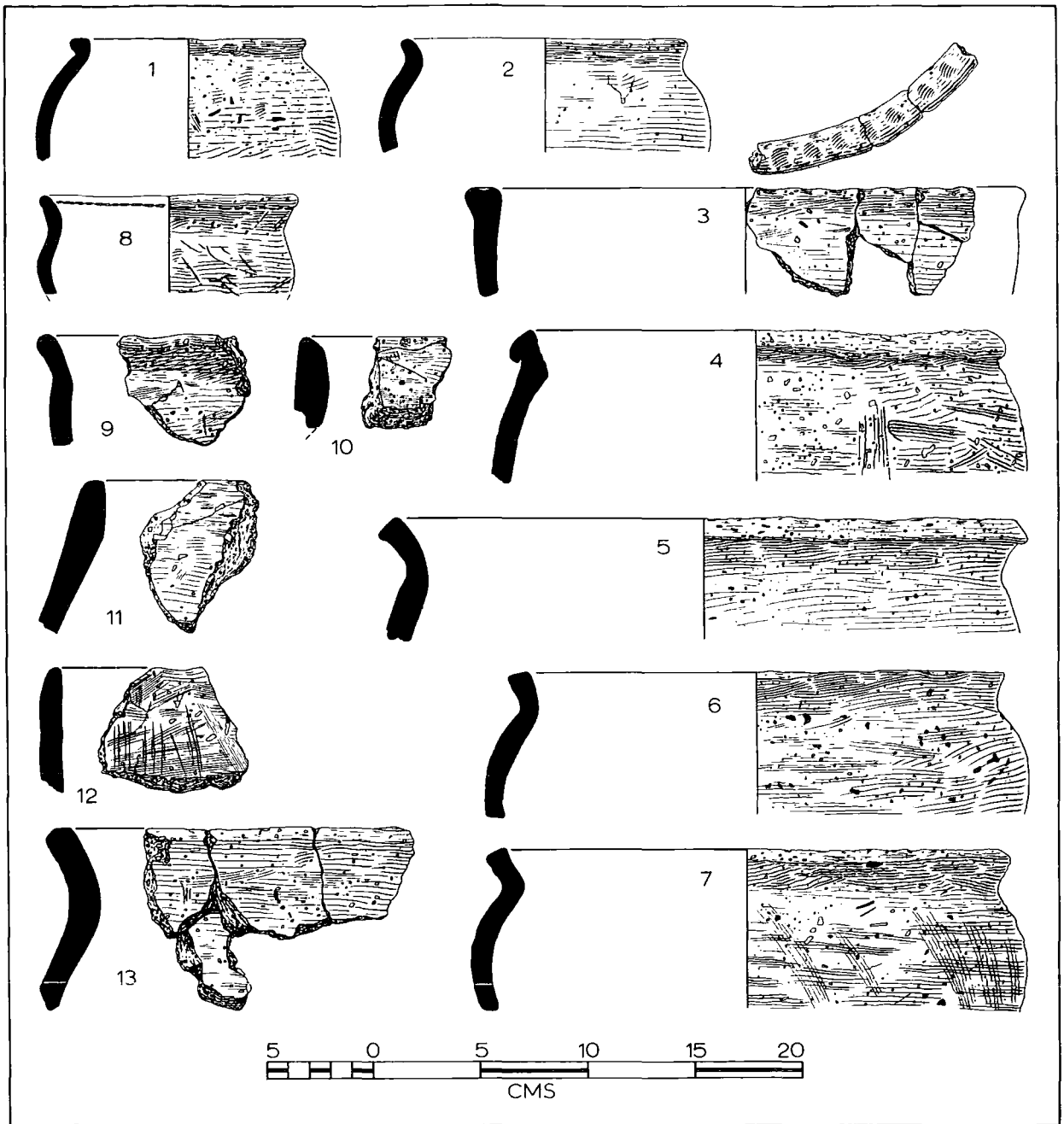


FIG. 37. Faxflet "A" (1-7). Littlethorpe (8-13).


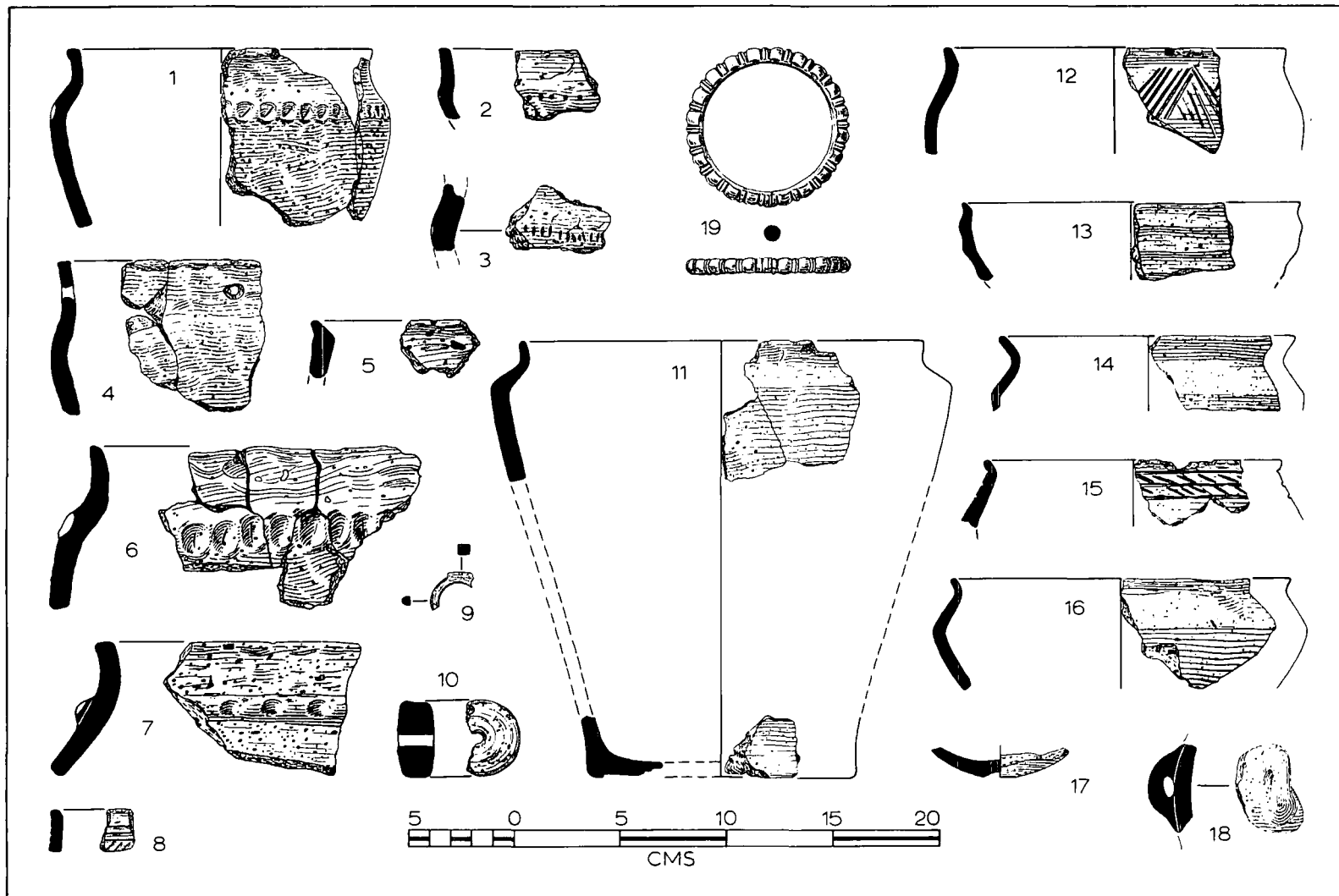


FIG. 38. Saltshouse School (1-14).

The North-East (Figs. 39-50)



**FIG. 39.** Castle Hill, Scarborough (1-19).  
 1953 (1-11). 1921-25 (12-18). Casual find (19).

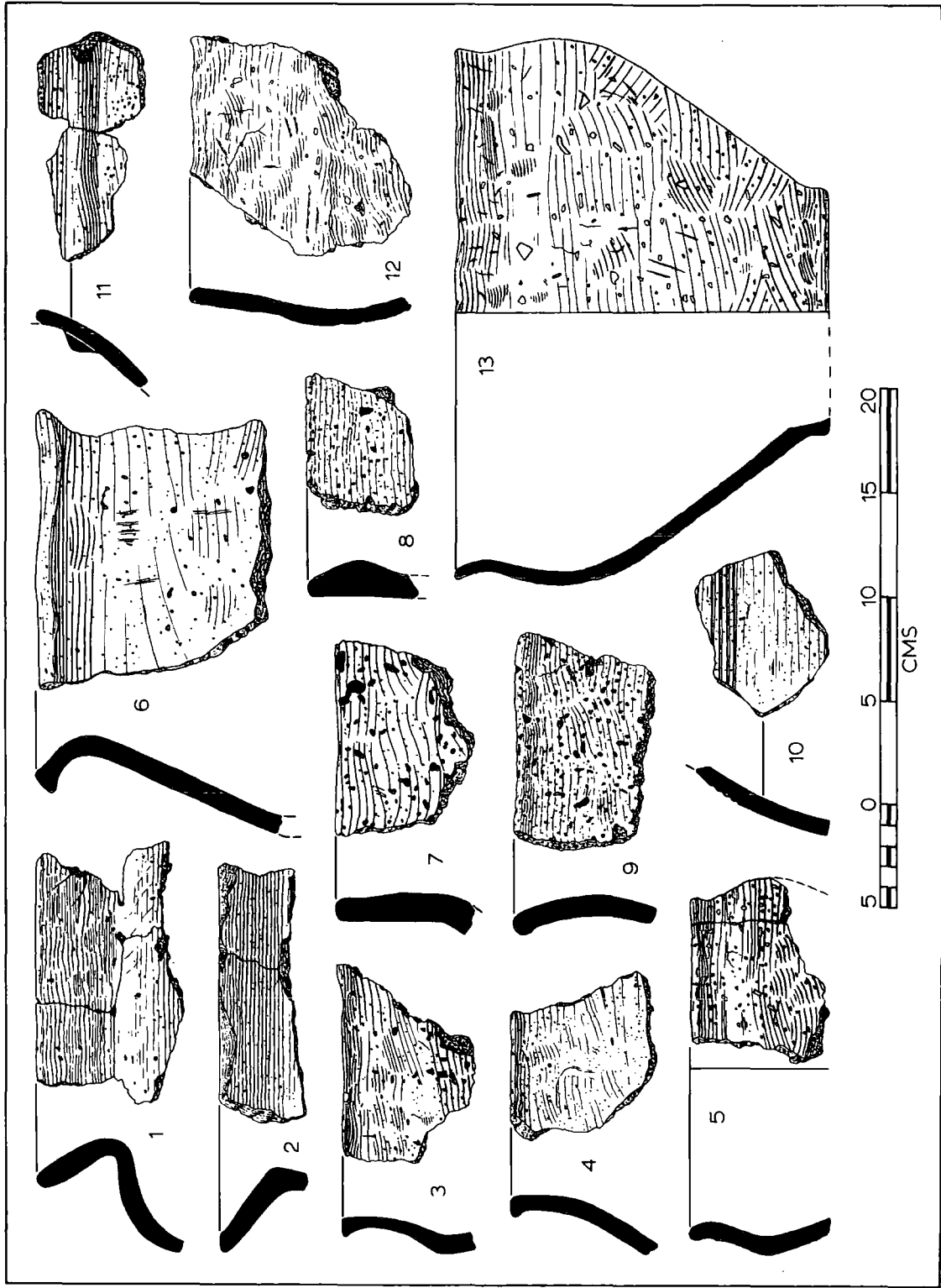


FIG. 40. Castle Hill, Scarborough, 1921-25 (1-13).



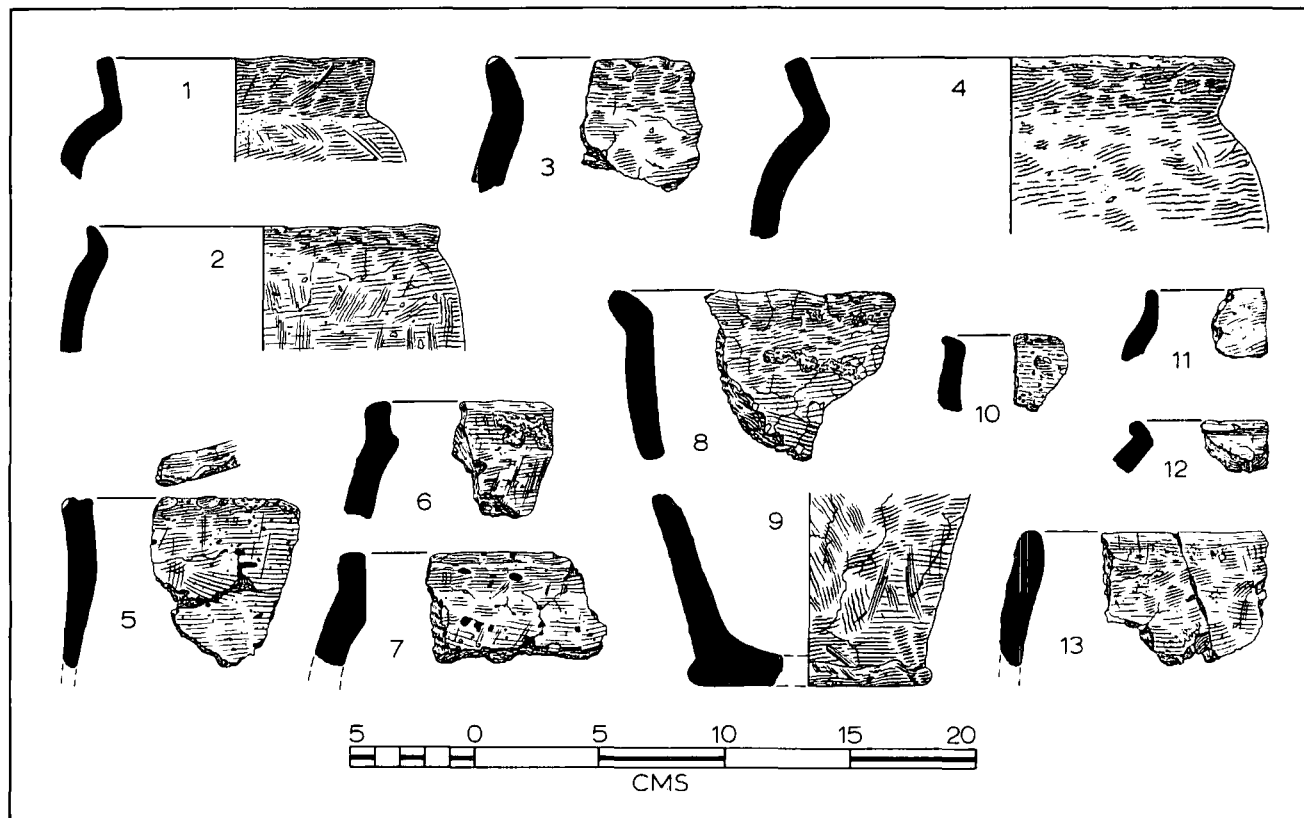


FIG. 41. Castle Hill, Scarborough, 1921-25 (1-18).



**FIG. 42.** Eston Nab (1-9). Ampleforth Barrow 2 (10-12).  
 Boltby Scar (13). Heathery Burn Cave (14-18).



**FIG. 43.** Pale End (1-4). Percy Rigg (5-7).  
Great Ayton Moor (8-13).

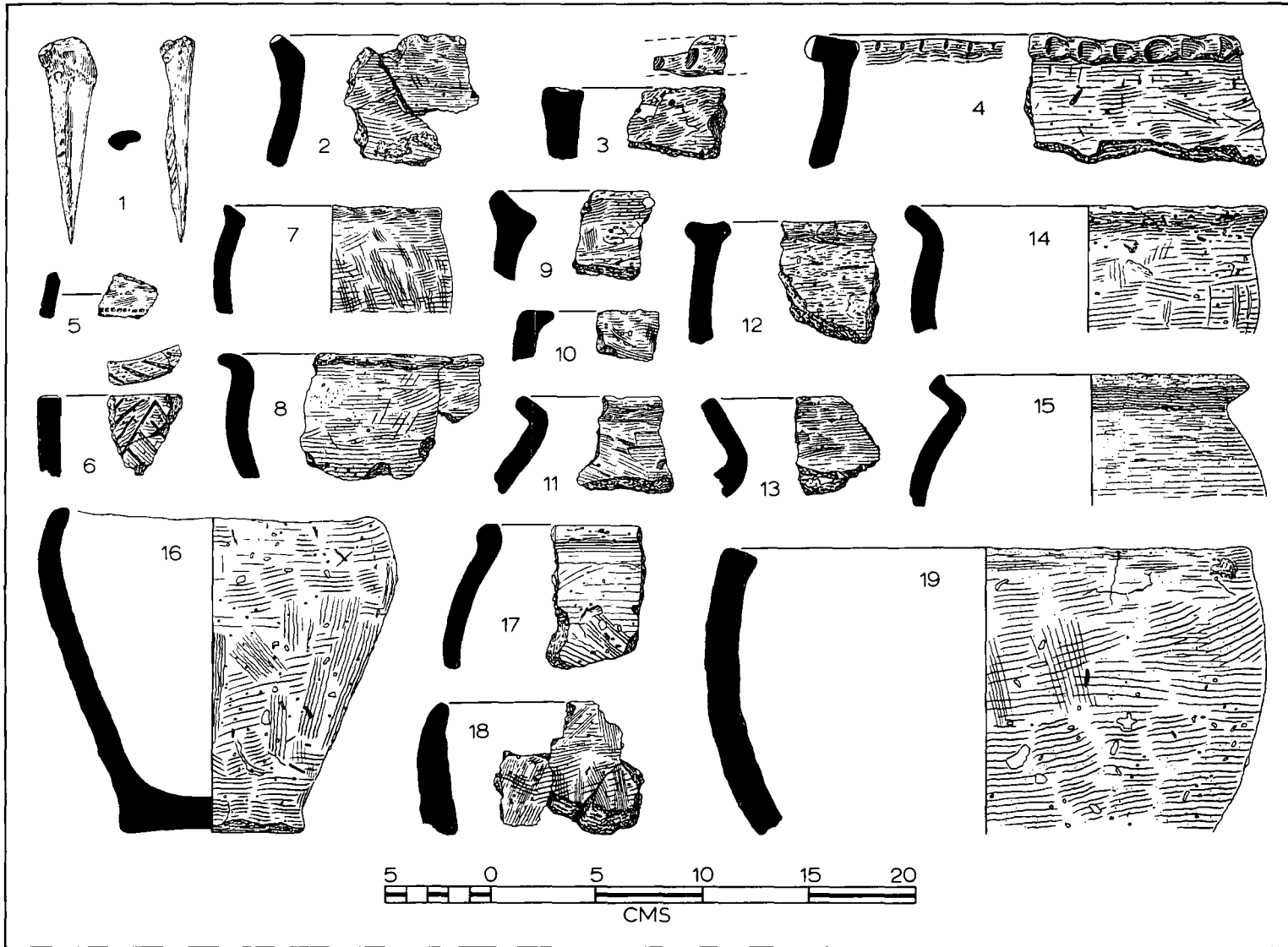


FIG. 44. Catcote (1-19).

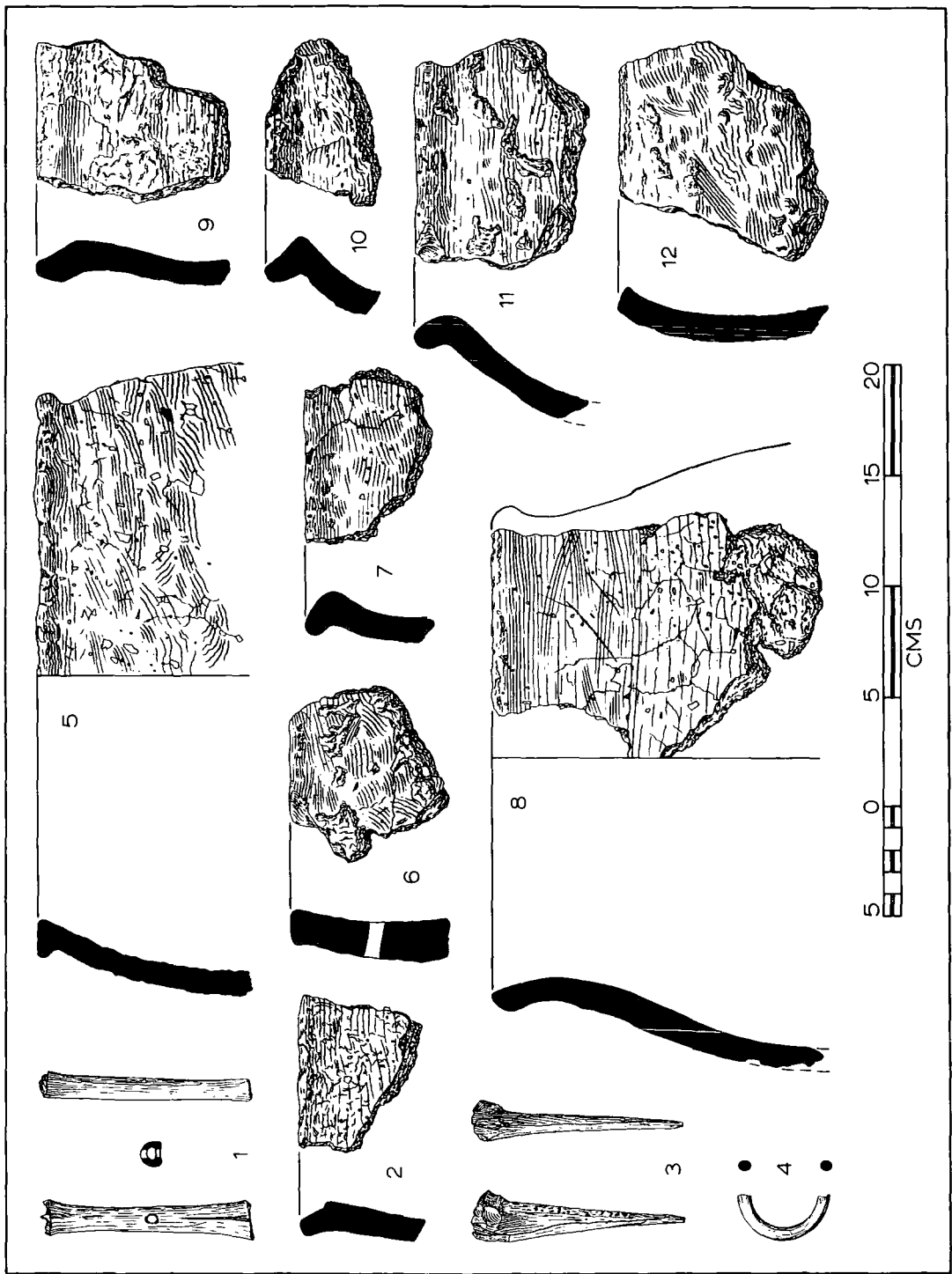


FIG. 45. Normanby (1-12).

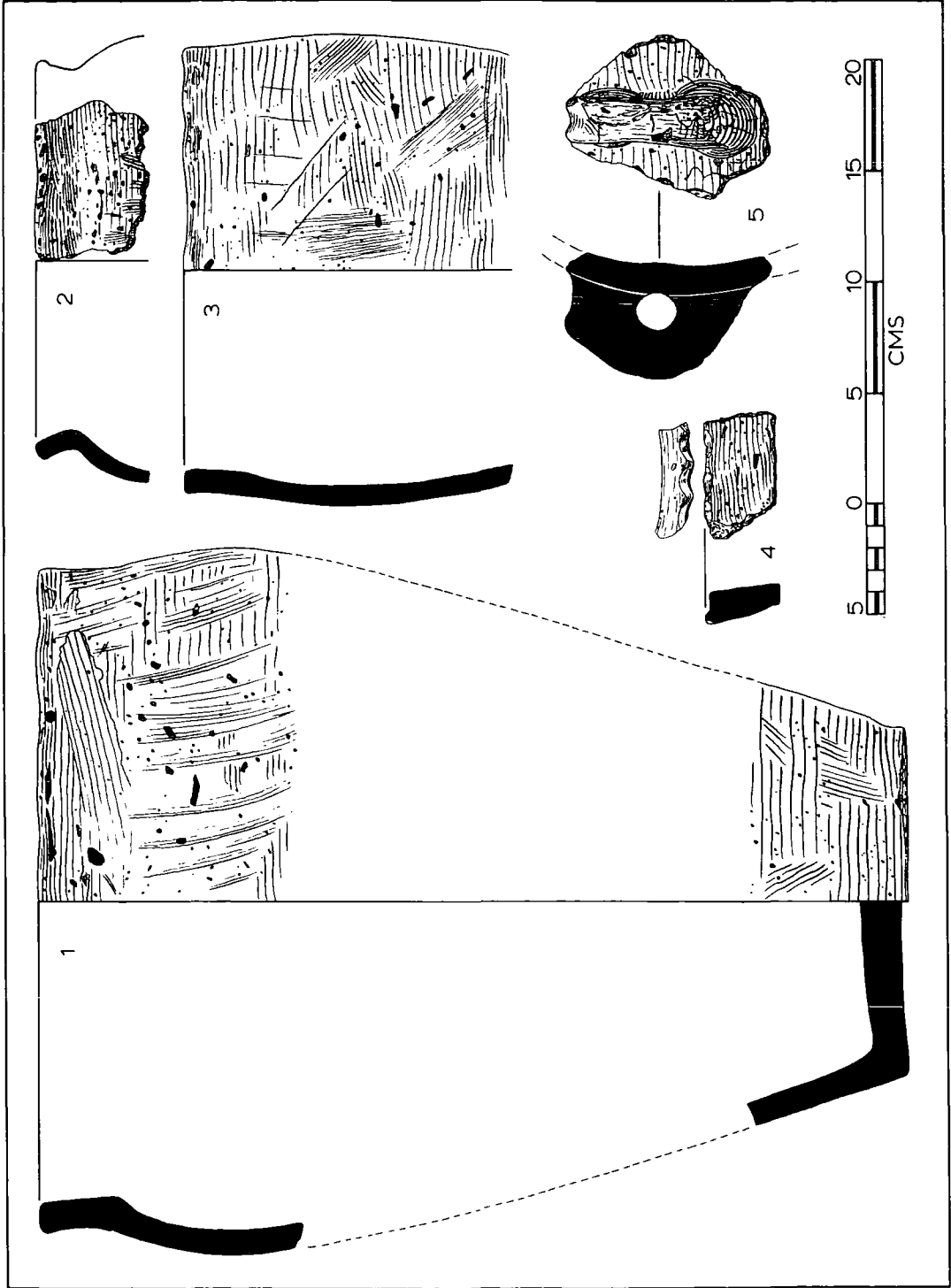
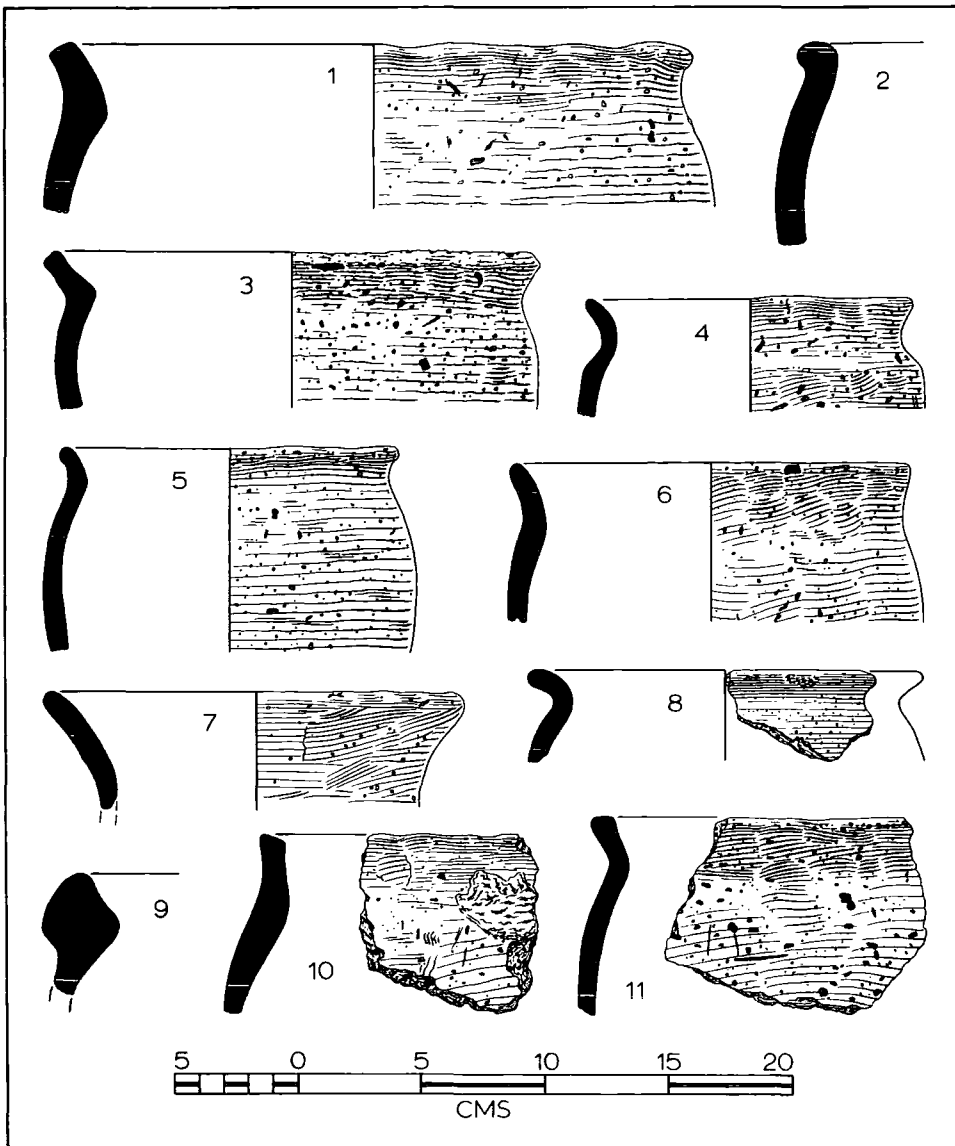
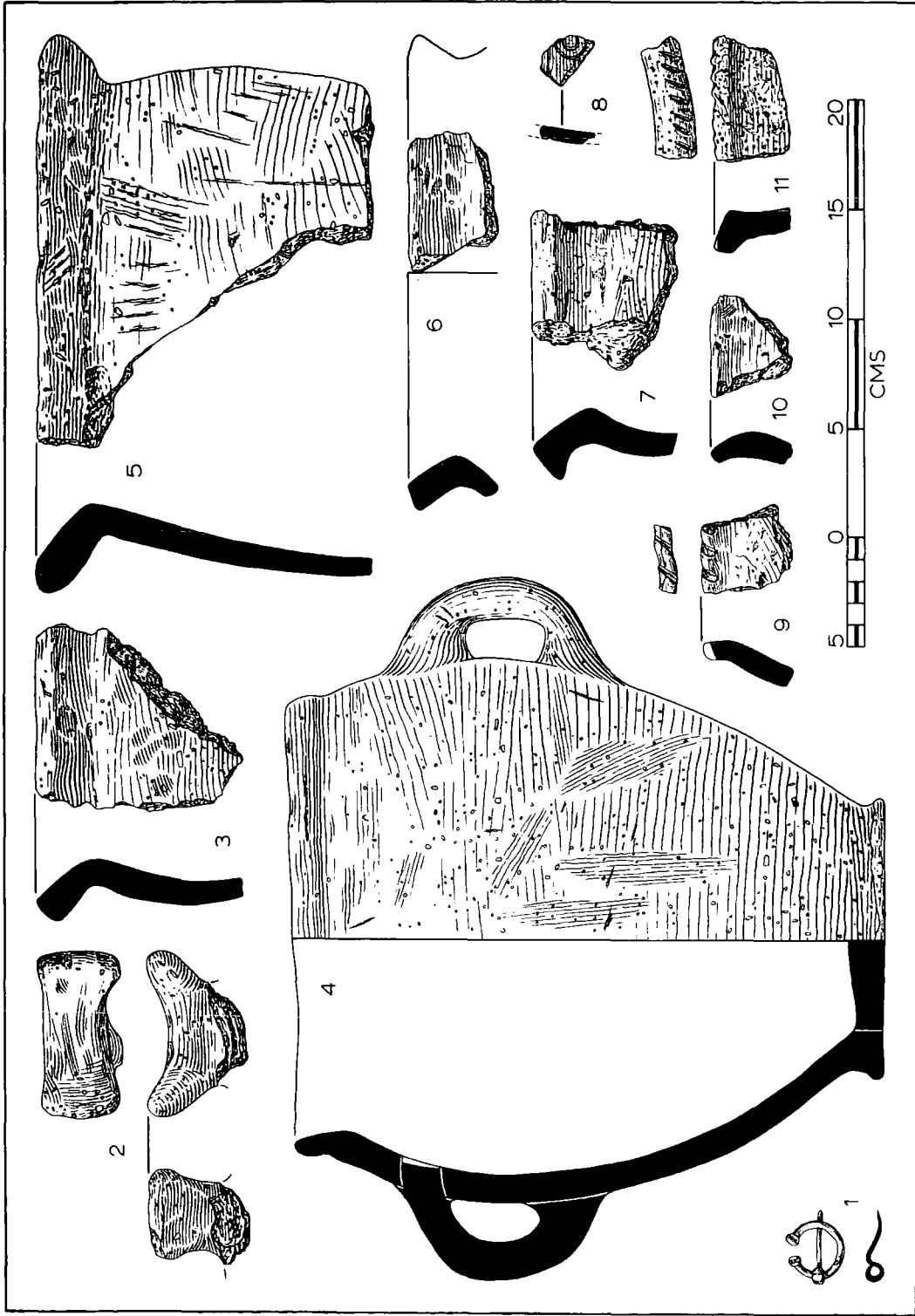


FIG. 46. Levisham Moor, Enclosure A (1-5).



**FIG. 47.** Levisham Moor (1-11).  
Enclosure B (1-9). Enclosure D (10-11).



**FIG. 48.** Thornton Dale (1-4,6,8-10).  
Costa Beck (5,7,11).

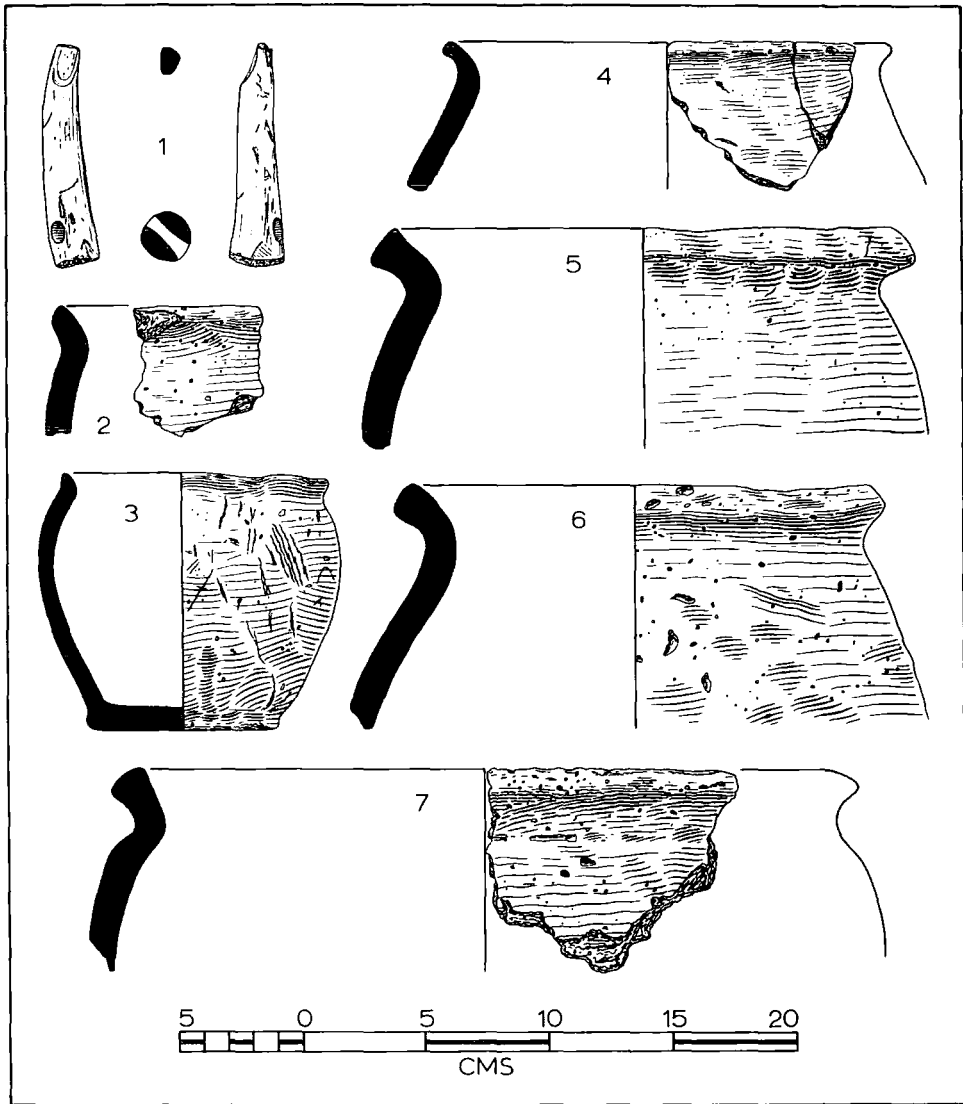
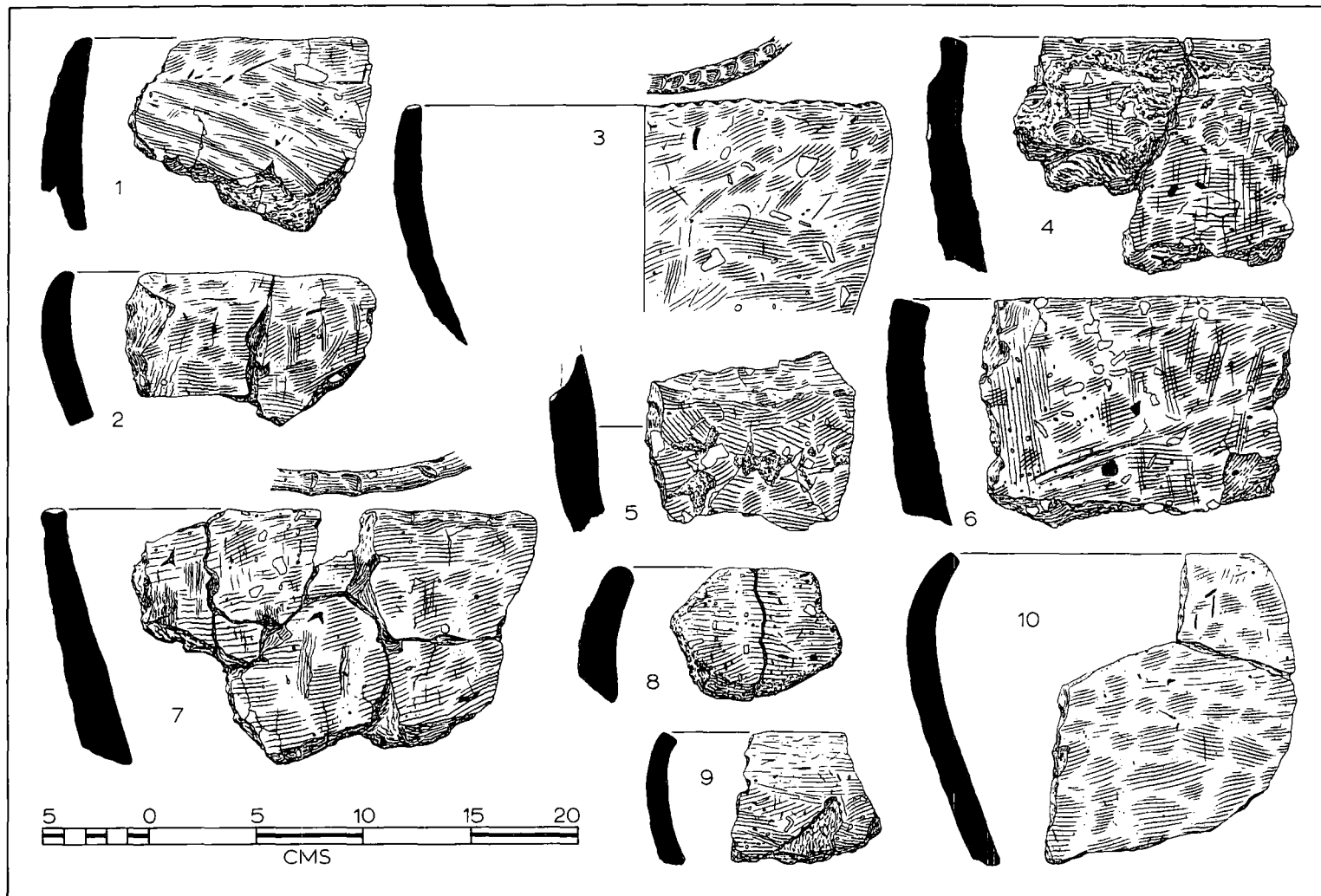


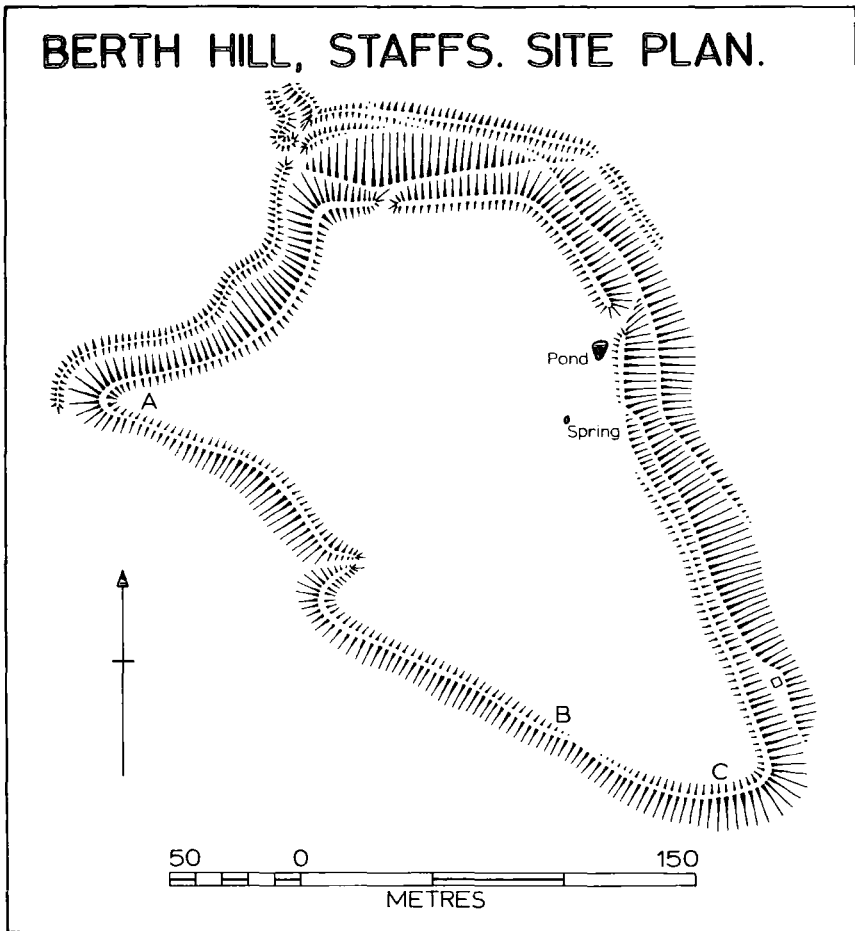
FIG. 49. Costa Beck (1-7).



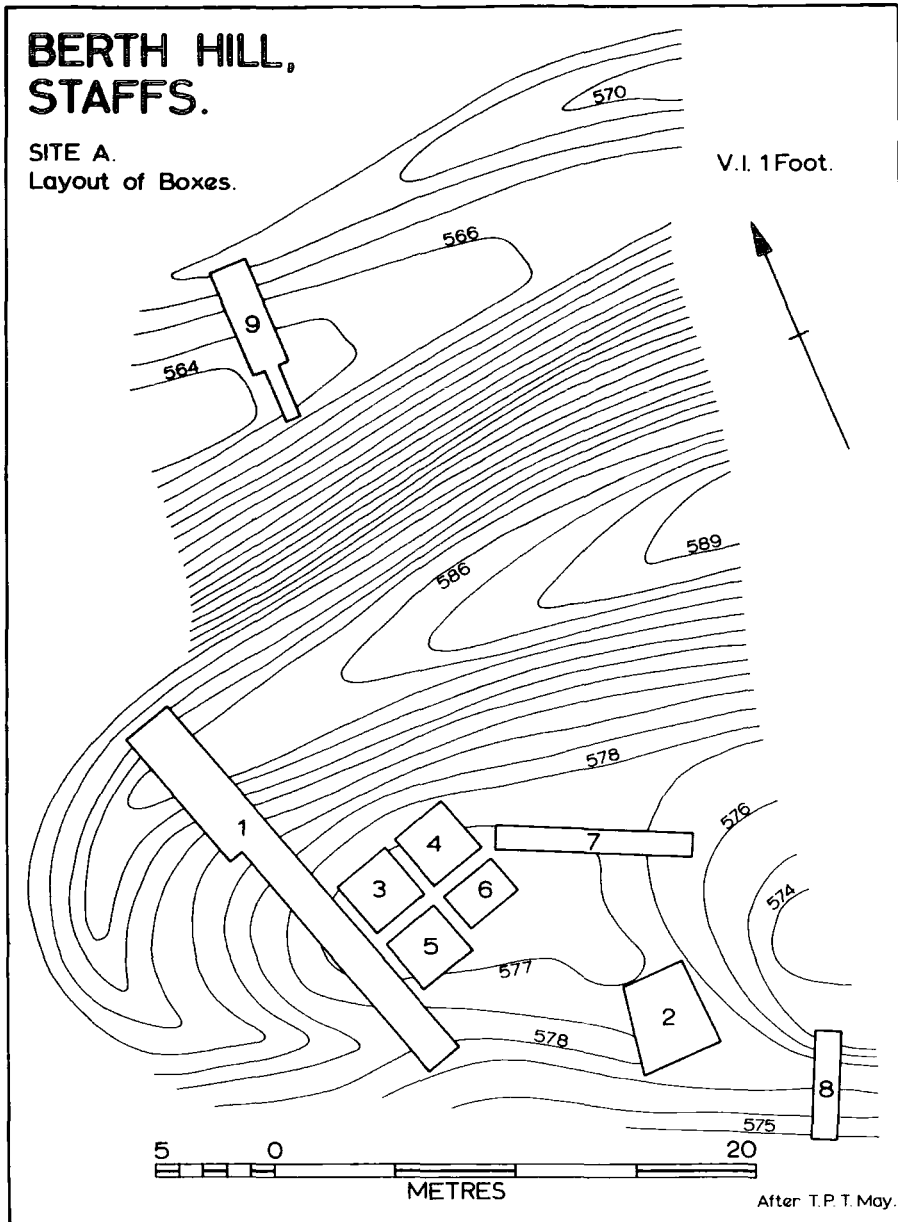
**FIG. 50.** Ells Knowe (1). Huckhoe (2).  
 Burradon (3-6). Gubeon Cottage (7).  
 Gunnar Peak (8). Riding Wood (9).  
 Tynemouth Priory (10).

ARCHAEOLOGICAL PLANS AND SECTIONS (FIGS. 51-70)

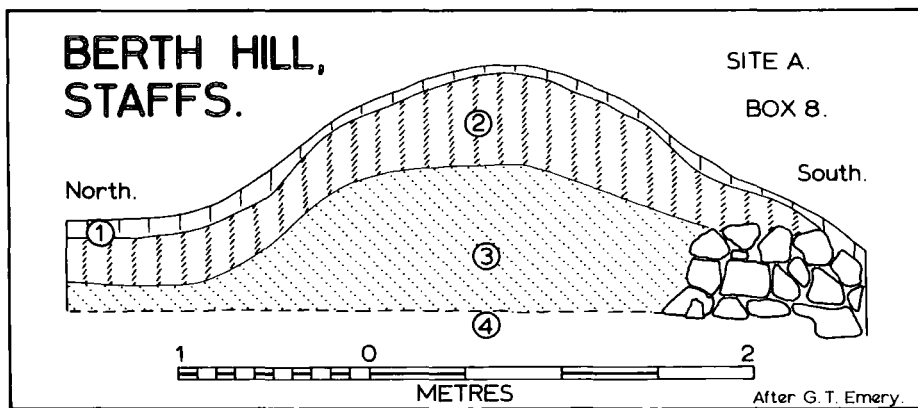
**BERTH HILL, STAFFS. SITE PLAN.**



**FIG. 51.**



**FIG.52.**



**FIG.53.**

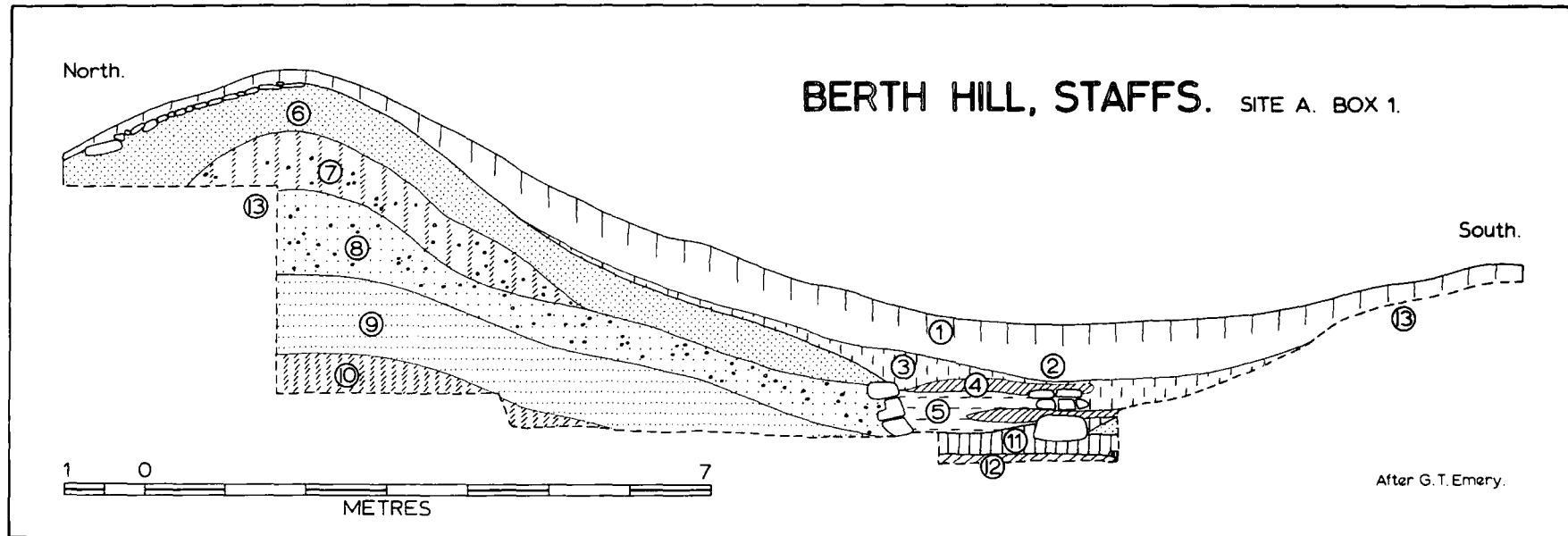
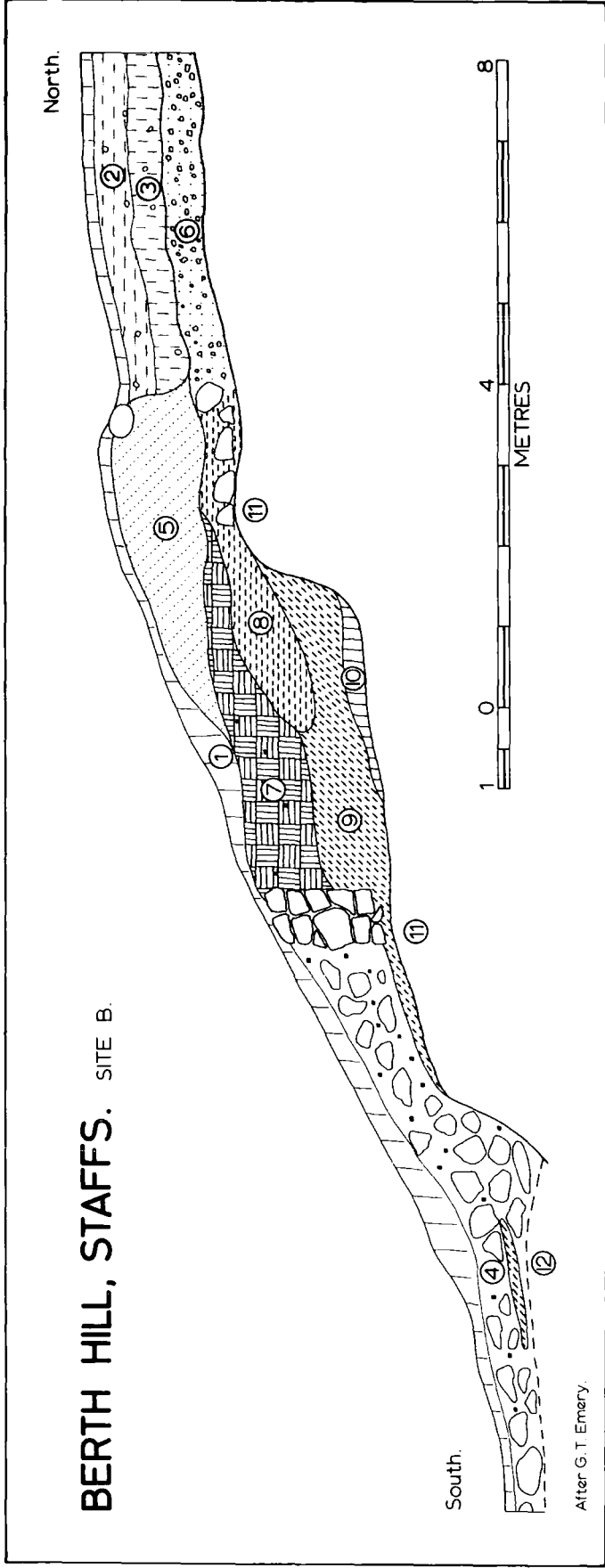
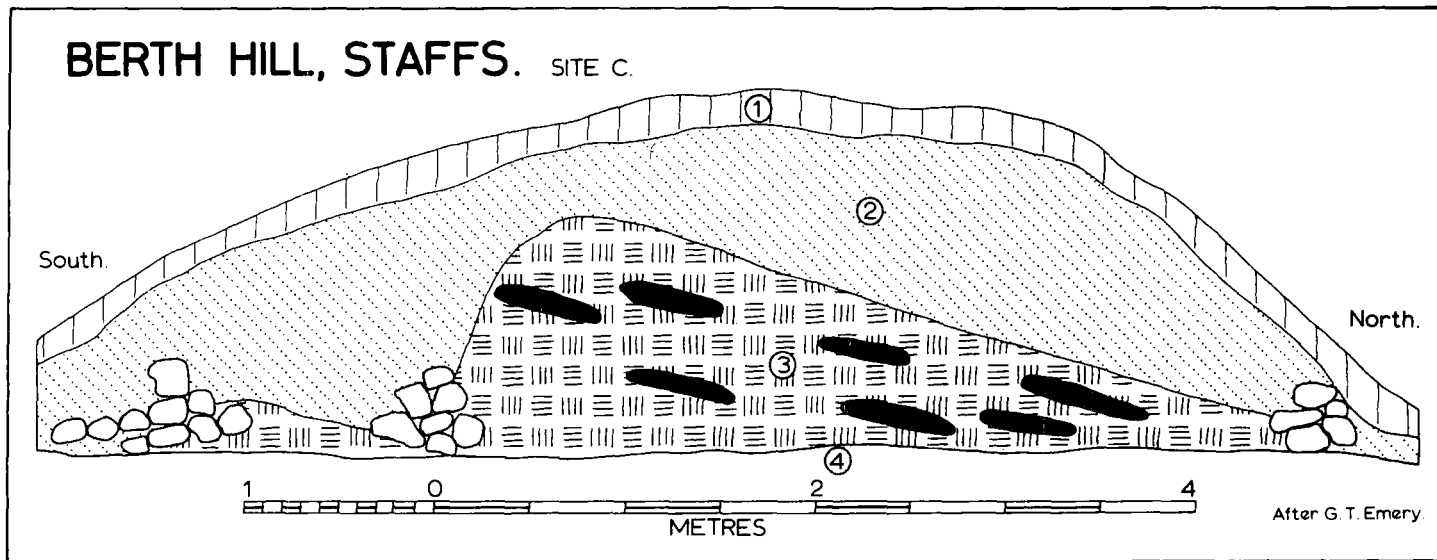


FIG. 54.



**FIG. 55.**



**FIG.56.**

# CASTLE HILL, ALMONDBURY, 1970.

SITE 31A. NORTH SECTION.

--- Limit of Excavation.

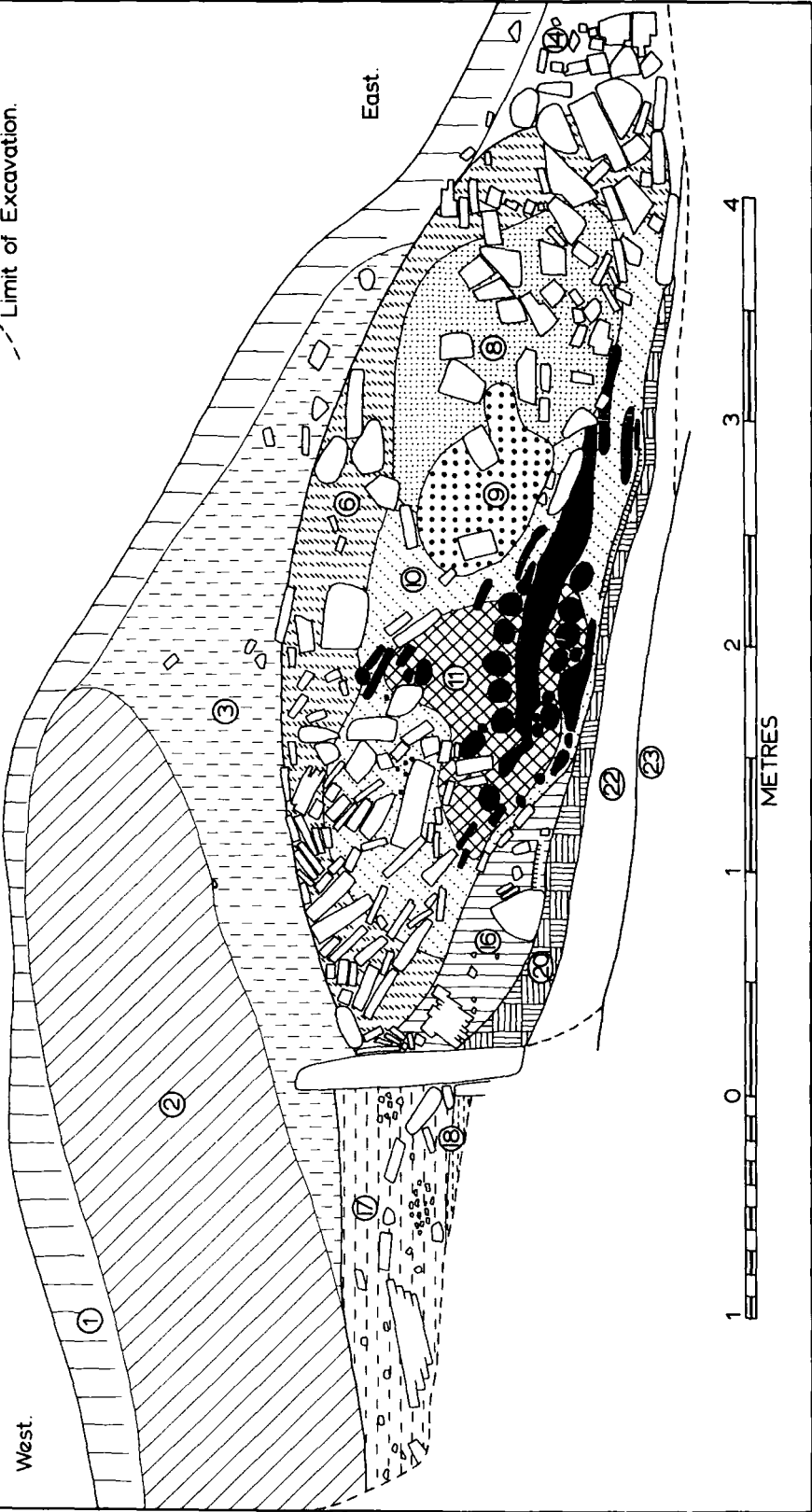


FIG. 57.

# CASTLE HILL, ALMONDBURY, 1970.

SITE 31A. SOUTH SECTION.

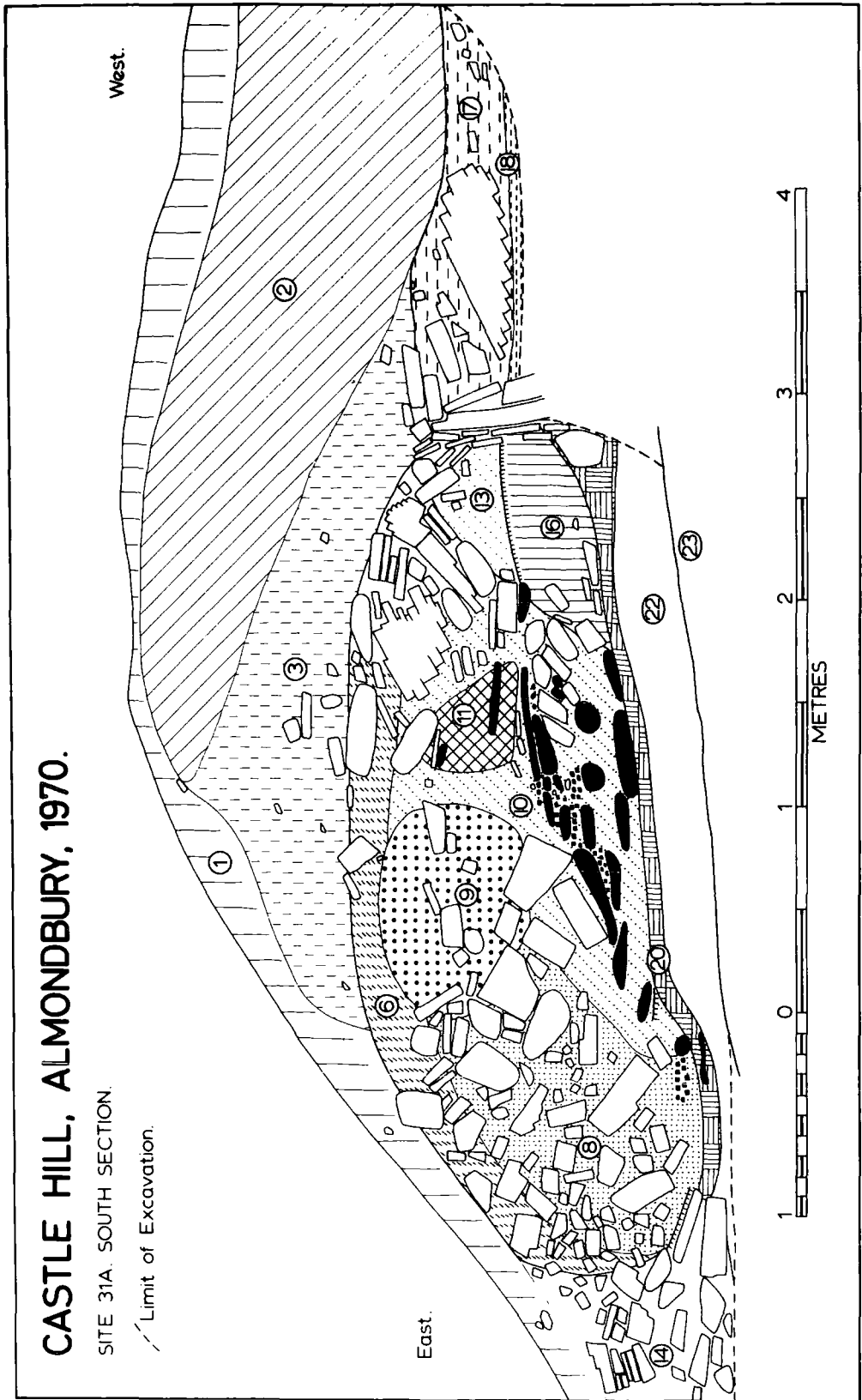
--- Limit of Excavation.

West.

East.



FIG.58.



# CASTLE HILL, ALMONDBURY, 1970.

SITE 31. SOUTH SECTION.

PH Posthole (projected).

--- Limit of Excavation.

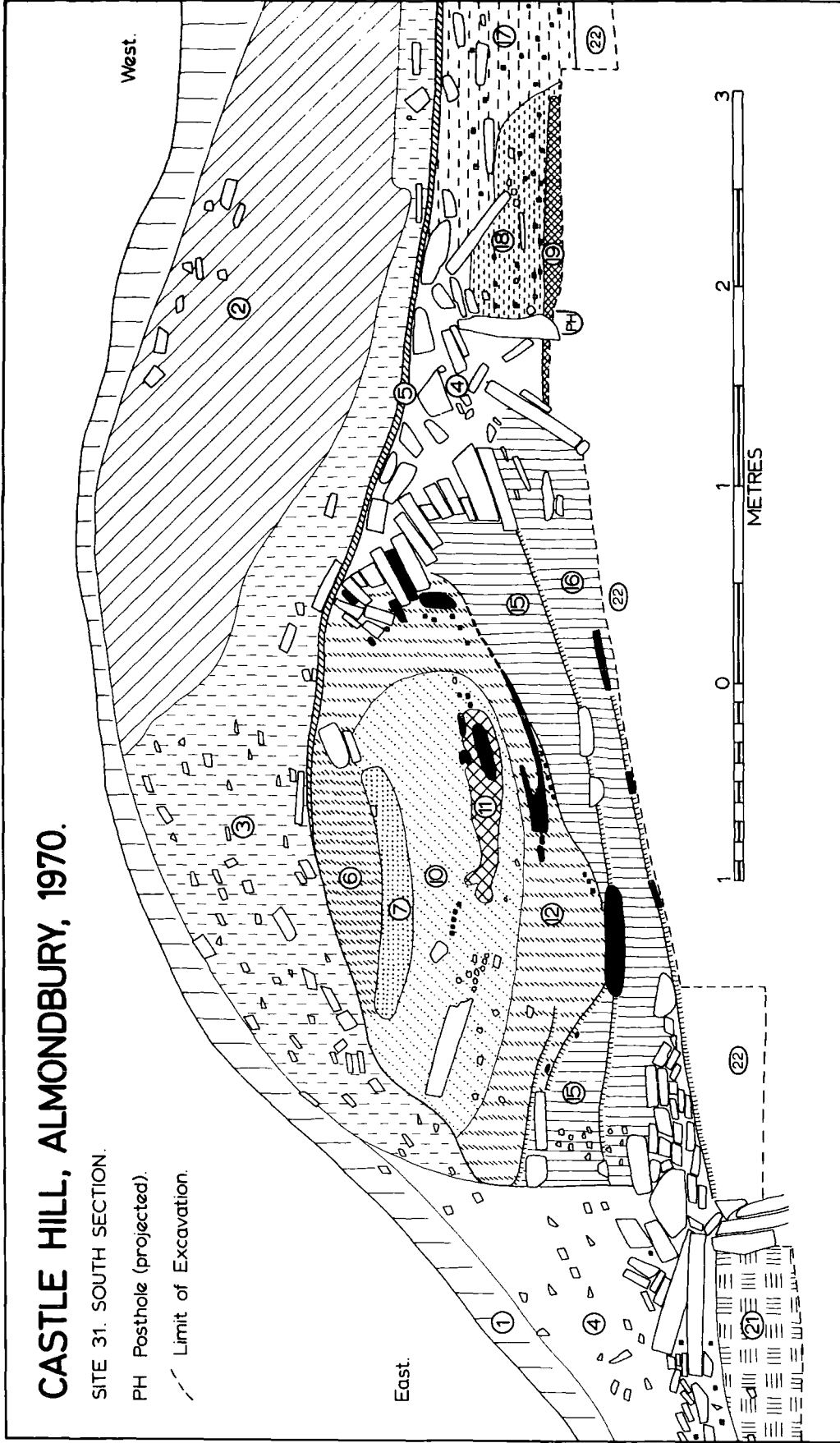


FIG.59.

# CASTLE HILL, ALMONDBURY, 1970.

SITE 31. TRANSVERSE SECTION.

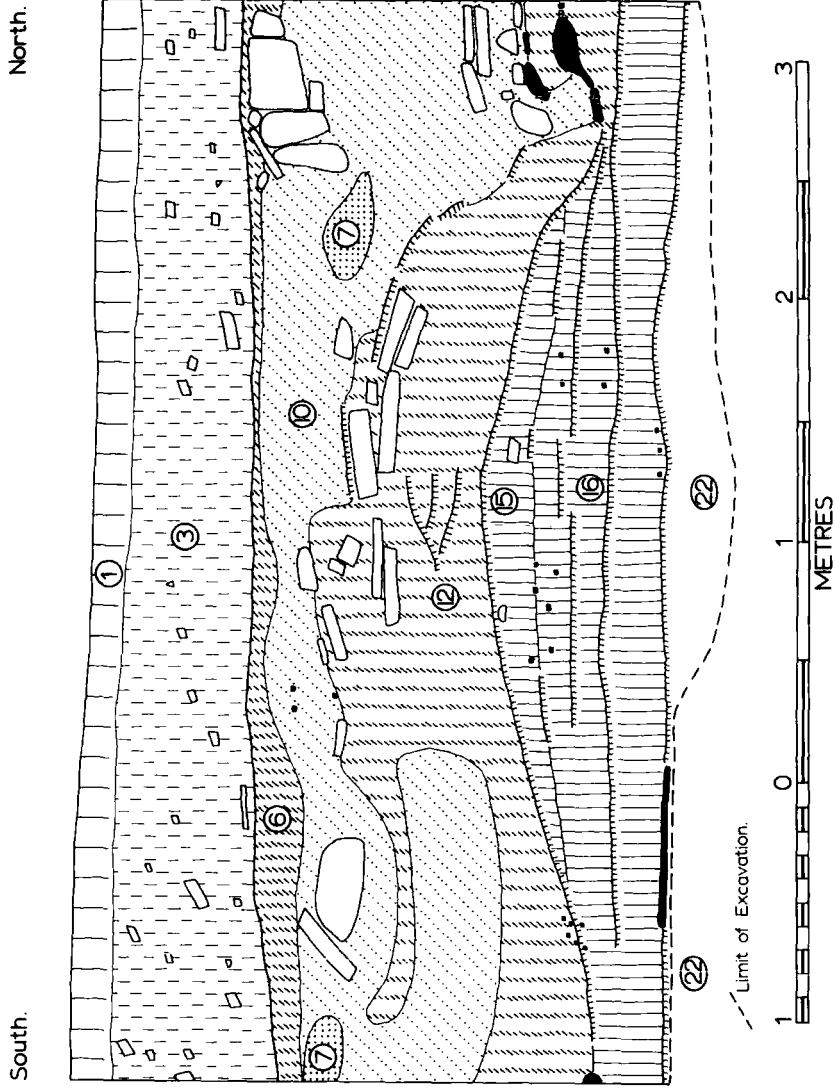


FIG. 60.

# CASTLE HILL, ALMONDBURY, 1970.

SITE 33. EAST SECTION.

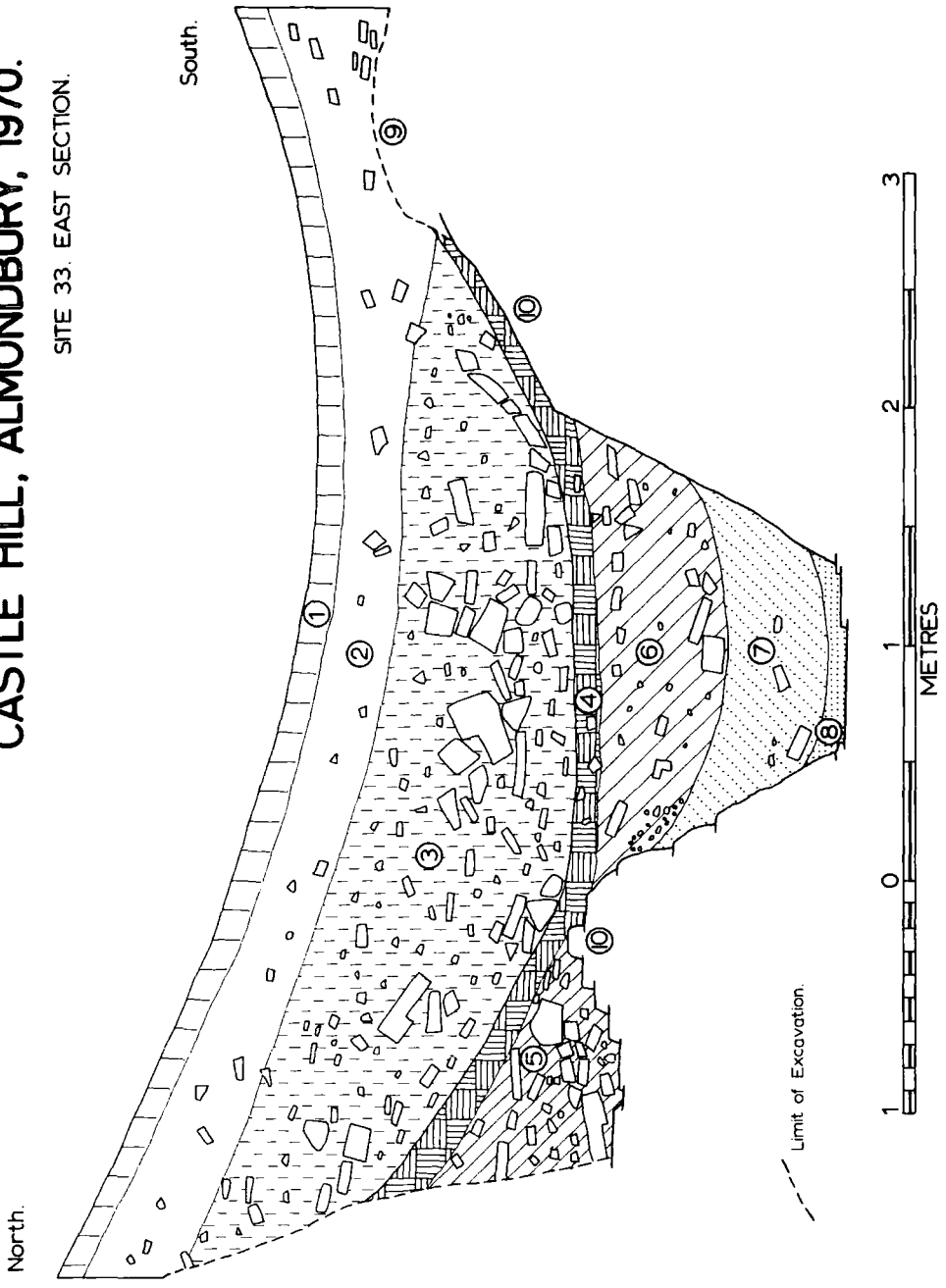


FIG. 61.

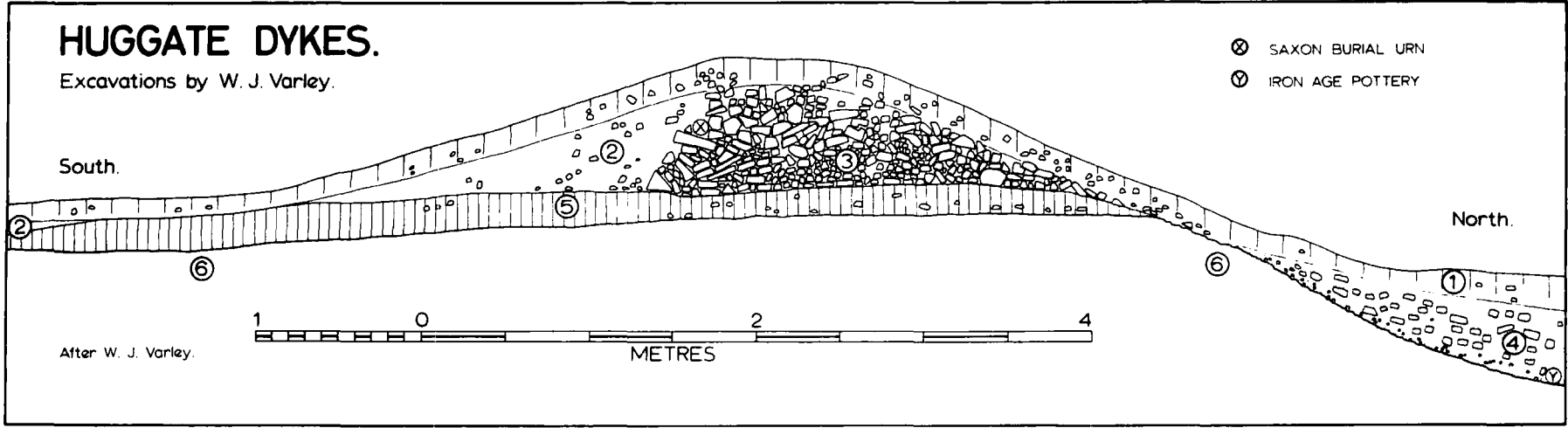


FIG. 62.

# OUSETHORPE MEDIEVAL EARTHWORK.

After W. J. Varley.

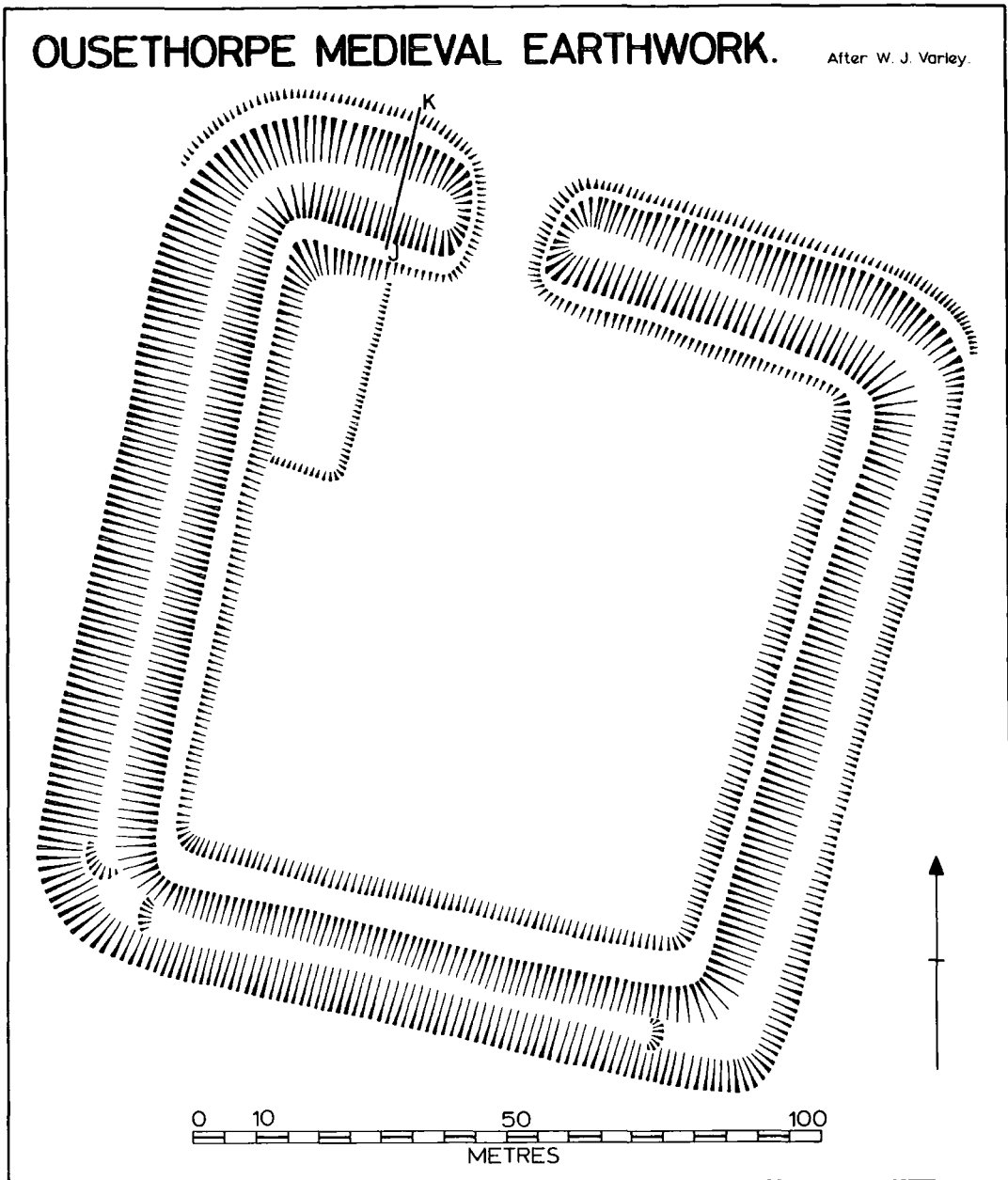
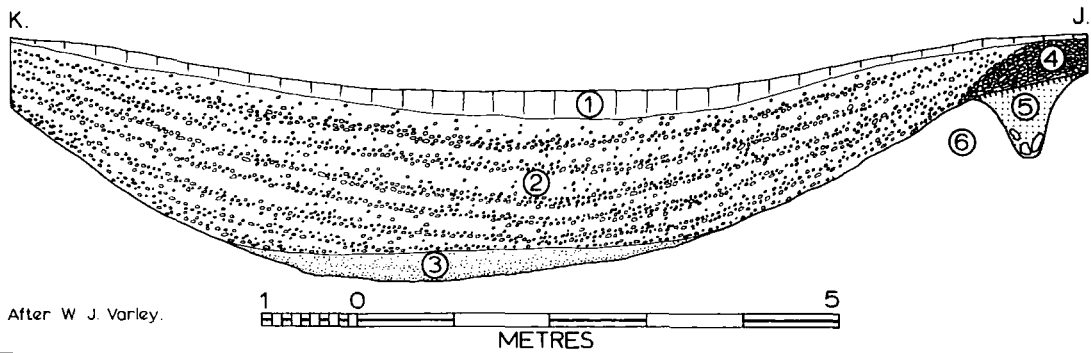


FIG. 63.

# OUSETHORPE.

MEDIEVAL EARTHWORK DITCH SECTION.



After W. J. Varley.

FIG. 64.

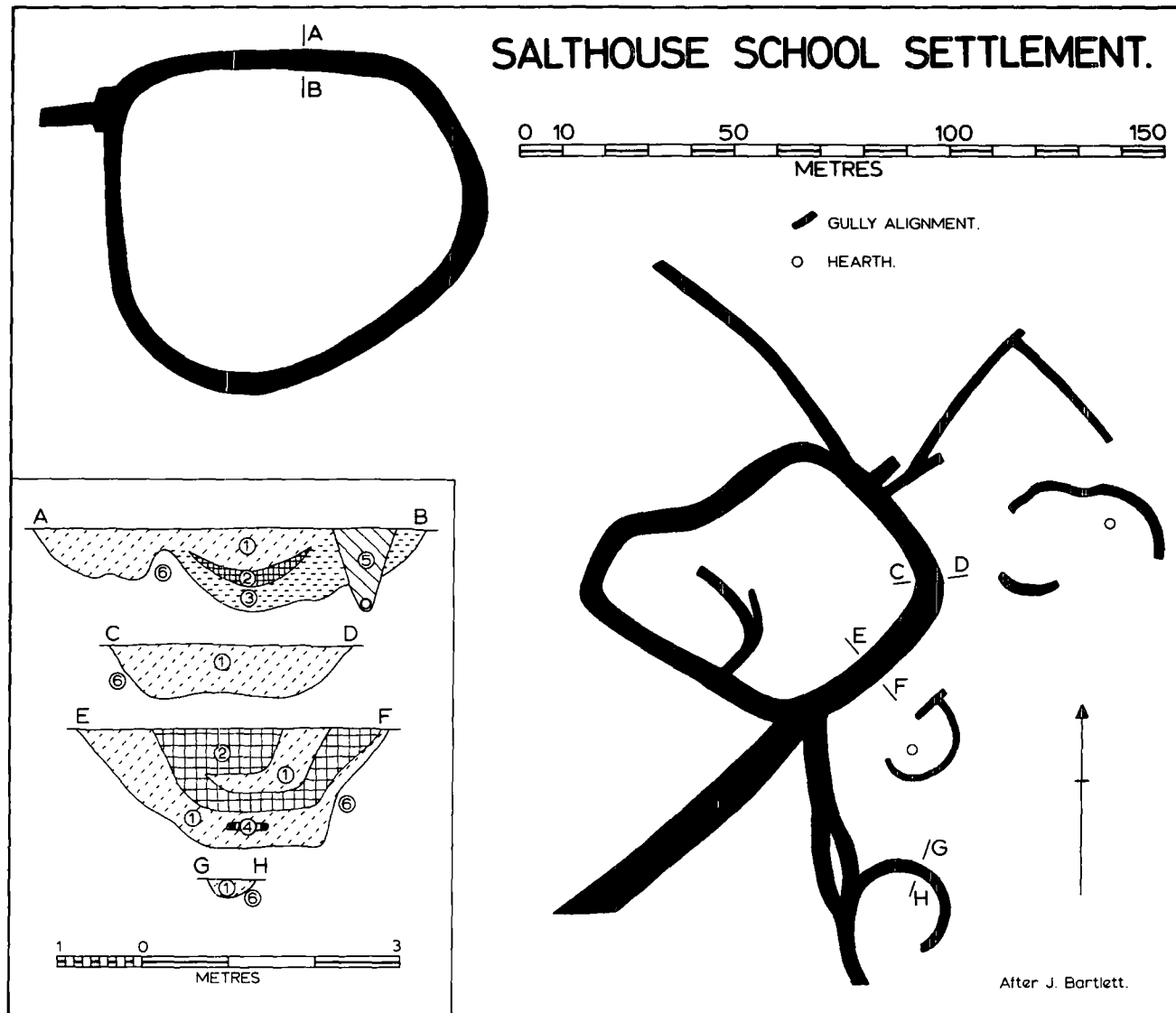


FIG. 65.

# GREAT AYTON MOOR IRON AGE ENCLOSURE.

CONTOURS GENERALISED OVER BANKS AND DITCH.

V.I. ONE FOOT.

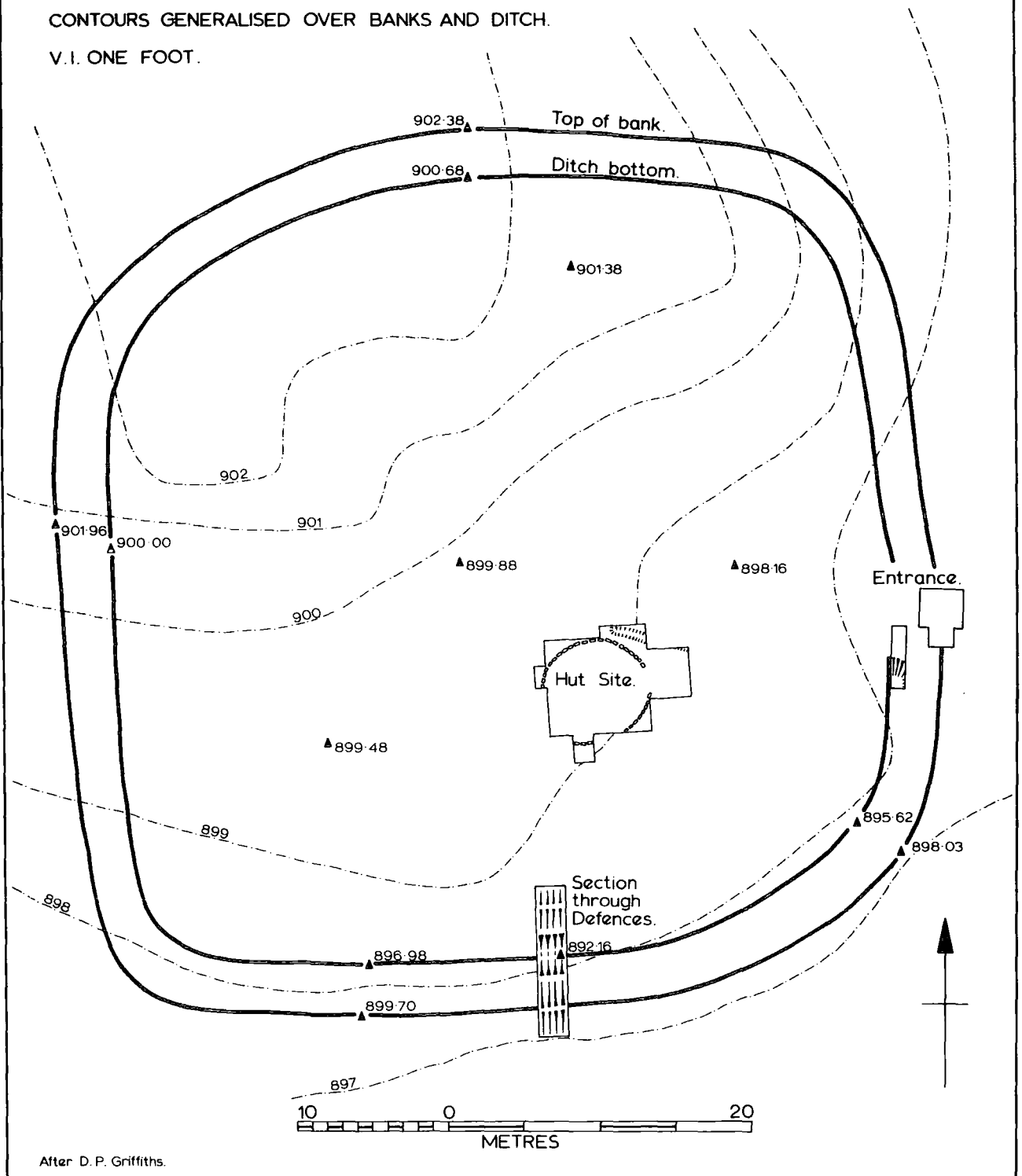


FIG. 66.

# GREAT AYTON MOOR IRON AGE ENCLOSURE. HUT SITE.

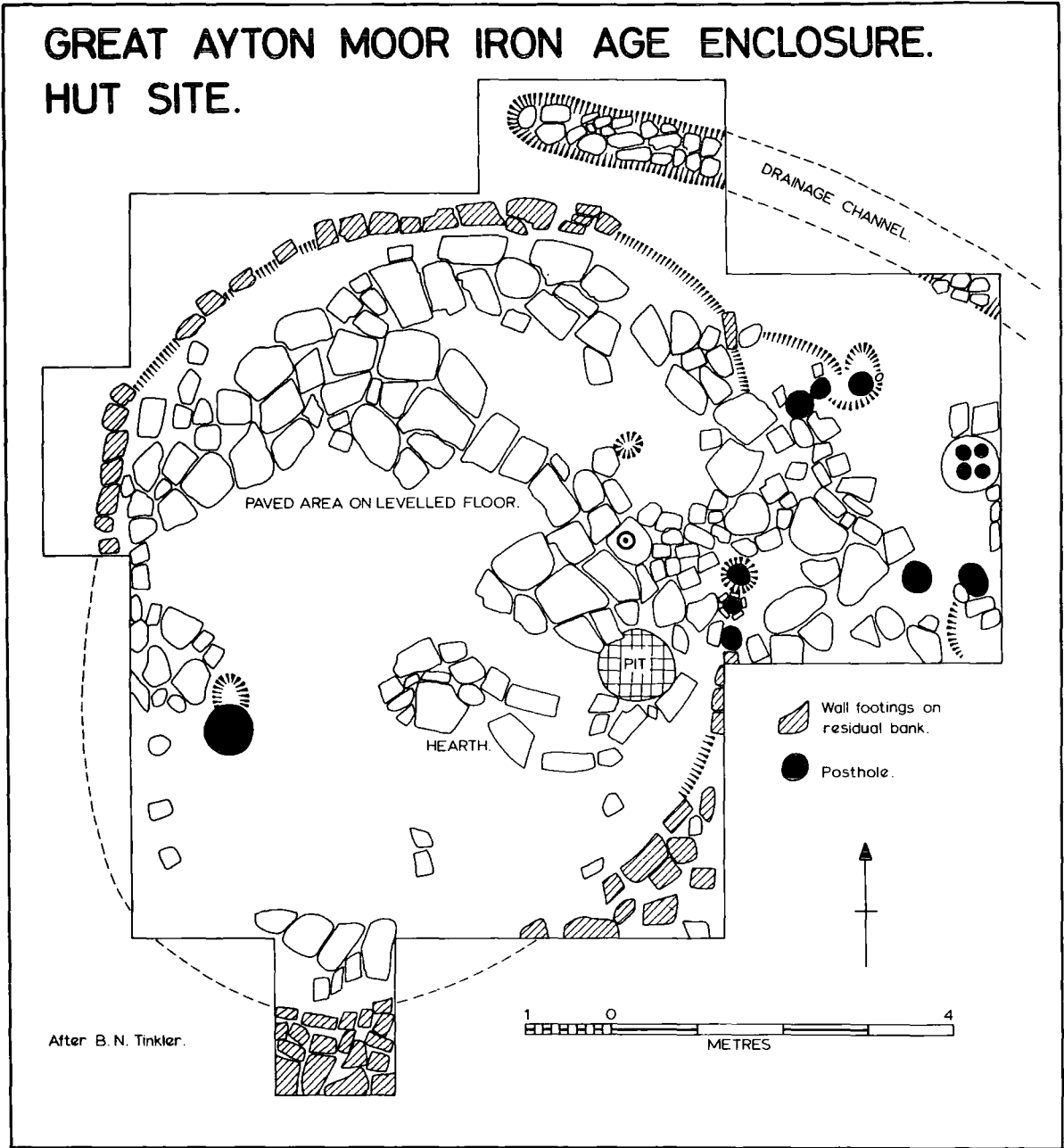
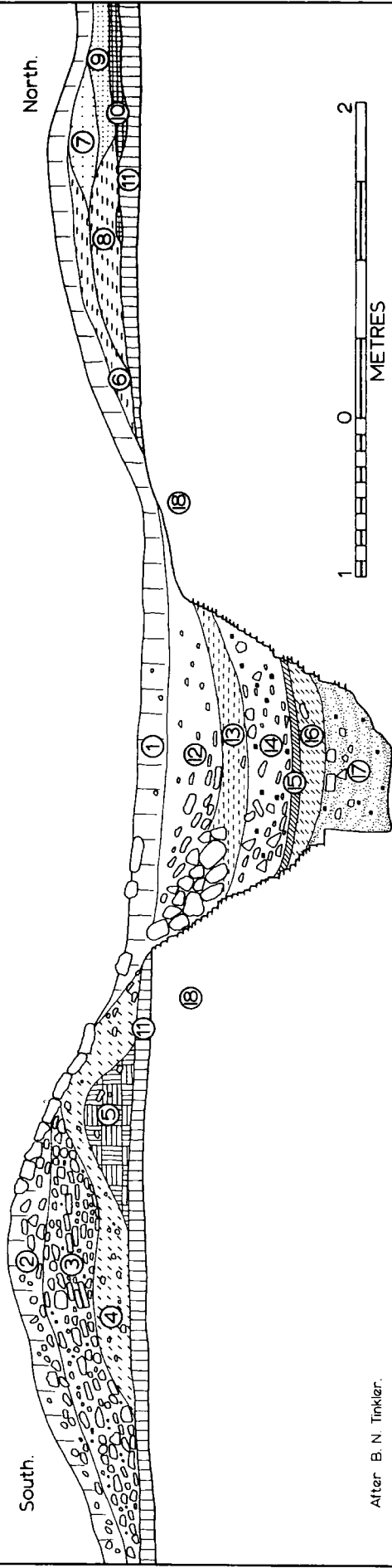


FIG. 67.

# GREAT AYTON MOOR IRON AGE ENCLOSURE.




SECTION THROUGH DEFENCES.

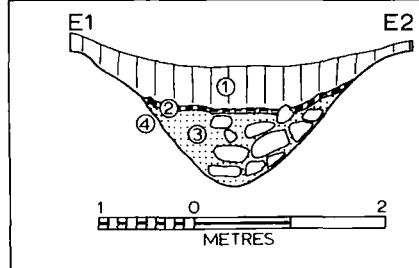
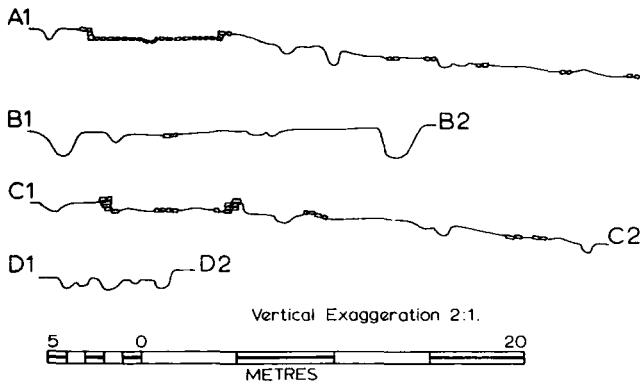
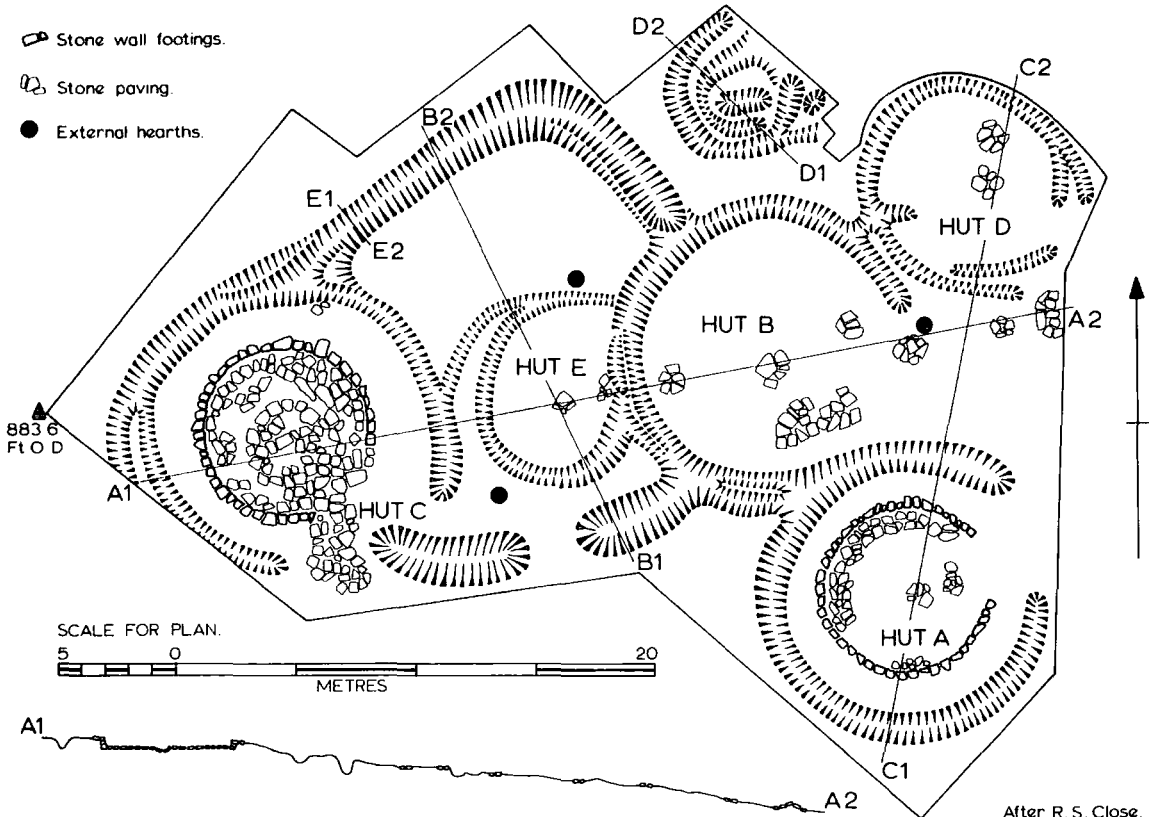


After B. N. Tinkler.

FIG. 68.

# PERCY RIGG IRON AGE SITE.

-  Stone wall footings.
-  Stone paving.
-  External hearths.



After R. S. Close.

FIG. 69.

# SCRATTA WOOD.

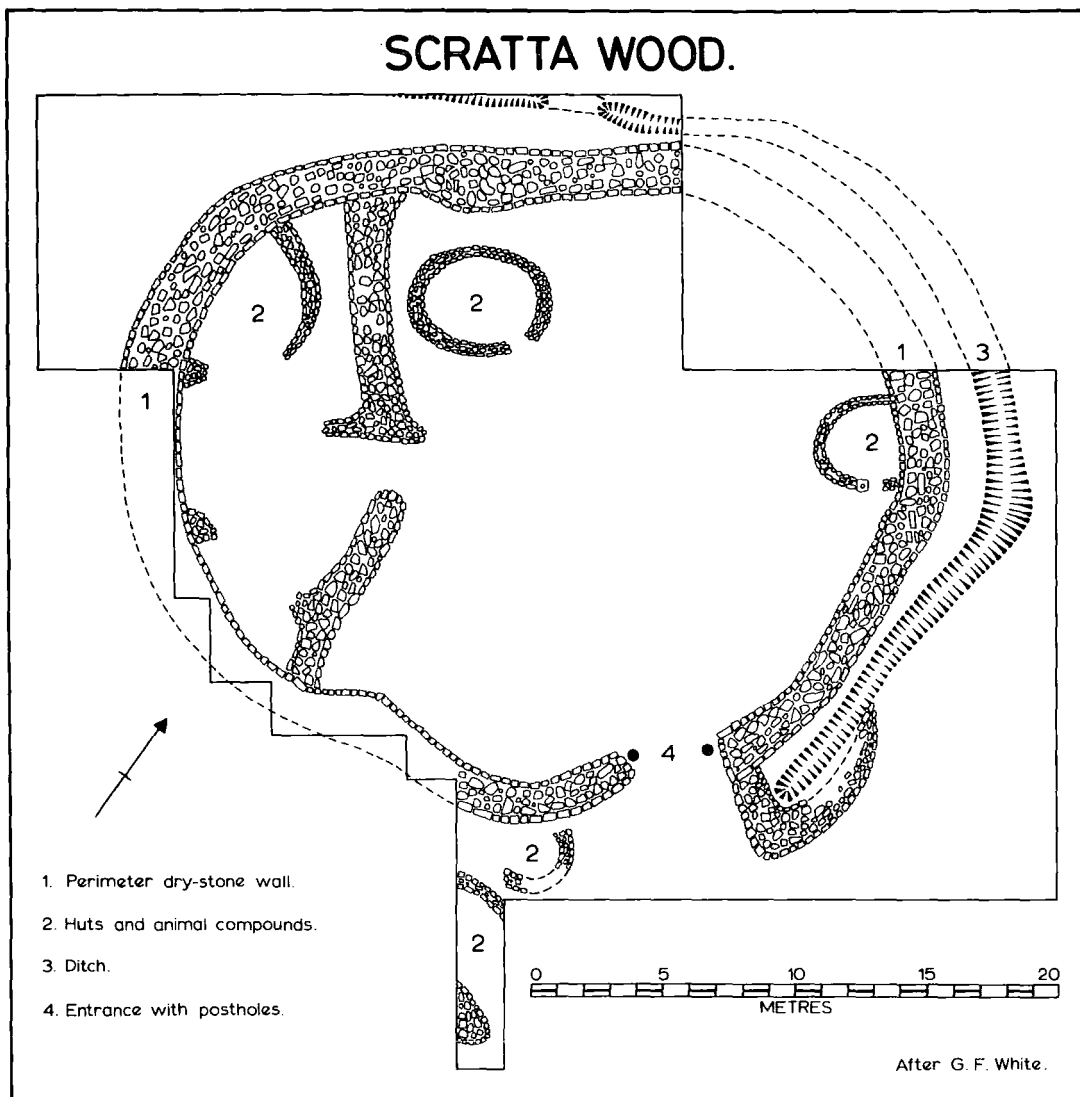


FIG. 70.

DISTRIBUTION MAPS (FIGS. 71-97)

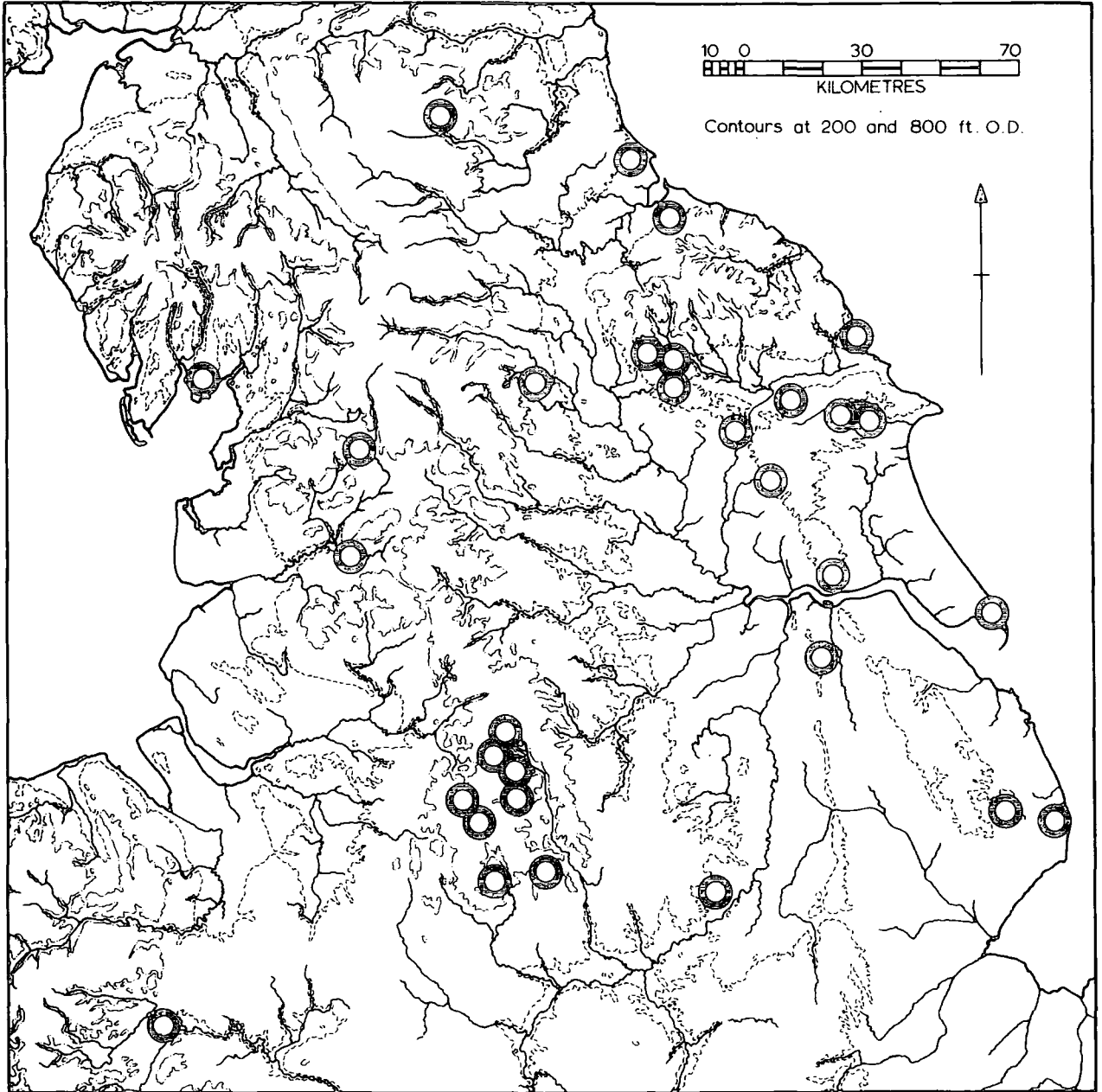


FIG. 71. Pottery of Late Bronze Age Type.

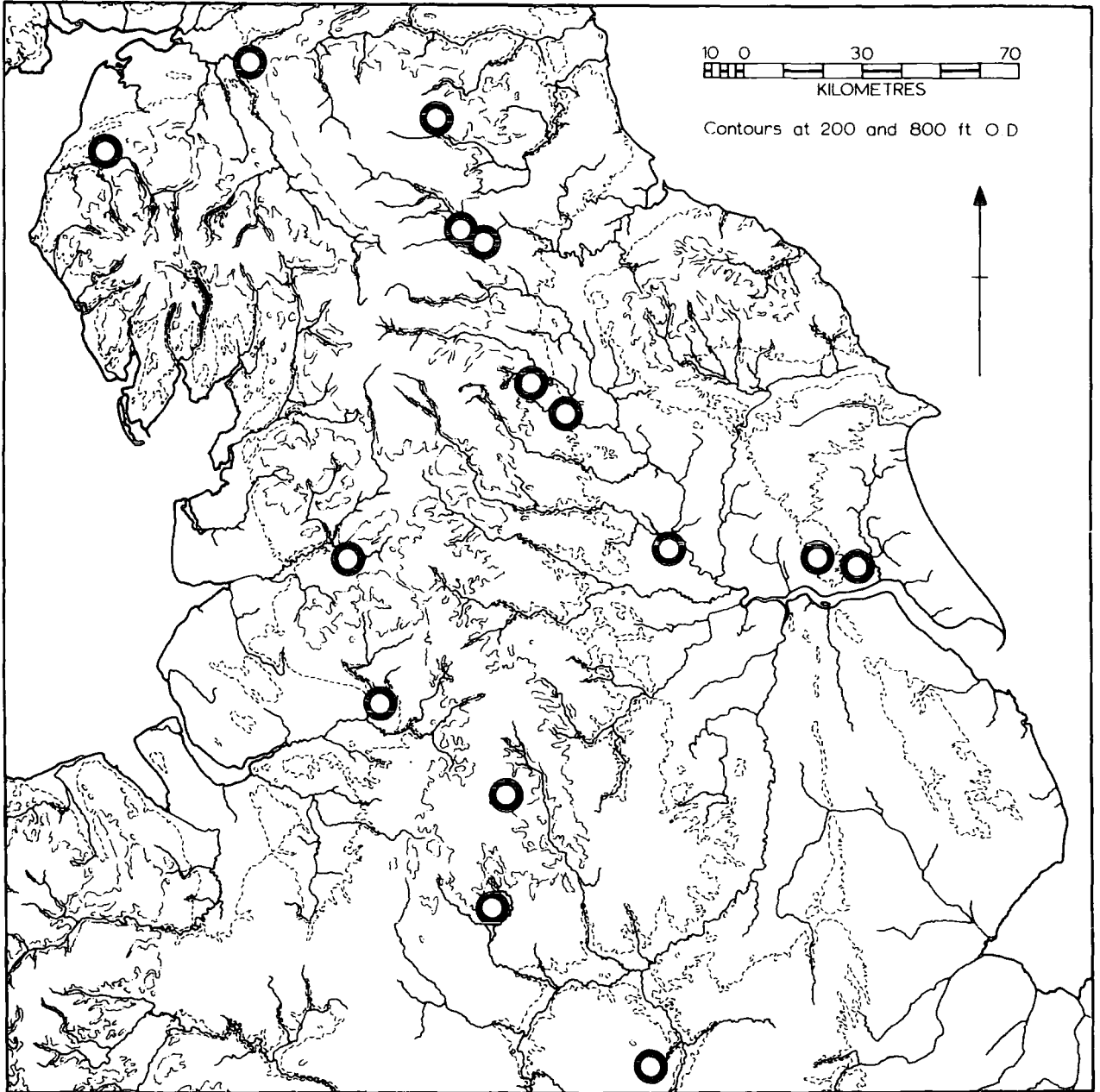


FIG.72. Late Bronze Age Gold.

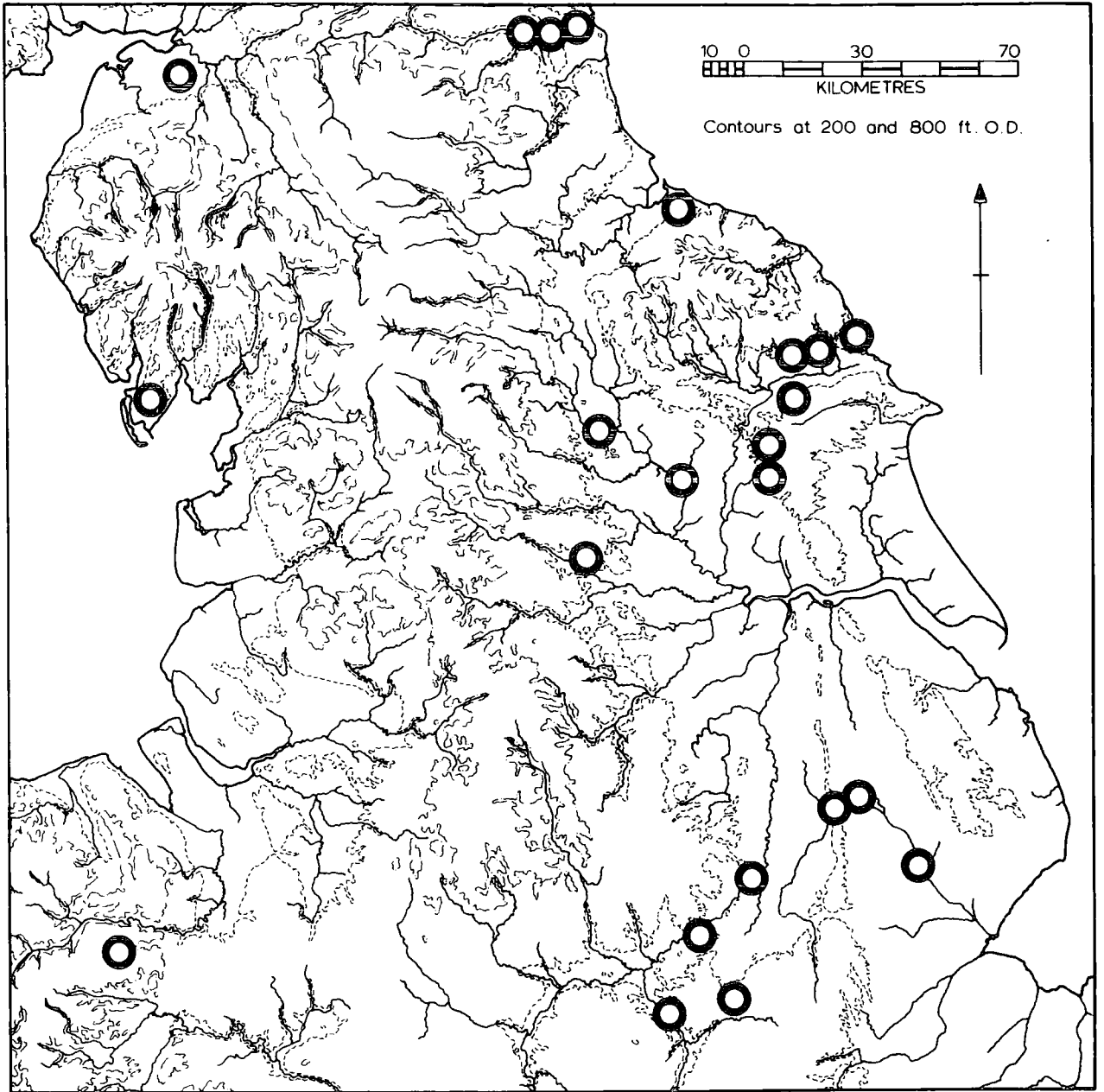


FIG. 73. Metalwork of Hallstatt Type.

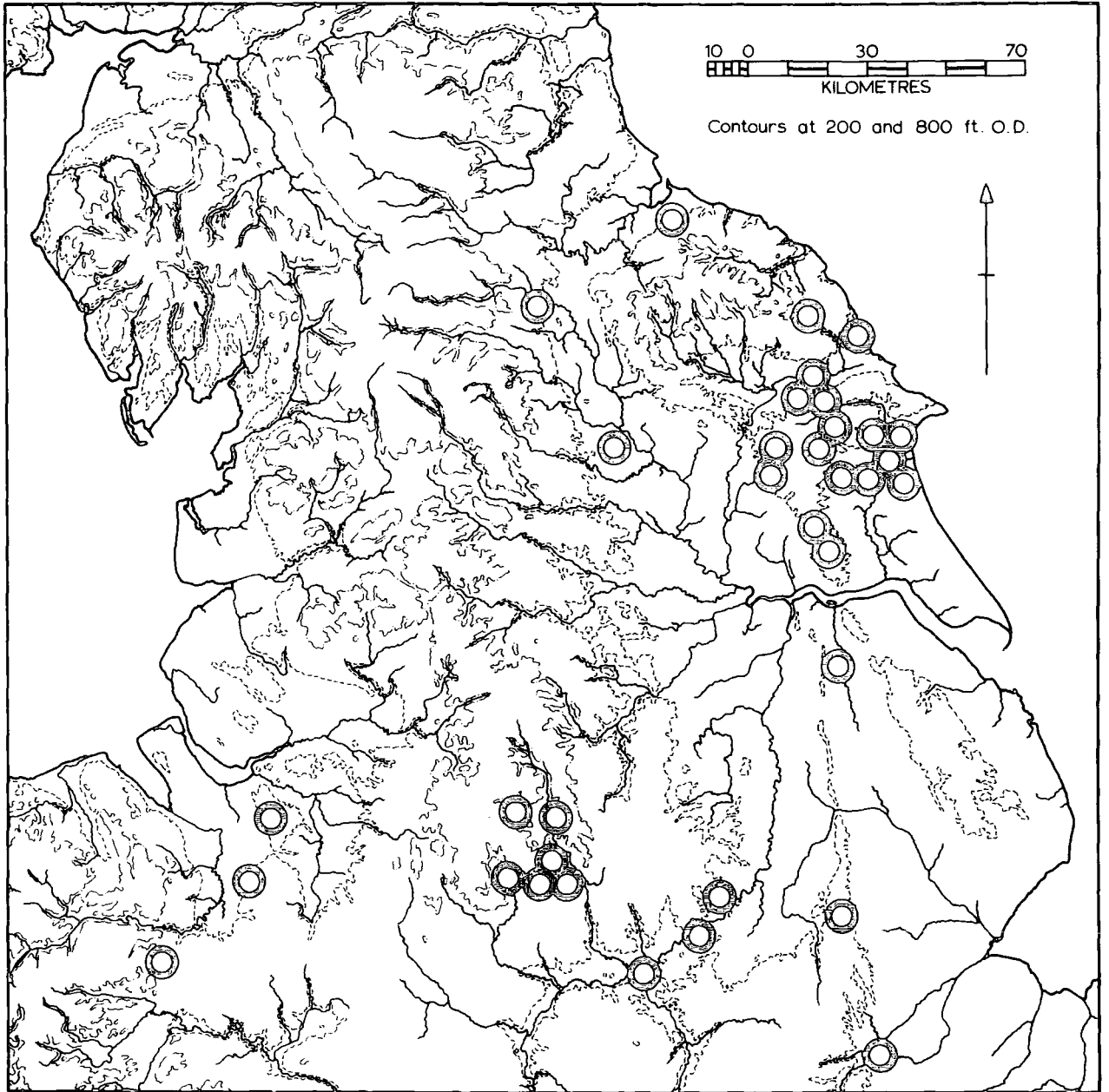


FIG. 74. Pottery with Hallstatt Influence.

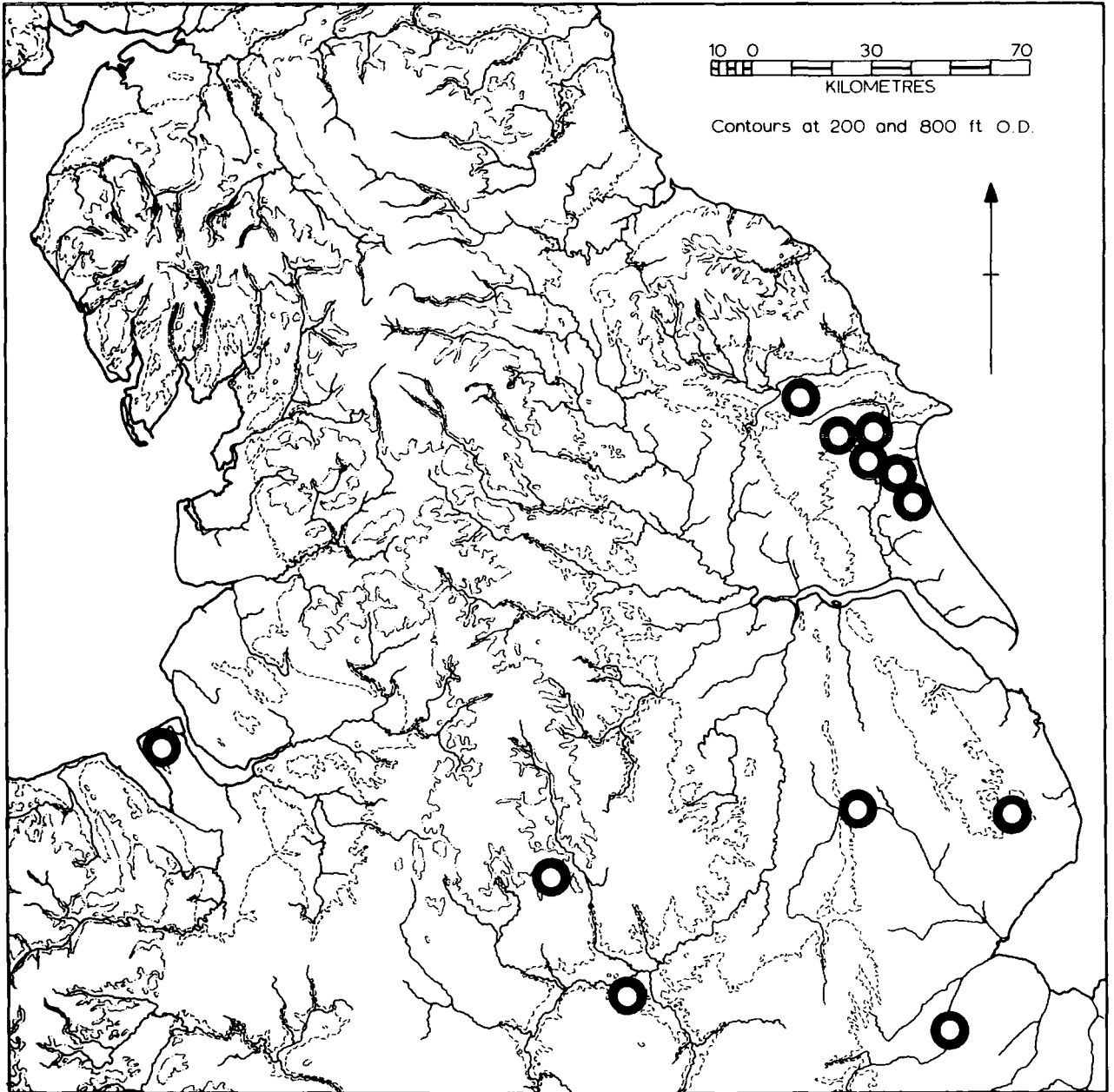


FIG. 75. Early La Tène Material.

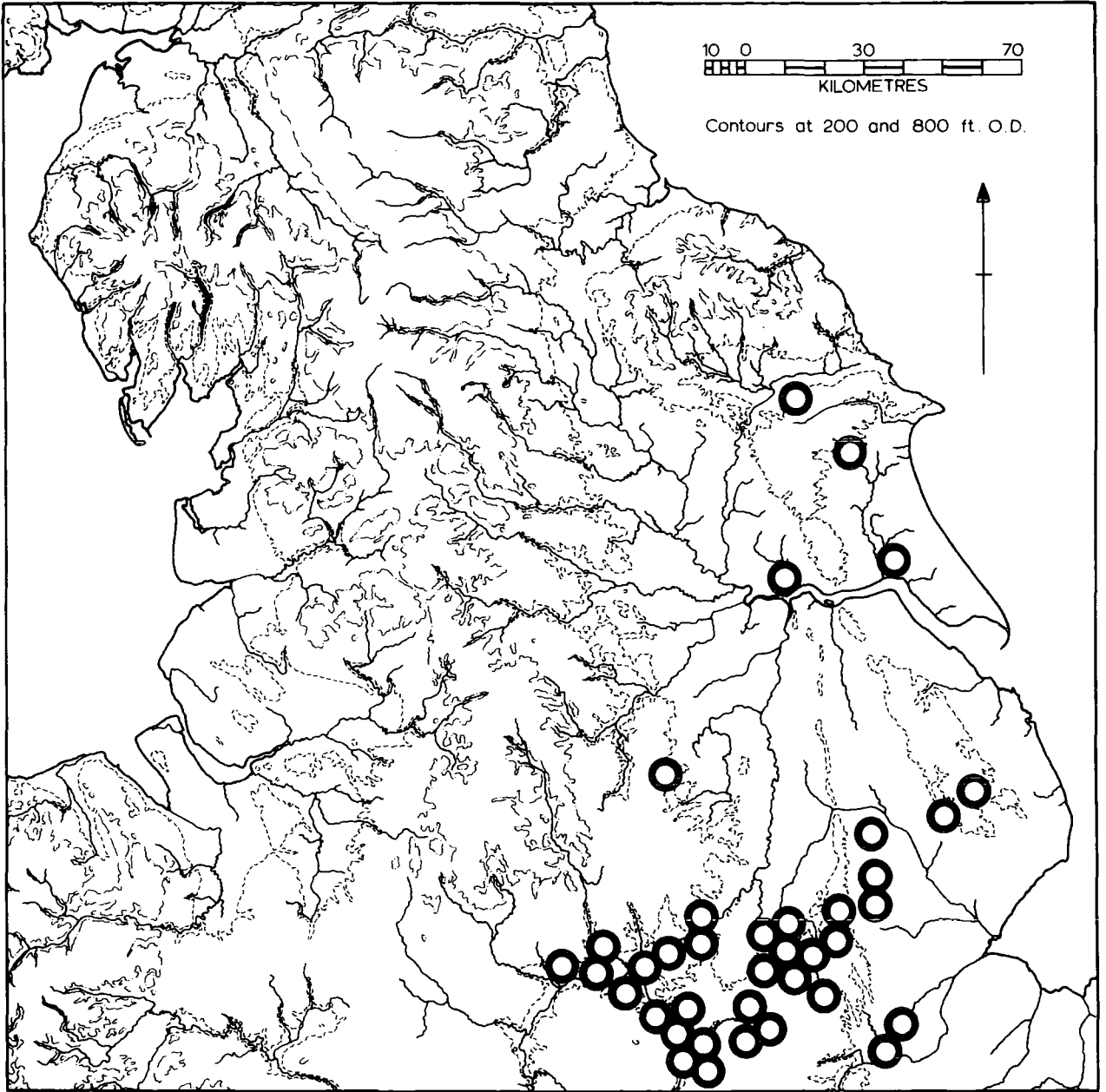


FIG. 76. Scored Pottery.

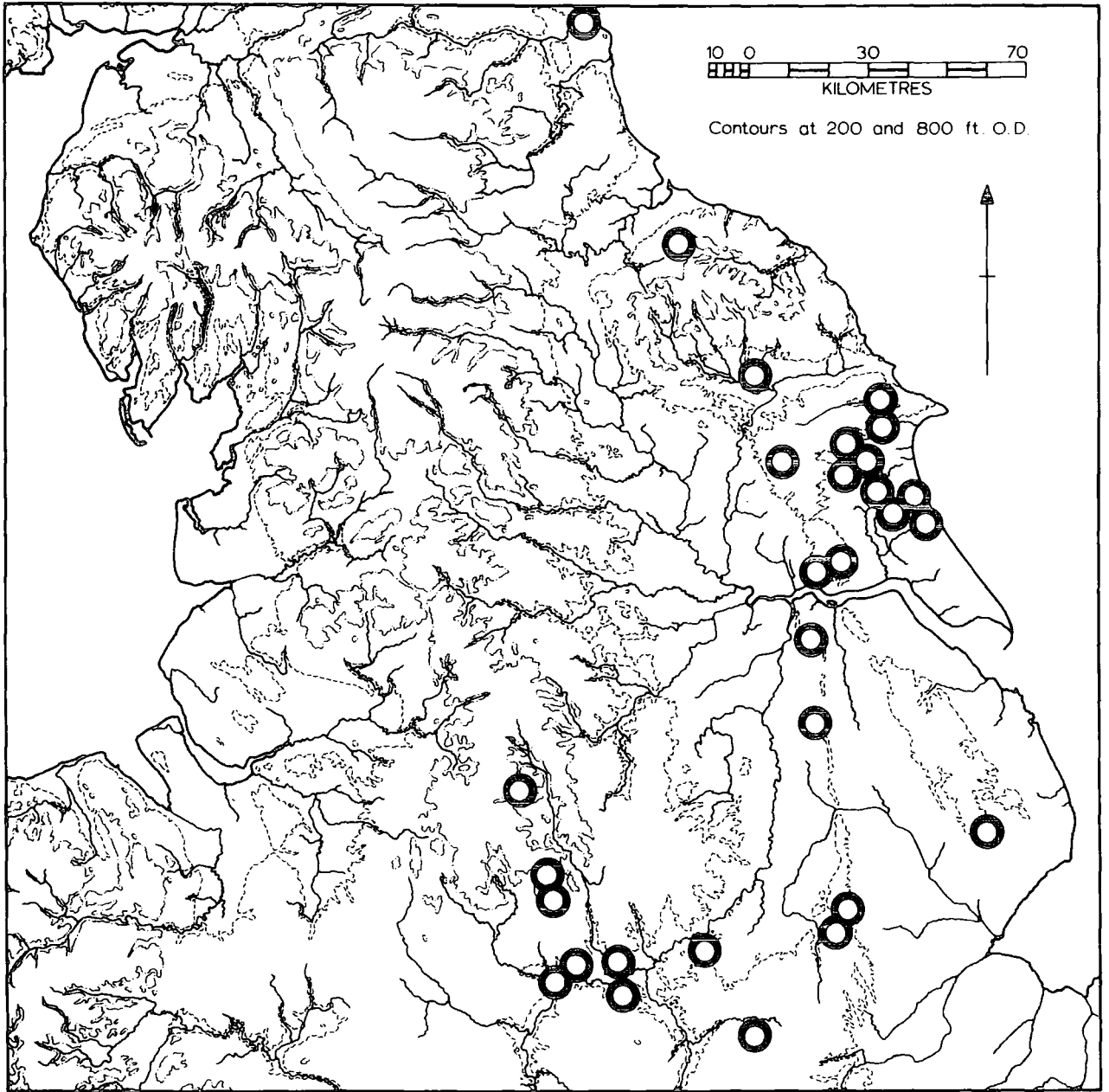
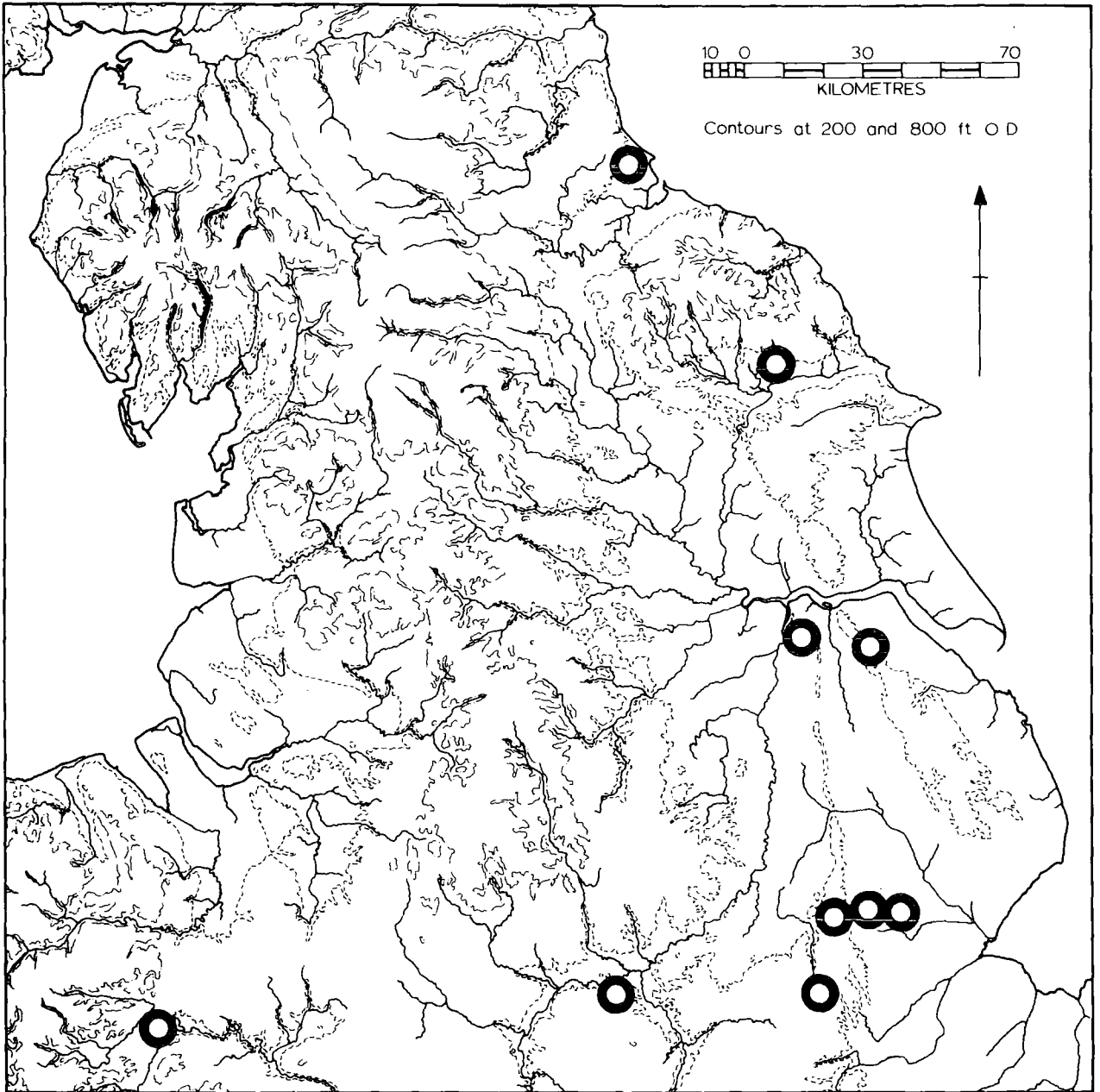
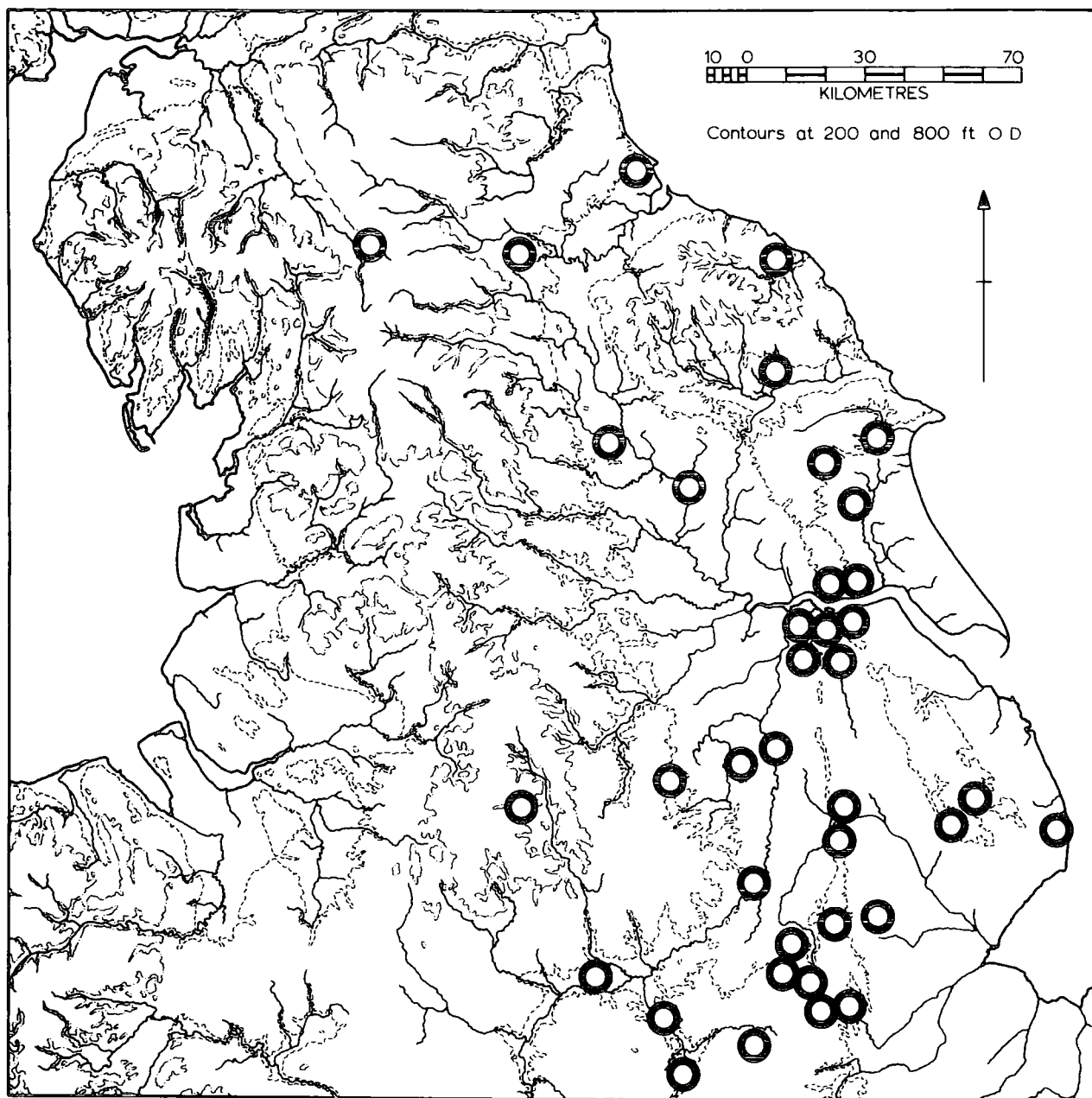


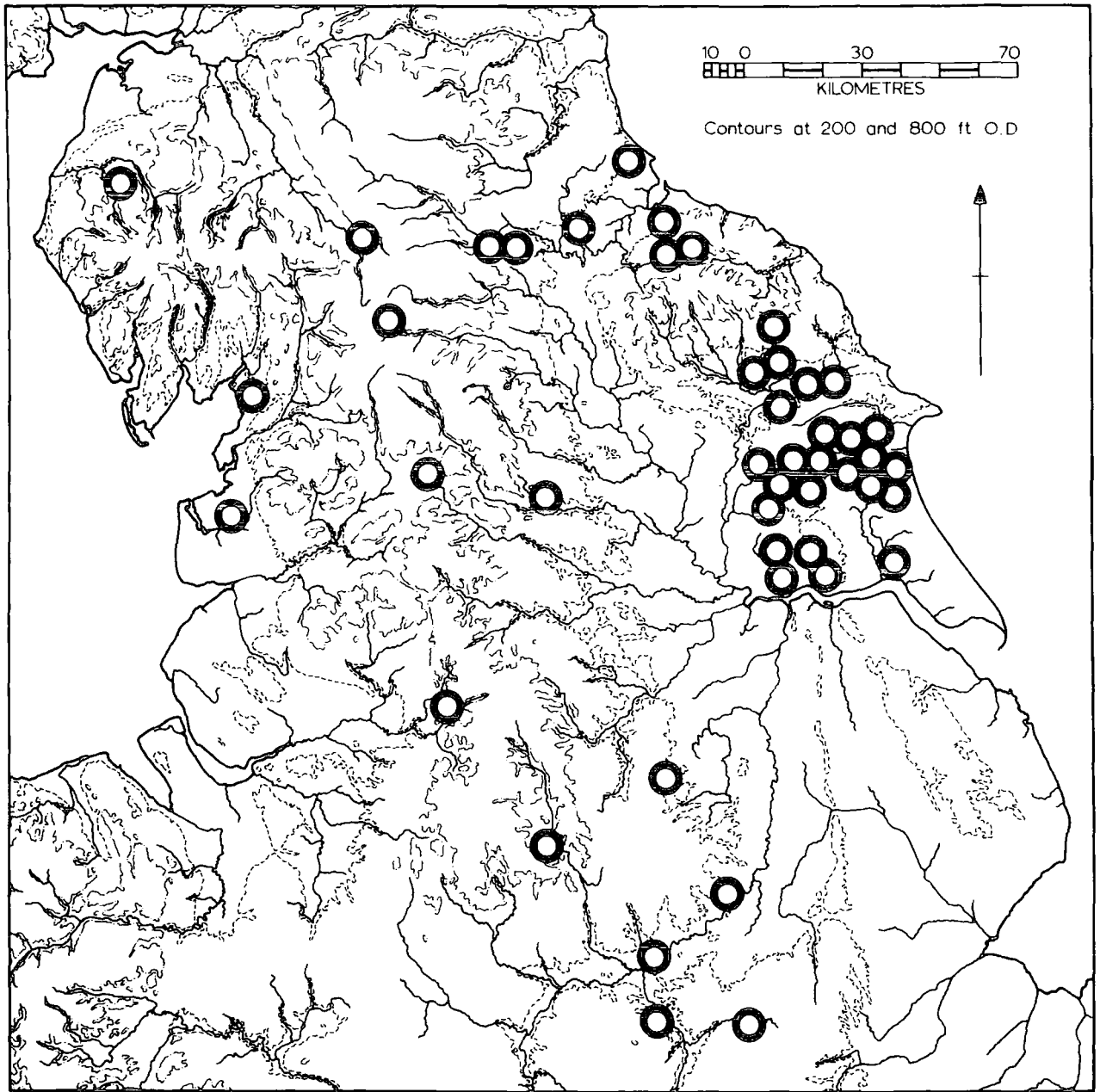
FIG. 77. Undecorated Pottery of Middle La Tène Type.



**FIG. 78.** Pottery with Rouletted, Stamped, or Grooved Decoration.



**FIG. 79.** Some Belgic Types of the Late La Tène Period.



**FIG. 80.** Some Native Types of the Late La Tène Period.

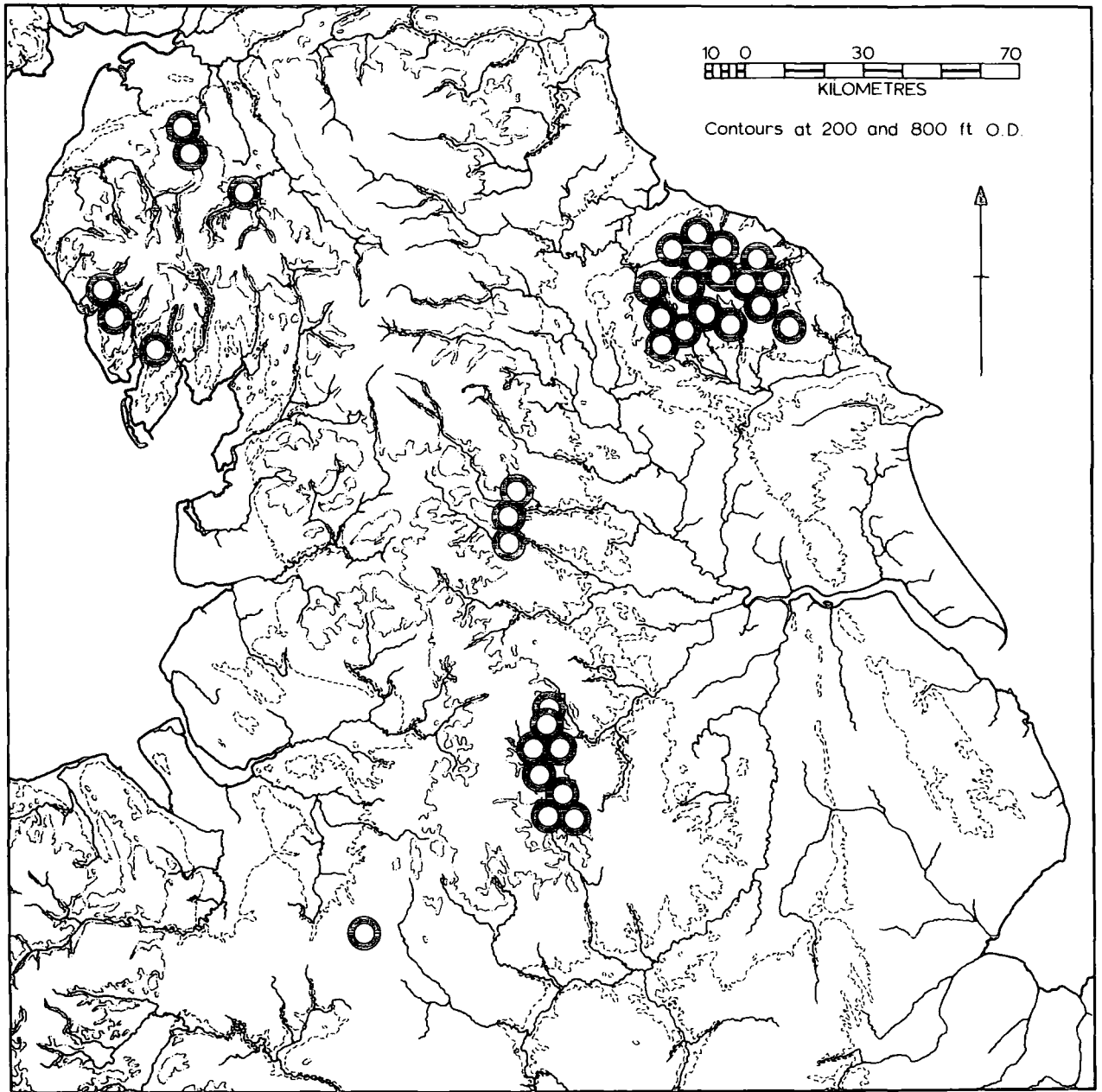
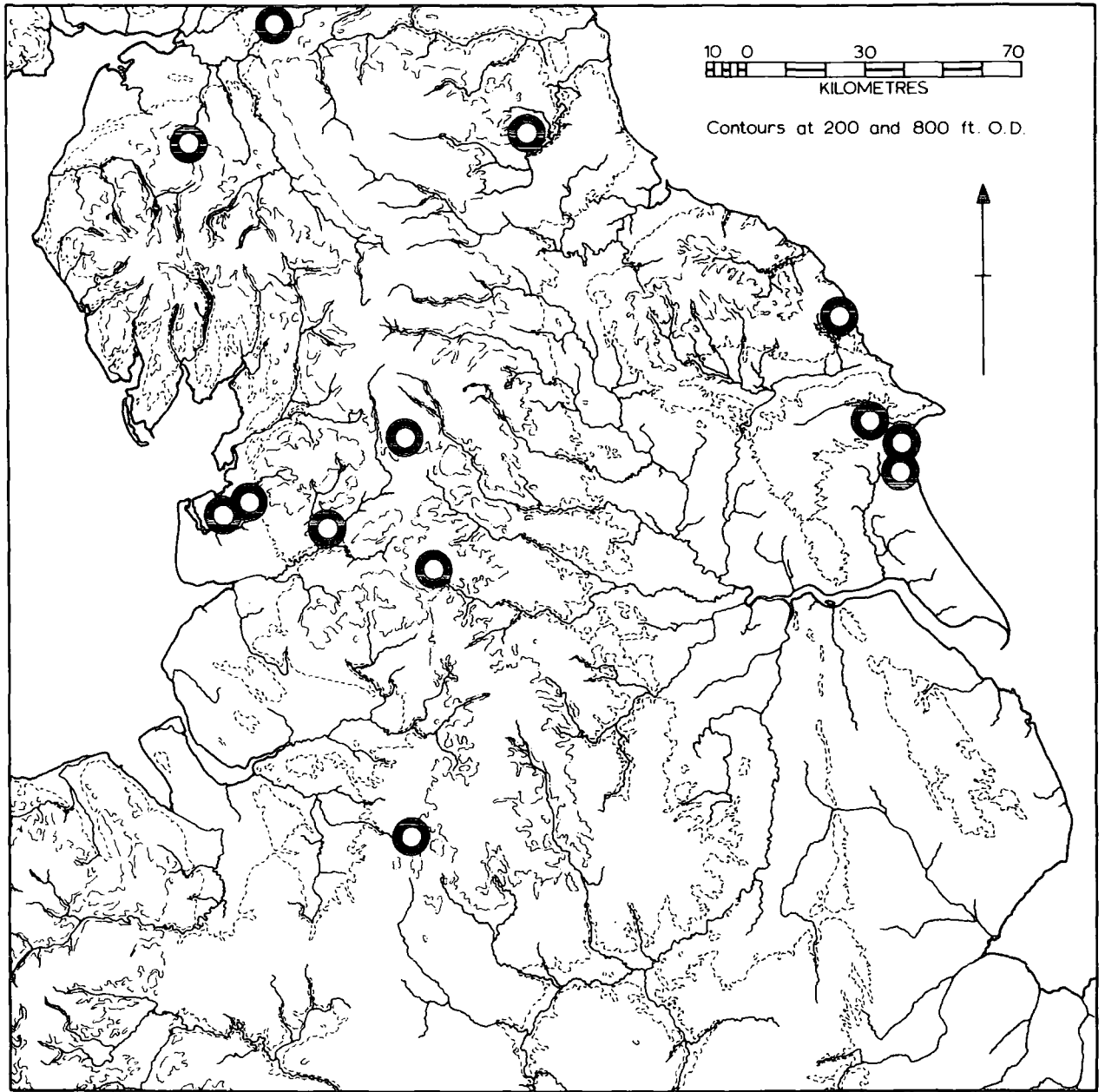
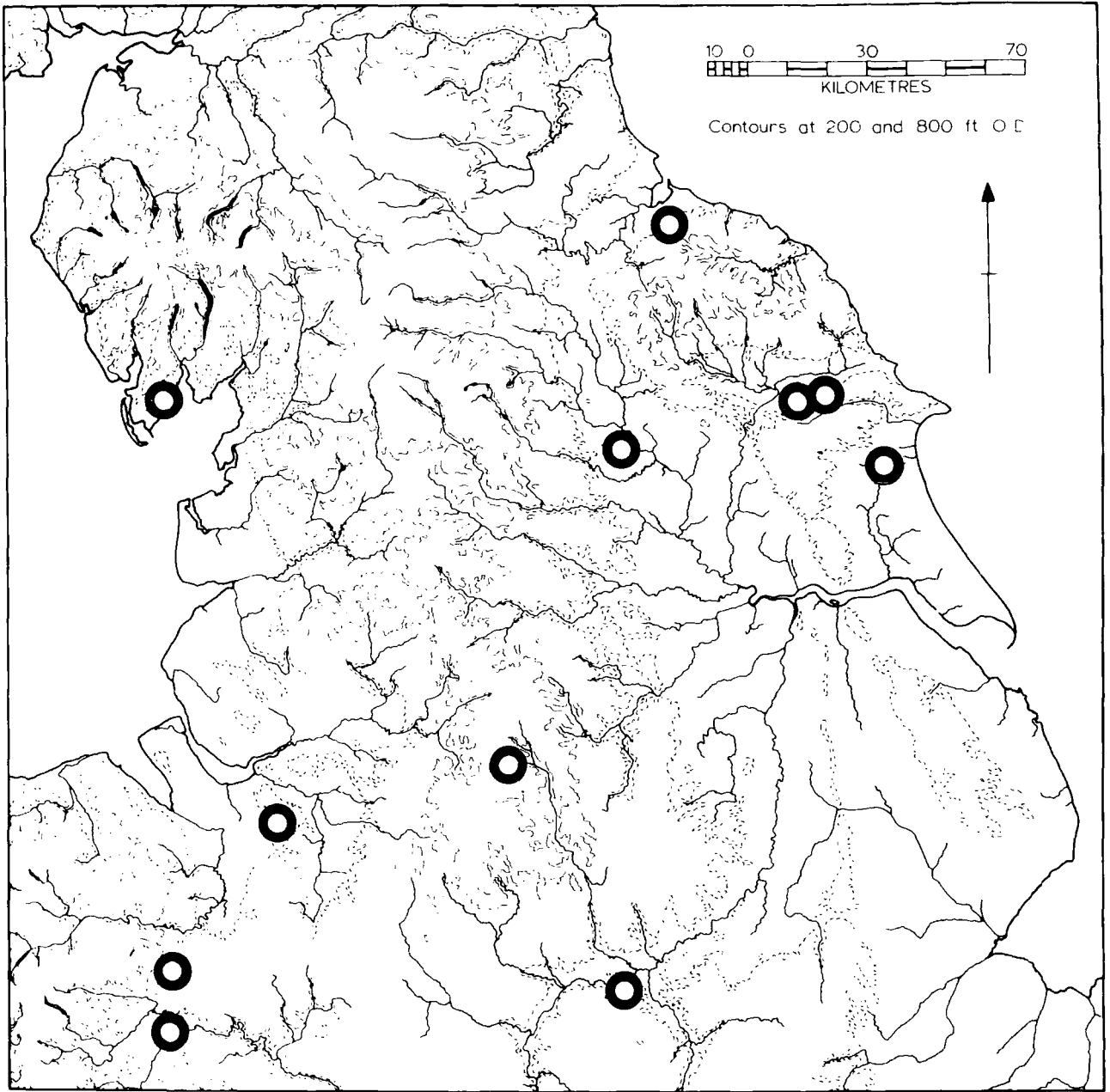


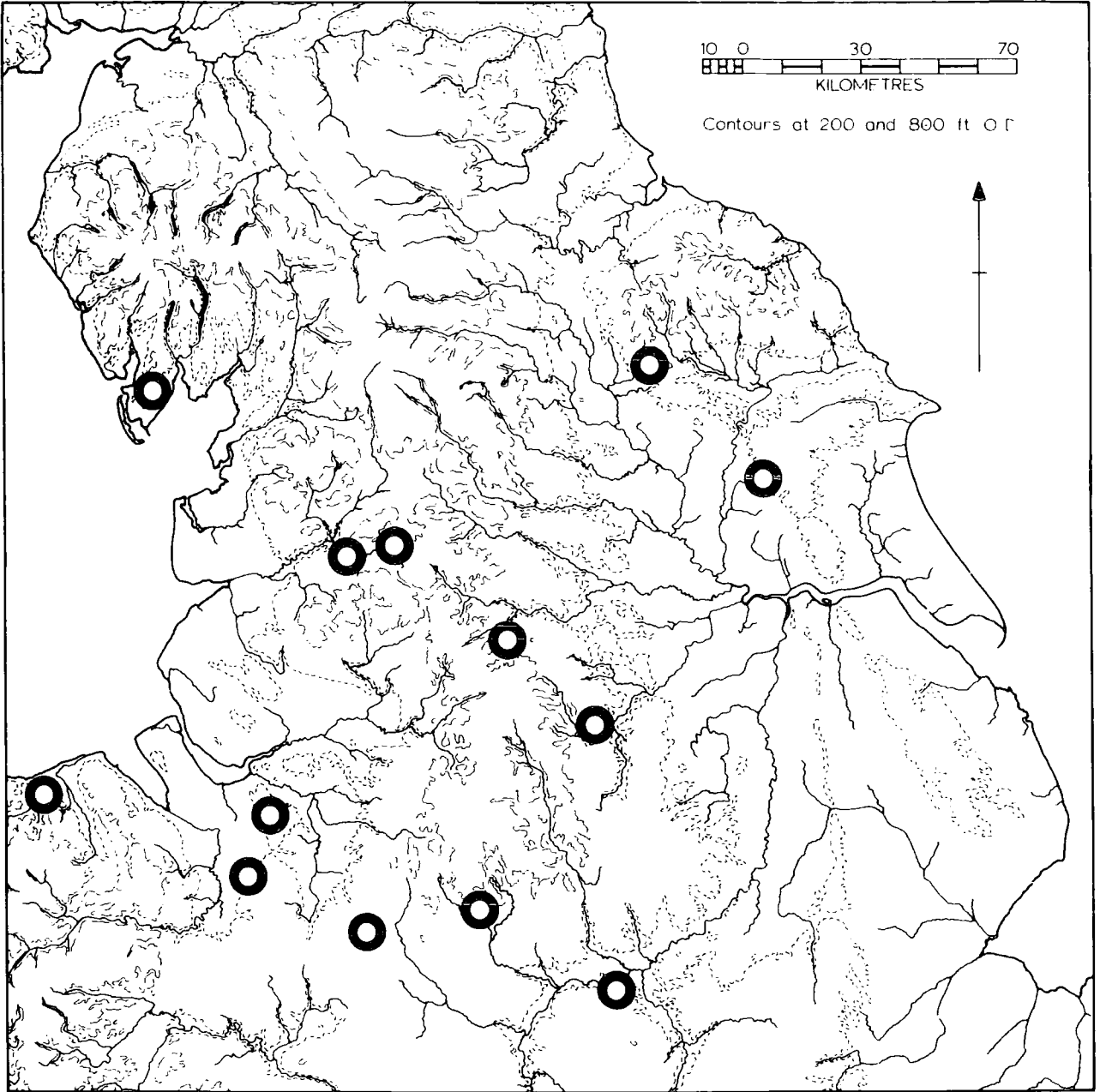
FIG. 81. Bronze Age Extensive Settlement.



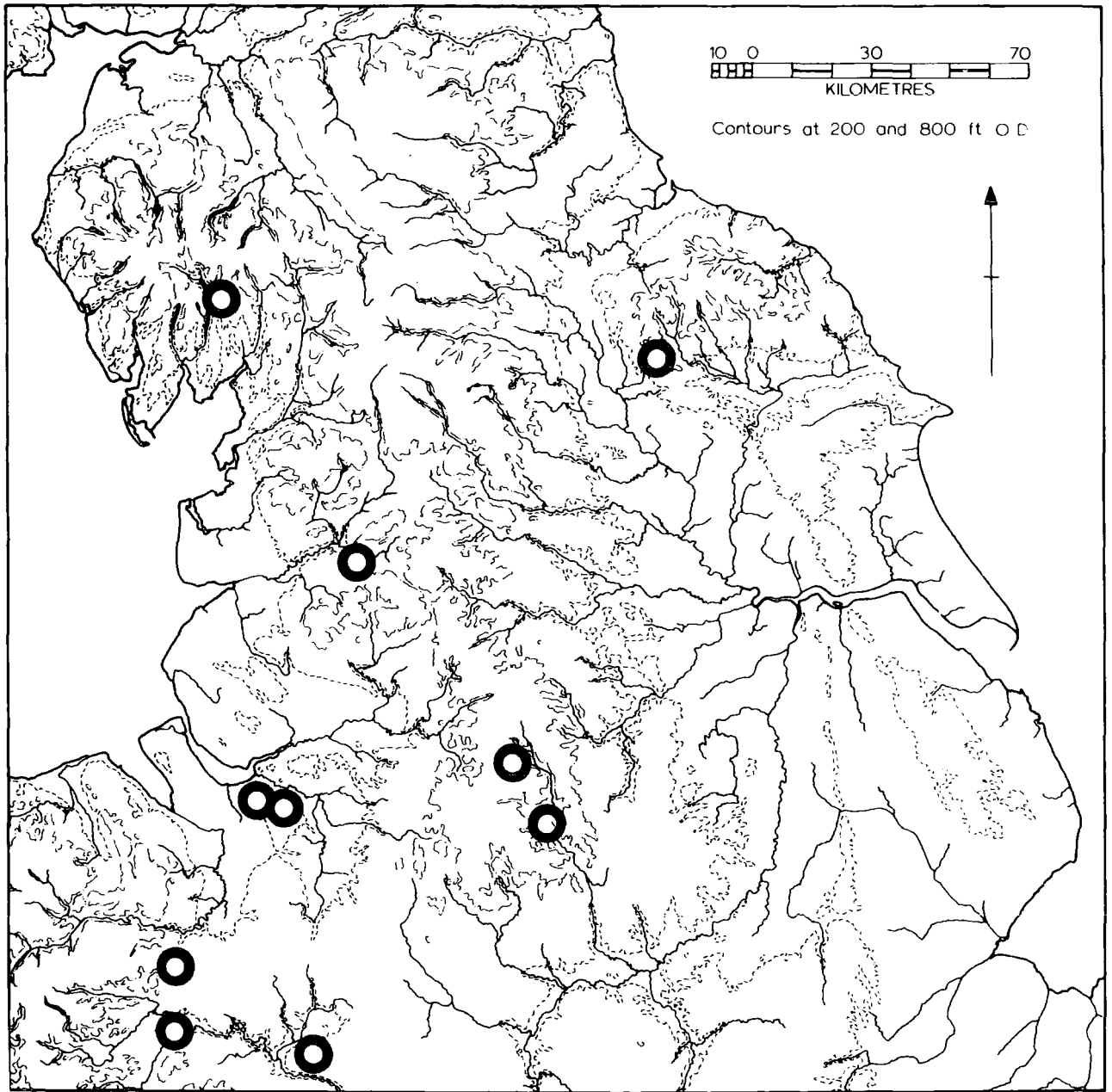
**FIG. 82.** Bronze Age Isolated Huts.



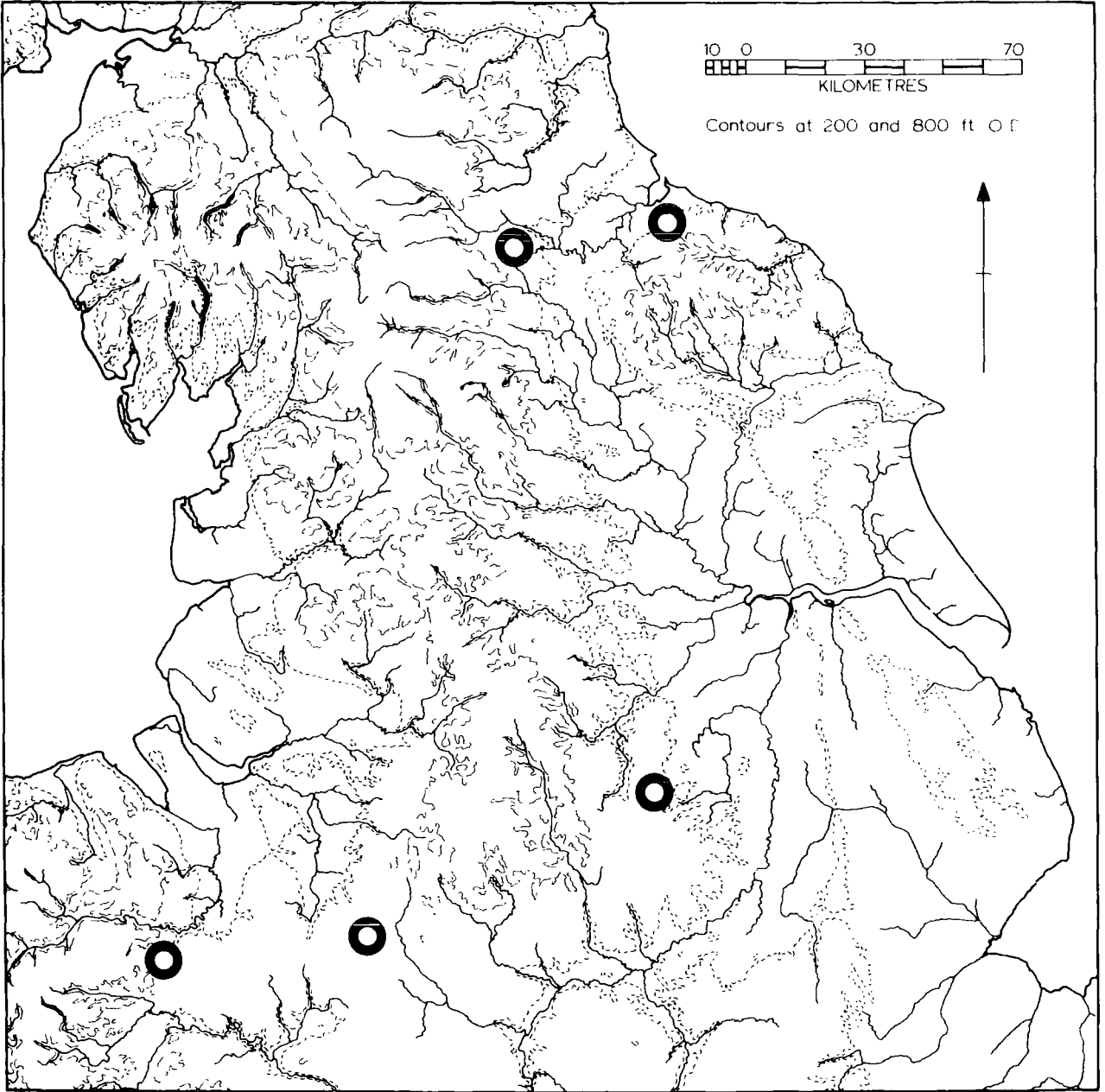
**FIG. 83.** Stockaded Camps.



**FIG. 84.** Hill-forts: Timber used in Ramparts.



**FIG. 85.** Hill-forts: Stone-Revettted Box Ramparts.



**FIG. 86.** Hill-forts: Dump Ramparts.

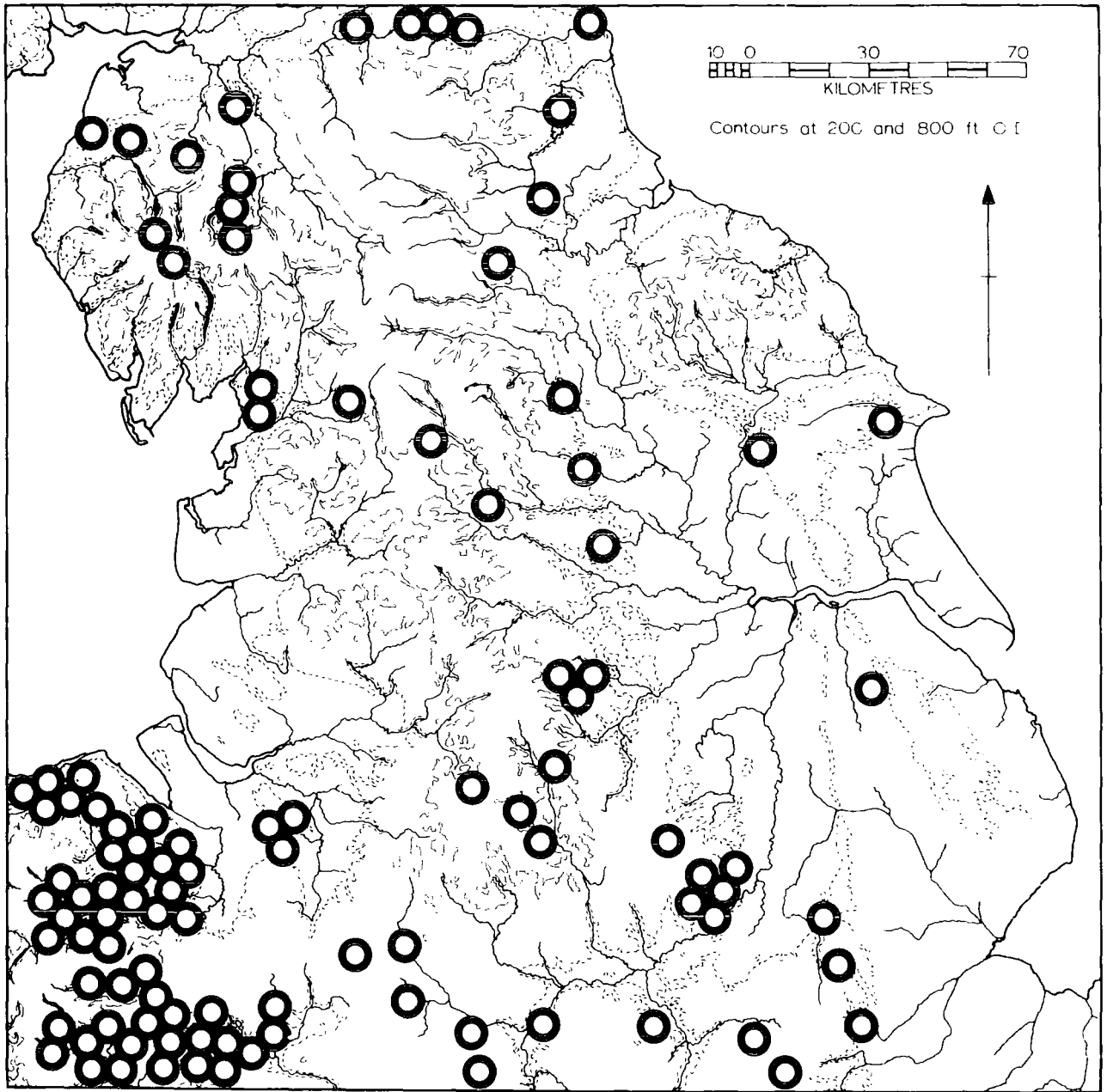
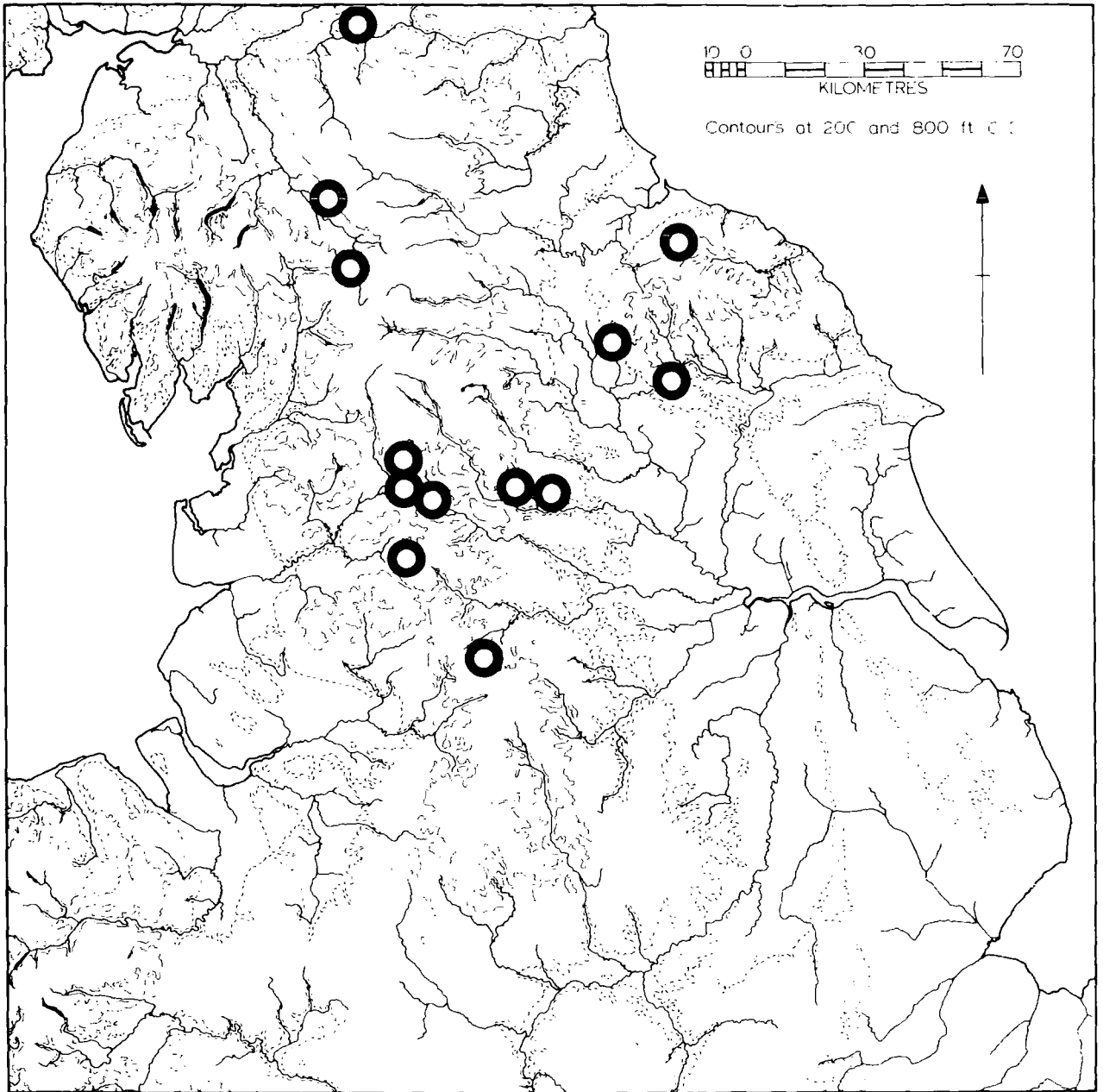
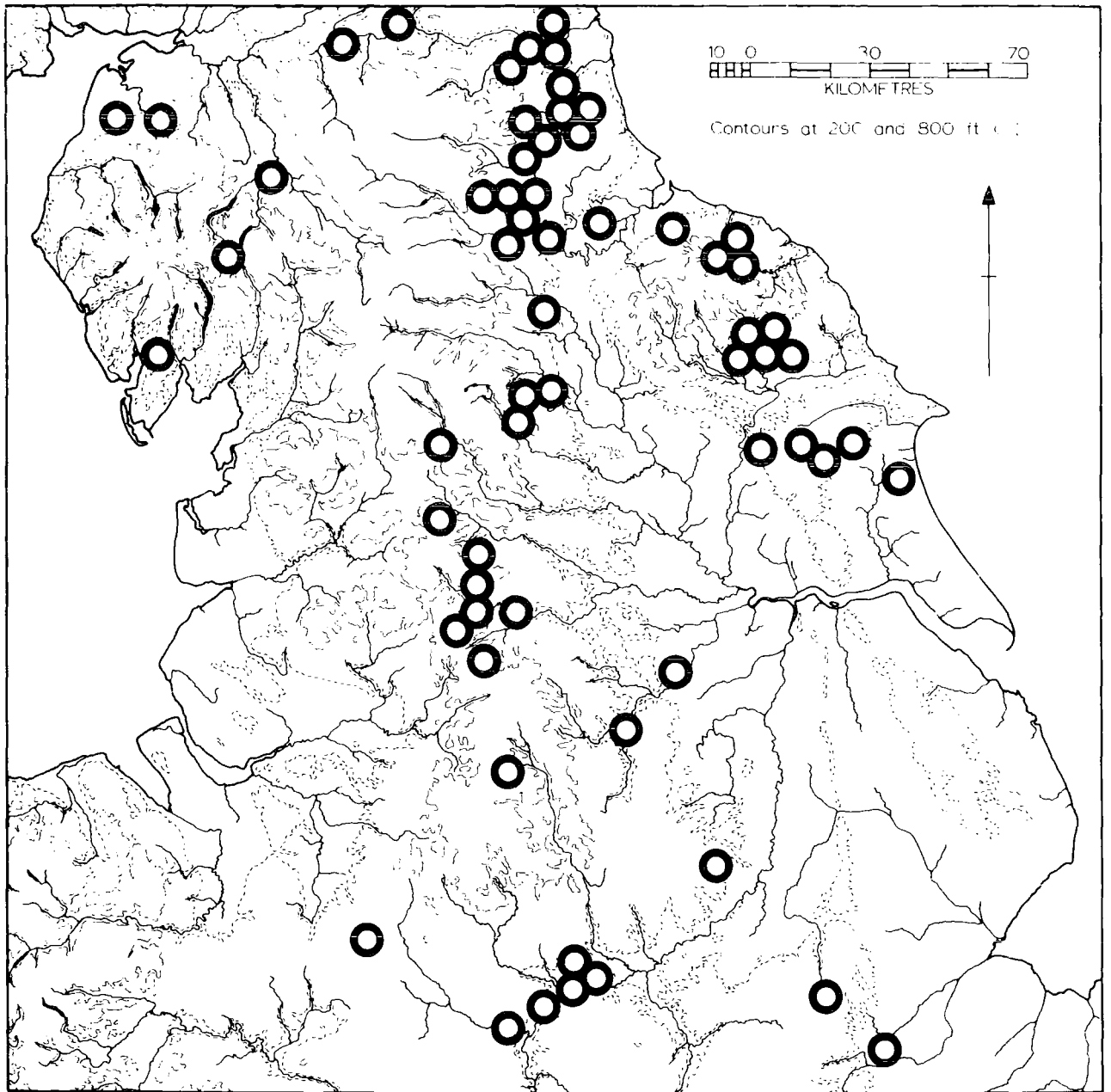


FIG. 87. Hill-forts: Other Sites, Mostly Unexcavated.



**FIG. 88.** Enclosures with Inner Ditch and Outer Rampart.



**FIG. 89.** Small Rectangular or D-Shaped Enclosures.

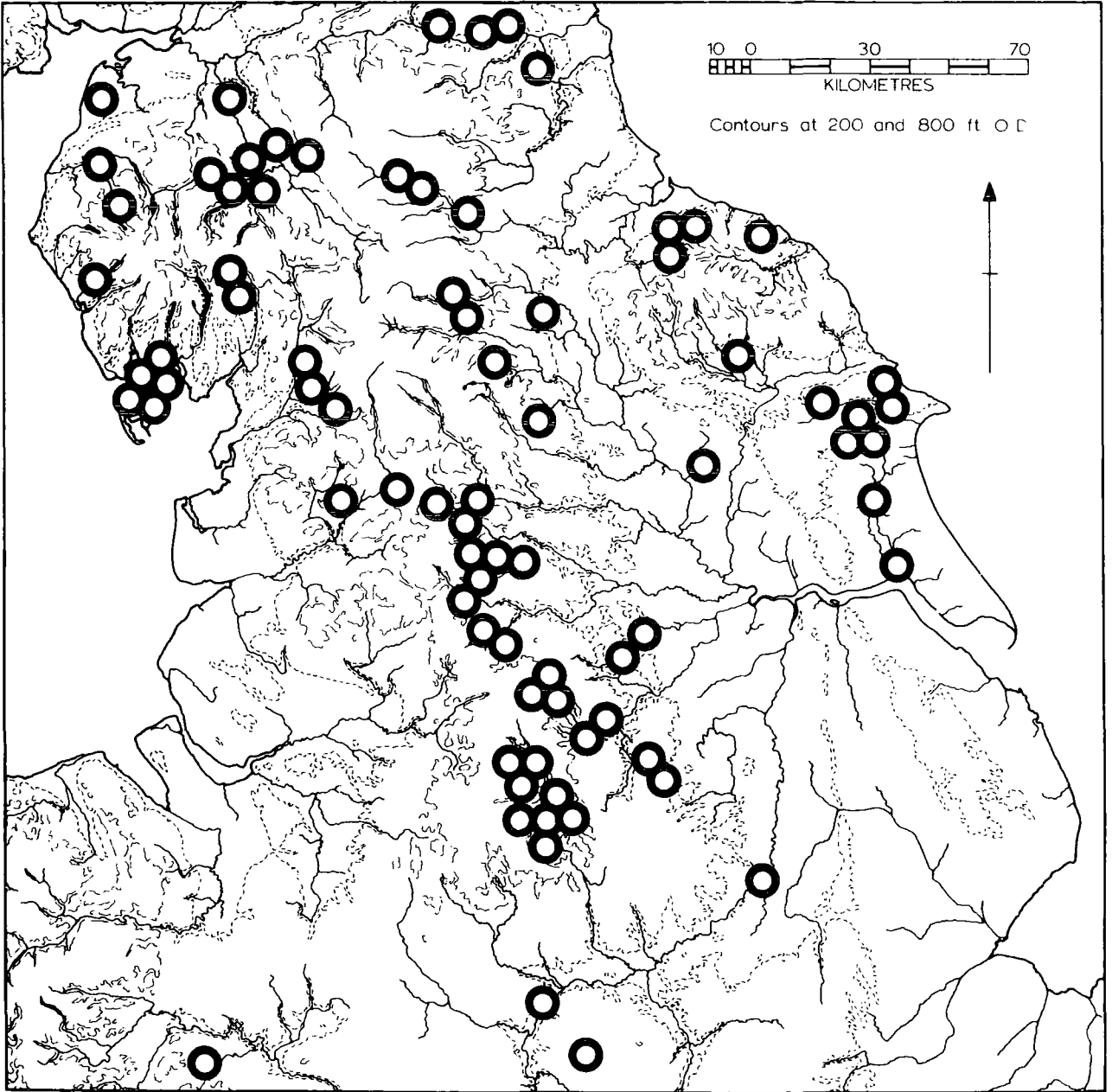
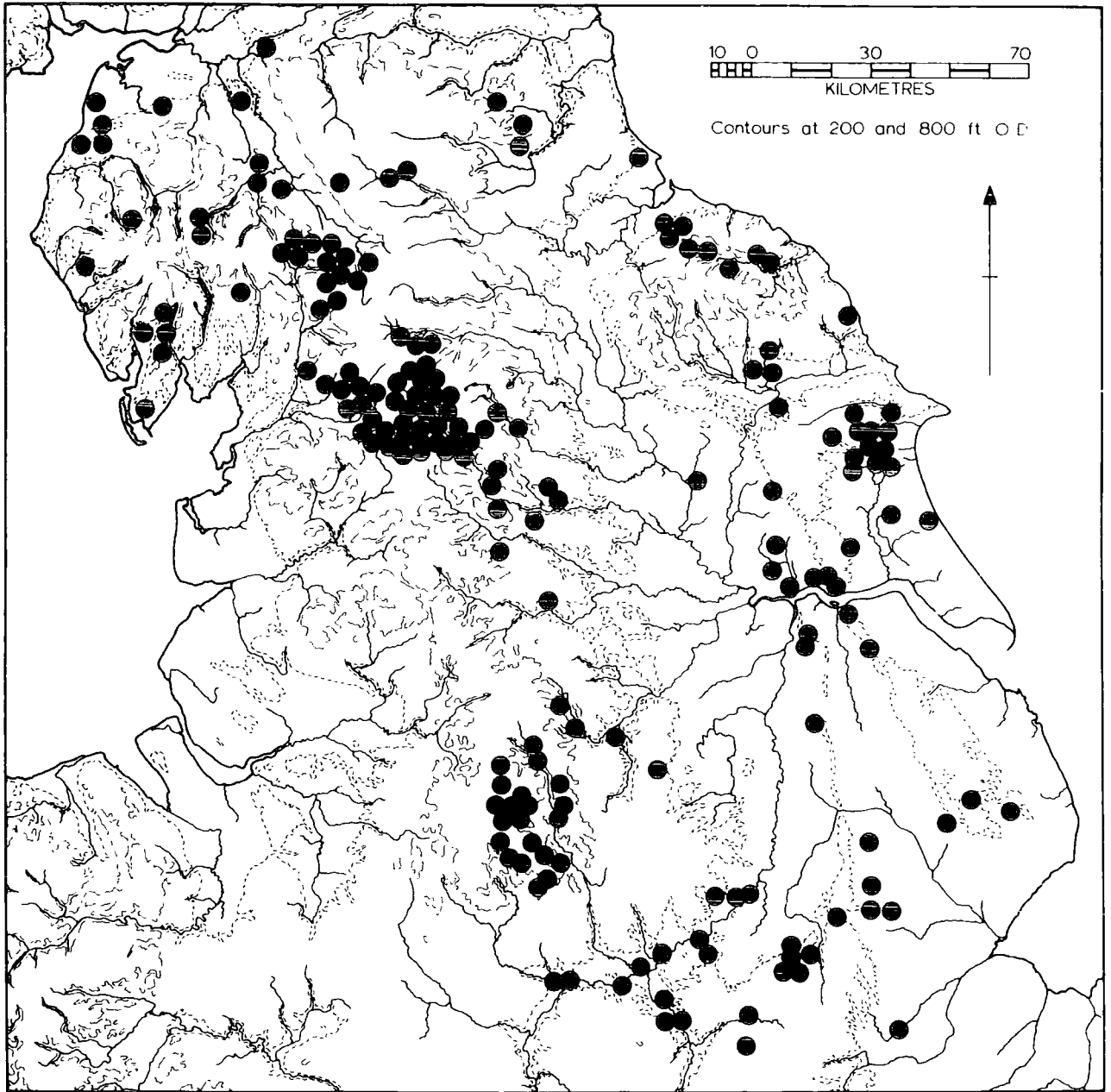


FIG.90. Curvilinear Enclosures.



**FIG. 91.** Extensive, Unenclosed, and Unidentifiable Settlements: Iron Age and Romano-British.

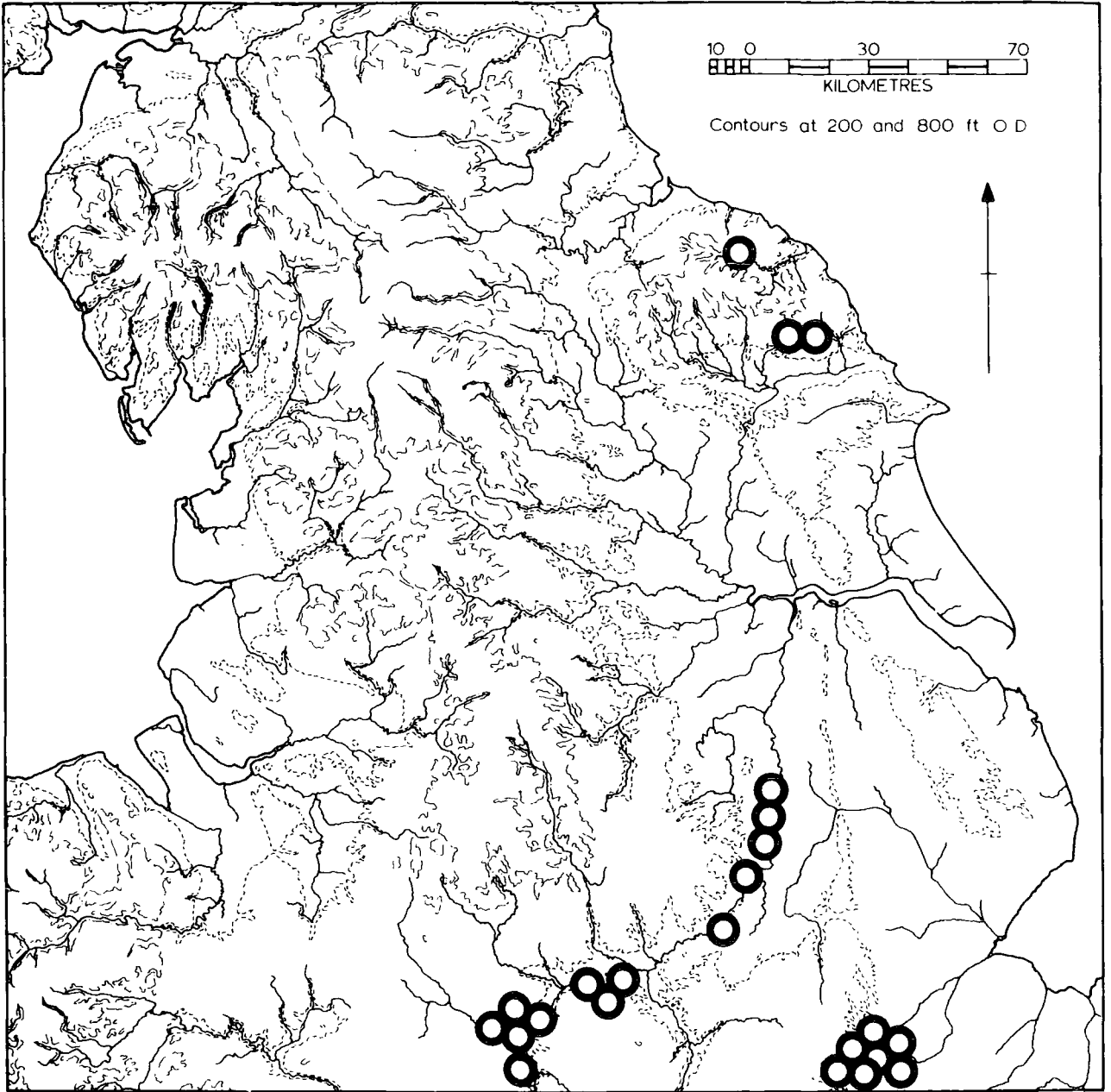
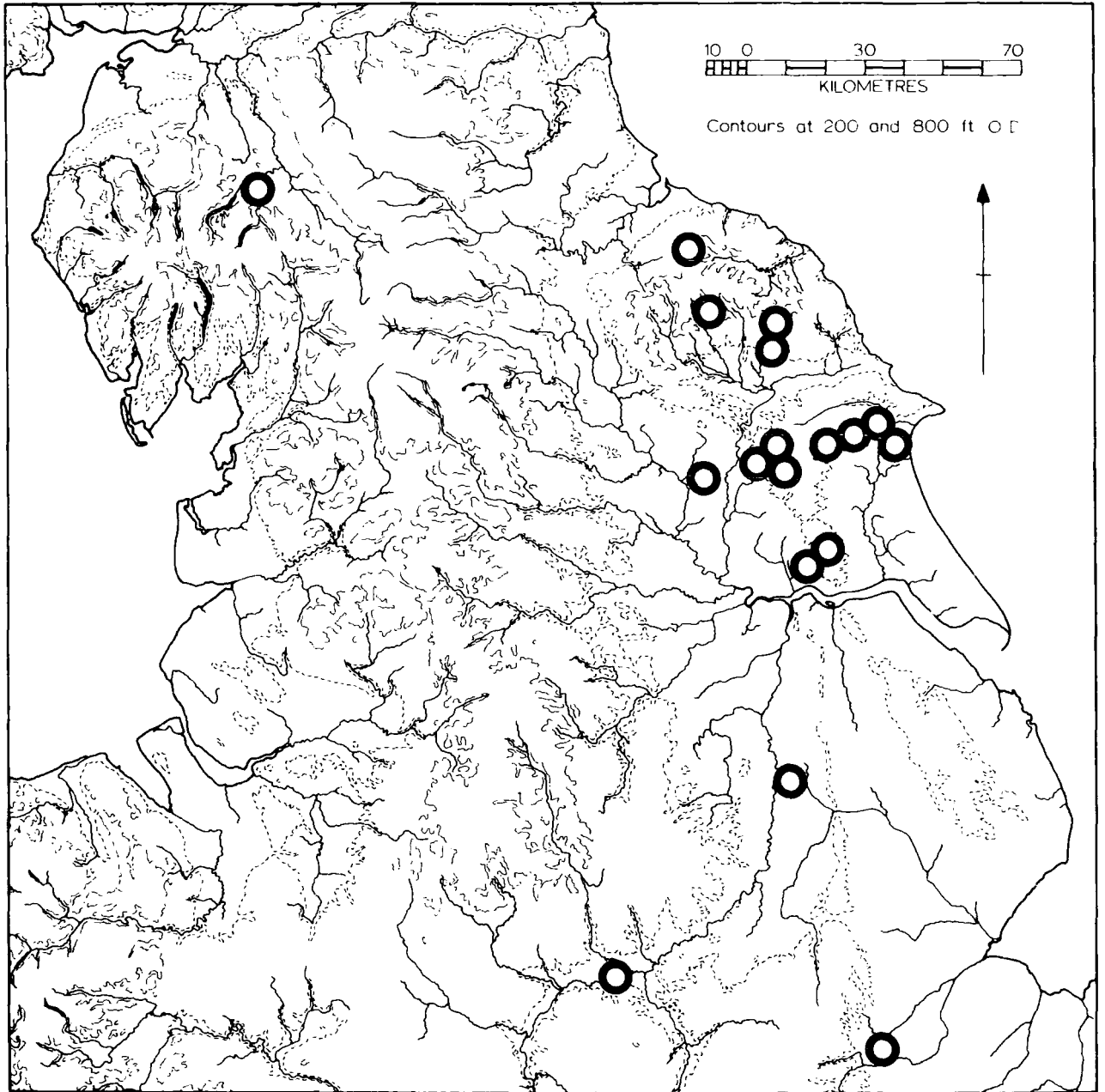
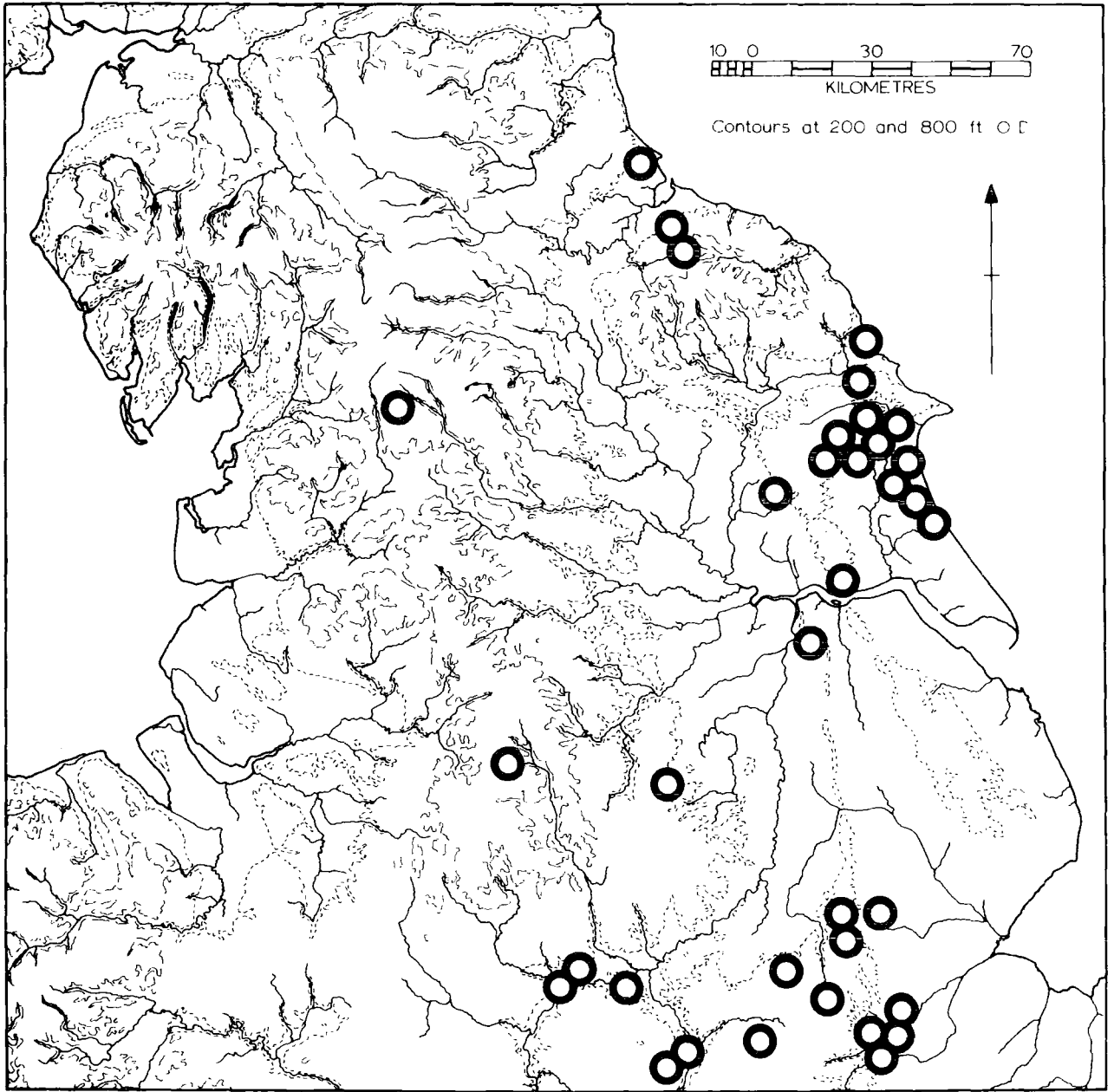


FIG. 92. Pit Alignments.



**FIG. 93.** Large Rectangular Enclosures and Boundary Earthworks.



**FIG. 94.** Later Prehistoric Pits.

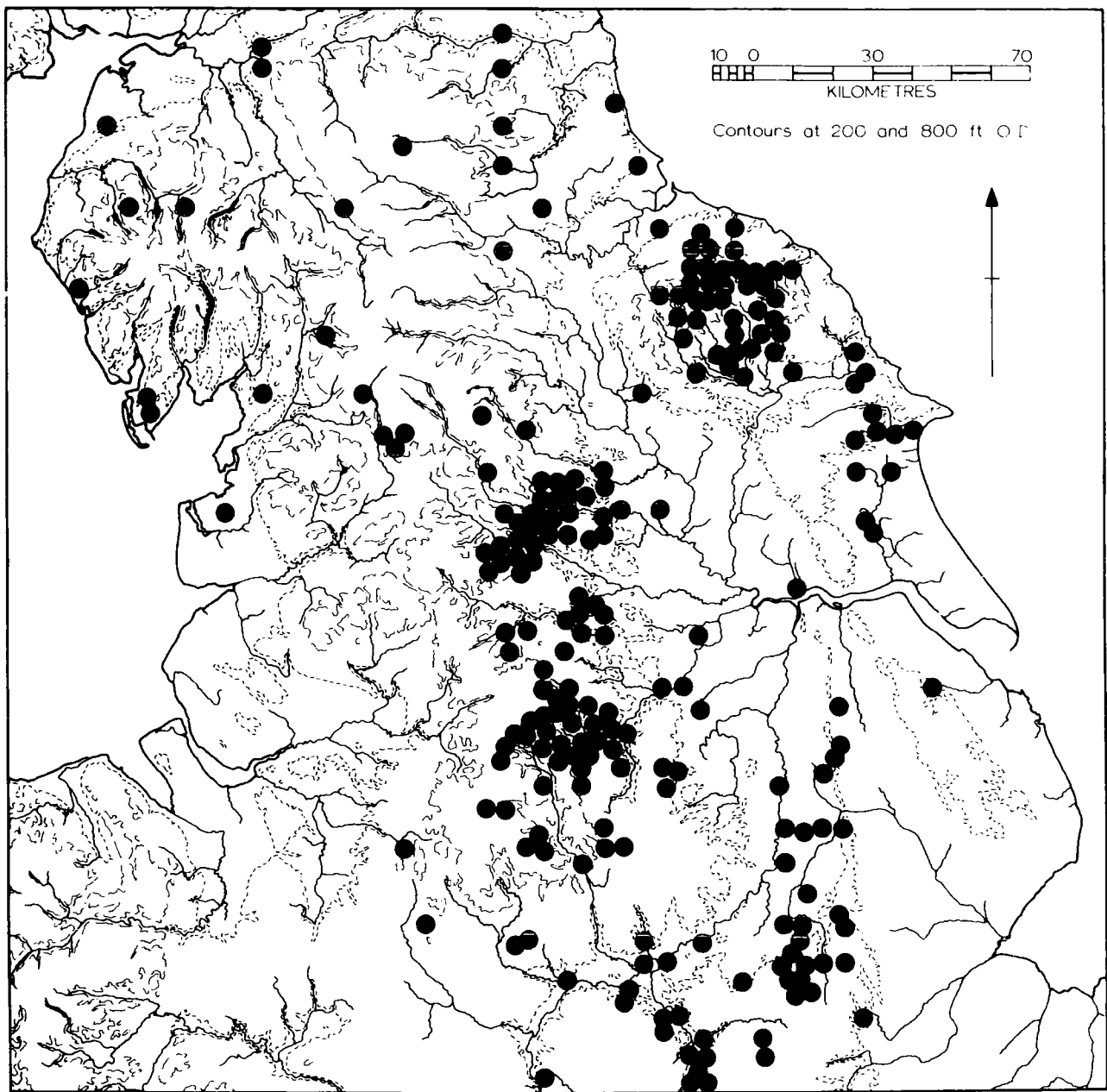
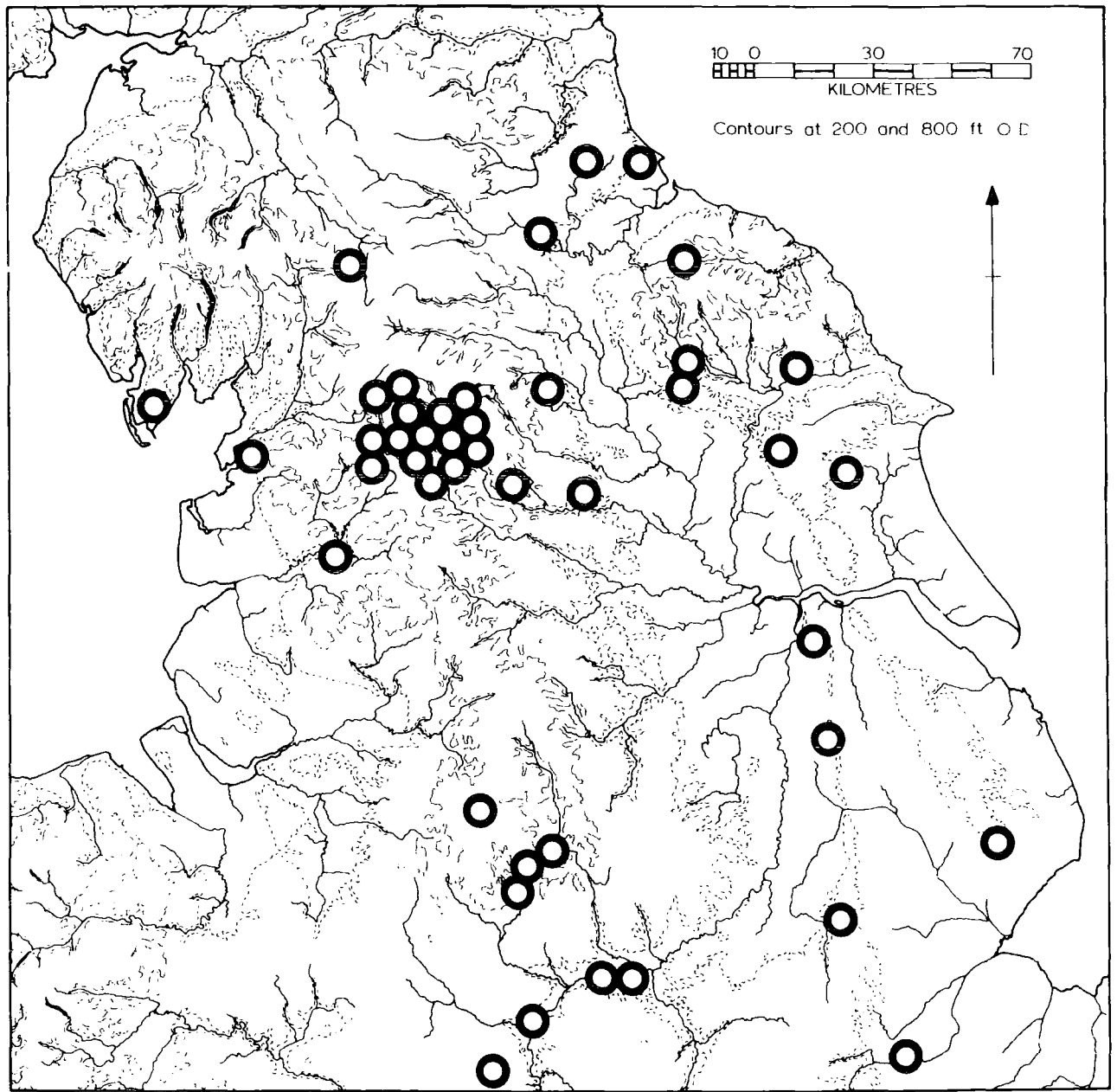
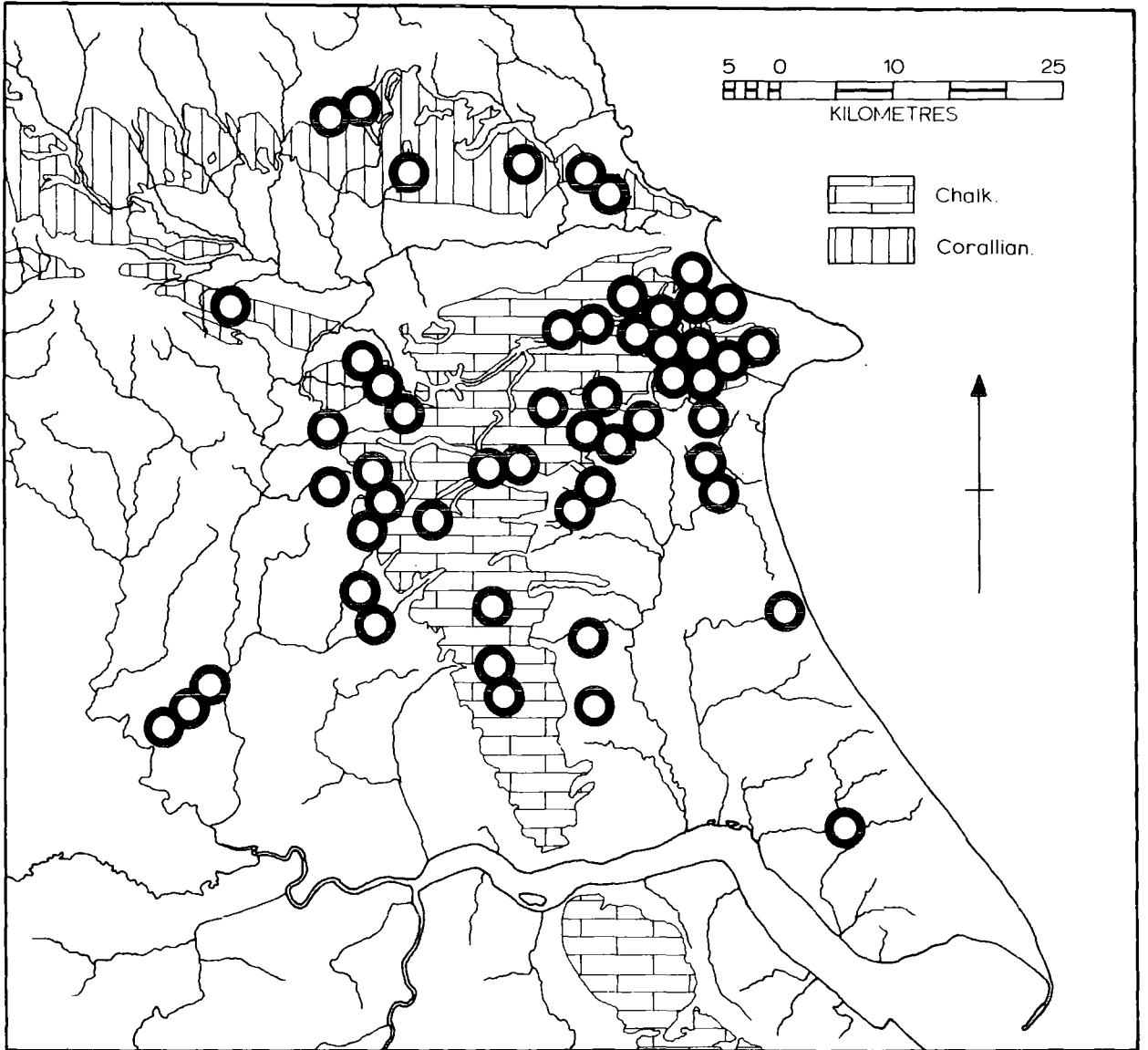


FIG.95. Beehive Querns.



**FIG. 96.** First Millennium B.C. Burials, apart from those on Fig. 97.



**FIG. 97.** La Tène Burials in Eastern Yorkshire.