

Durham E-Theses

Hidden agendas : testing models of the social and political organisation of the Indus Valley tradition

Mark James Manuel

How to cite:

Manuel, Mark James (2008) Hidden agendas : testing models of the social and political organisation of the Indus Valley tradition. Doctoral thesis, Durham University.

Use policy

The full-text may be used and/or reproduced, and given to third parties in any format or medium, without prior permission or charge, for personal research or study, educational, or not-for-profit purposes provided that:

- a full bibliographic reference is made to the original source
- a <https://etheses.durham.ac.uk/id/eprint/1899/> is made to the metadata record in Durham E-Theses
- the full-text is not changed in any way

The full-text must not be sold in any format or medium without the formal permission of the copyright holders.

Please consult the [full Durham E-Theses policy](#) for further details.

List of Figures

Volume Two

1.01	Map of Indus Valley Tradition showing the distribution of all of the currently known Indus Valley Tradition sites from all periods	274
2.01	Map of Indus Valley Tradition showing the names of regions mentioned within the text.	275
2.02	Chart of precipitation from Western India and Pakistan (Allchin <i>et al</i> 1978: 29)	276
2.03	Mean monthly discharge of the Indus and Narmada Rivers (Allchin <i>et al</i> 1978: 29))	277
2.04	Modern climate statistics from Ahmedabad (Gazetteer of India 1965: 115-116)	278
2.05	Map of topography & rivers in Gujarat	279
2.06	The Great Rann of Kutch east of Dholavira (photo: Manuel)	280
2.07	Modern agricultural statistics from Gujarat (Possehl 1999: 339)	281
2.08	Modern climate records from Bahawalpur (Kureshy 1978: 163)	278
2.09	Modern agricultural statistics from Cholistan (Possehl 1999: 386)	282
2.10	Palaeo-river systems of Sindh (from Flam 1999: 59)	283
2.11	Changes in the course of the Indus River over time (Flam 1999: 59)	284
2.12	Integration Era drainage systems in Punjab (Possehl 1999: 382)	285
3.01	Indus Valley Tradition chronology (after Shaffer 1992b: 426)	286
3.02	Early Food Producing Era sites mentioned in the text	287
3.03	Regionalisation Era sites mentioned in the text	287
3.04	Aerial photograph of Rehman Dheri (Allchin and Allchin 1982: 151)	288
3.05	Plan of Kalibangan (top) and Harappa (bottom) (from Thapar (1975) and Kenoyer (1998))	289
3.06	Integration Era sites mentioned in the text	290
3.07	Localisation Era sites mentioned in the text	290
3.08	The Economico-Religious model proposed by Atre (1989: 58)	291
3.09	Hinterland divisions between the major cities of the Indus Valley Tradition (after Possehl 1993: 7)	292
4.01	Map showing the location of the Gujarat Environs Survey in relation to Bagasra and Kuntasi, with the ten transect lines displayed	293
4.02	Schematic diagram of Jacobson's postulated satellite settlement	294

	system, and map showing the sites he names as within it	
4.03	Schematic diagram of Kenoyer's postulated settlement hierarchy, and map showing the hypothetical divisions between the five largest sites	295
5.01	Map showing the location of the sites identified on the Gujarat Environs Survey	296
5.02	Shell bangle (top) and bead blank (bottom) from A007 demonstrating the presence of both fully processed and partially processed material found at the site	297
5.03	Terracotta beads/spindle whorls from A007 and A013	298
5.04	Turbinella Pyrum cores from A007, part of the shell bangle manufacturing process	299
5.05	Lithic cores and flakes from A003 and A015	300
5.06	Castor cultivation in the Gujarat Environs Survey (photo: Manuel)	301
5.07	Early Food Producing sites in Gujarat	302
5.08	Regionalisation Era sites in Gujarat	303
5.09	Size of Regionalisation Era sites in Gujarat	304
5.10	Integration Era sites in Gujarat	305
5.11	Size of Integration Era sites in Gujarat	306
5.12	Localisation Era sites in Gujarat	307
5.13	Size of Localisation Era sites in Gujarat	308
5.14	Site size distribution by period in Gujarat	309
5.15	Site size distribution by period in Gujarat	310
5.16	Number of sites within each region of Gujarat by period	311
5.17	Site size distribution by period in Cholistan	312
5.18	Size of Hakra Phase sites in Cholistan, and Musafarwali Environs	313
5.19	Size of Kot Diji Phase sites in Cholistan, and Lathwala Environs	314
5.20	Size of Harappa Phase sites in Cholistan, and Ganweriwala Environs	315
5.21	Size of Punjab Phase sites in Cholistan, and Kudwala Environs	31
5.22	Size of Painted Grey Ware Phase sites in Cholistan	317
5.23	Relationship between site size and the distance from Dholavira during the Regionalisation, Integration and Localisation Eras	318
5.24	Dholavira Environs during the Integration Era	319
5.25	Relationship between site size and distance from Lothal during the Integration and Localisation Era	320
5.26	Lothal & Kotada Environs during the Integration Era	321

5.27	Lothal Environs during the Localisation Era	322
5.28	Relationship between site size and distance from Kotada (Jamnagar) during the Integration Era	322
5.29	Relationship between site size and distance from Tarana-III during the Localisation Era	323
5.30	Tarana-III Environs during the Localisation Era	324
5.31	Relationship between site size and distance from Musafarwali during the Hakra Phase	324
5.32	Relationship between site size and distance from Lathwala I during Kot Diji Phase	325
5.33	Relationship between site size and distance from Ganweriwala during the Harappa Phase	325
5.34	Relationship between site size and distance from Kudwala during the Punjab Phase	325
5.35	Rank-size analysis from Gujarat during the Regionalisation Era (top), Integration Era (middle) and Localisation Era (bottom)	326
5.36	Rank-size analysis from Cholistan during the Regionalisation Era (top), Integration Era (middle) and Localisation Era (bottom)	327
6.01	Cattle in the Gujarat Environs Survey (photo: Manuel)	328
6.02	Charcoal making near to Kuntasi (photo: Manuel)	328
6.03	Schematic map showing the distribution of the main vegetation types within the Gujarat Environs Survey	329
6.04	Schematic map showing the hypothetical movement of resources and goods within the Gujarat Environs Survey.	330
6.05	Size and function of Hakra Phase sites in Cholistan	331
6.06	Size and function of Kot Diji Phase sites in Cholistan	332
6.07	Size and function of Harappa Phase sites in Cholistan	333
6.08	Size and function of Punjab Phase sites in Cholistan	334
6.09	Size and function of Painted Grey Ware Phase sites in Cholistan	335
6.10	Dundkianwali – an Integration Era site from cholistan engulfed in sand	336
6.11	Drigwala – an industrial site in Cholistan showing exposed kilns on the surface	336
6.12	Plan of Dholavira with “citadel” marked in red, “middle town” marked in blue and “lower town” marked in yellow (after Bisht (1999))	337
6.13	View of the outer wall at Dholavira, looking north from south of the site	338

6.14	Plan of Lothal with “citadel” marked in red, “lower town” marked in yellow and industrial areas marked in green (after Rao (1973))	339
6.15	Warehouse at Lothal (photo: Manuel)	340
6.16	Bazaar at Lothal – looking south (photo: Manuel)	340
6.17	Bead Factory at Lothal (photo: Manuel)	341
6.18	Dockyard at Lothal – looking south (photo: Manuel)	341
6.19	Stone “anchors” at Lothal (photo: Manuel)	342
6.20	Plan of Kuntasi, with industrial areas shaded green, and residential areas shaded yellow (after Dhavalikar (1995))	342
6.21	Dhavalikar’s model of Cultural Imperialism (from Dhavalikar (1995))	343
6.22	Buffalo near to Nageswar (photo: Manuel)	344
6.23	Deer near to Nageswar (photo: Manuel)	344
7.01	Postulated “Indus Empire” represented as a network as oppose to a territory	345
7.02	Site plans of Bagasra, Lothal, Dholavira, Surkotada, all within Gujarat. All four show very different morphologies	346
7.03	Postulated settlement hierarchies in Gujarat during the Localisation Era based solely upon site sizes	347
7.04	Schematic model of the Gujarat Environs Survey area. The top model shows the relationship between Bagasra, Kuntasi and non-urban sites according to Dhavalikar. The bottom model shows the relationship incorporating the findings of the Gujarat Environs Survey	348

List of Tables

2.02	Precipitation records for Western India and Pakistan (Allchin <i>et al</i> 1978: 29)	276
2.02	Acreage of crops and numbers of animals maintained throughout Gujarat 1964 (after Possehl 1999: 339)	281
2.03	Table showing acreage of crops and numbers of animals maintained throughout Cholistan 1903/4 and 1960 (after Possehl 1999: 386)	282
2.04	Climate sequence based upon pollen record as proposed by Singh (1971)	349
2.05	Reconstruction of Southwest Monsoon strength (Pant <i>et al</i> 2005:	349

	491)	
3.01	Chronological sequence for key sites in Gujarat	350
3.02	Calibrated C ¹⁴ dates from sites in Gujarat	351
3.03	Correlation between the chronologies used by Mughal (1997) and Shaffer (1992a, 1992b)	352
3.04	Models of political and social organisation to be tested within this thesis	353
4.01	Series of possible theoretical continua between concepts of heterarchy and hierarchy (after White (1995))	354
4.02	Definition of the function or designation given to sites in Cholistan (adopted from Mughal 1997)	354
5.01	Summary of Gujarat Environs Survey site data detailing the size, finds and phasing of each site	355
5.02	Summary of vegetation data for the Gujarat Environs Survey	356
5.03	Site size summary for Gujarat	357
5.04	Size and density of each subregion of Gujarat, with Indus Valley Tradition comparisons	358
5.05	Site size summary for Cholistan	358
6.01	Summary of size and function data from Cholistan	359

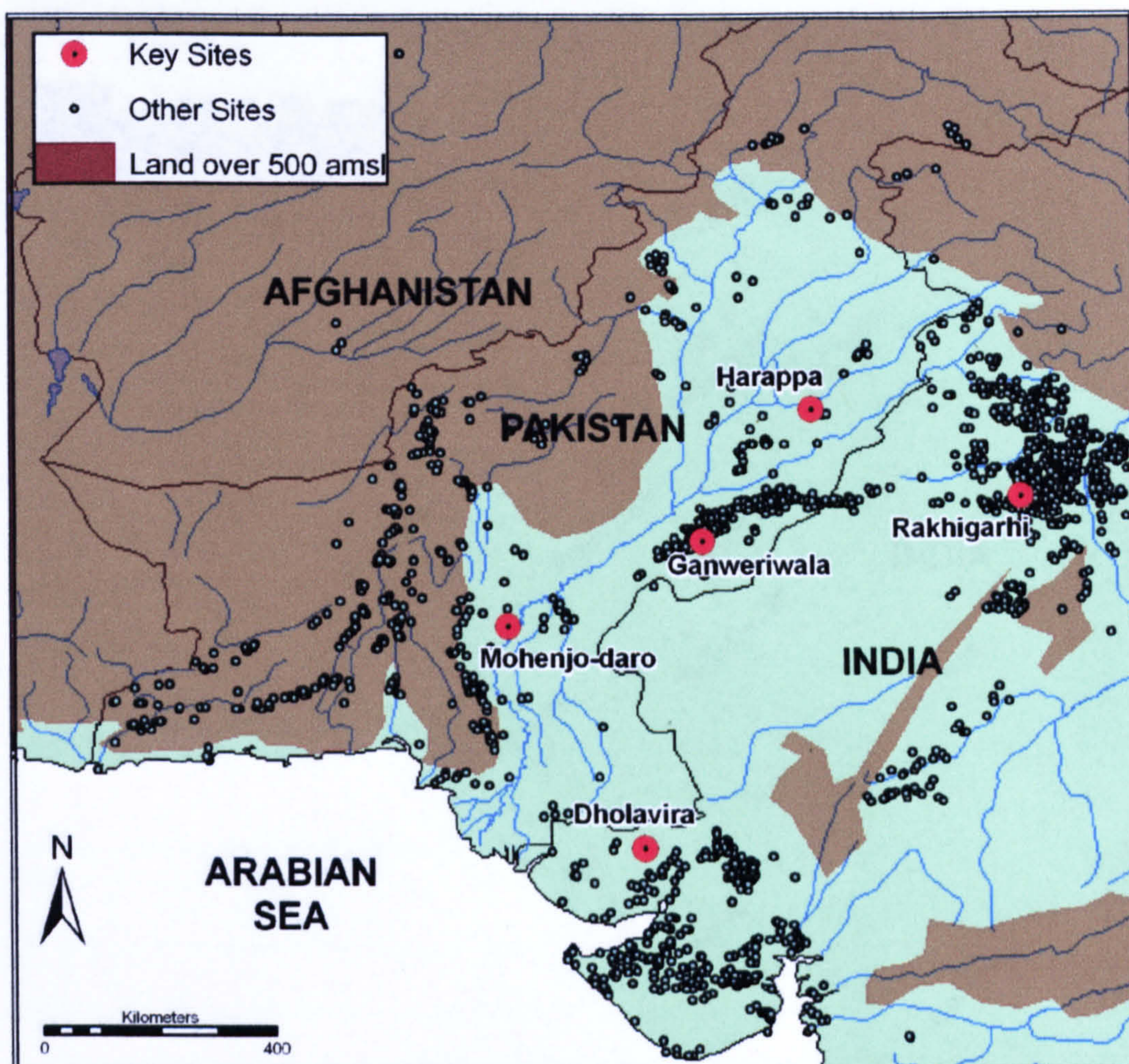


Figure 1.01. Map of Indus Valley Tradition showing the distribution all of the currently known Indus Valley Tradition sites from all periods.

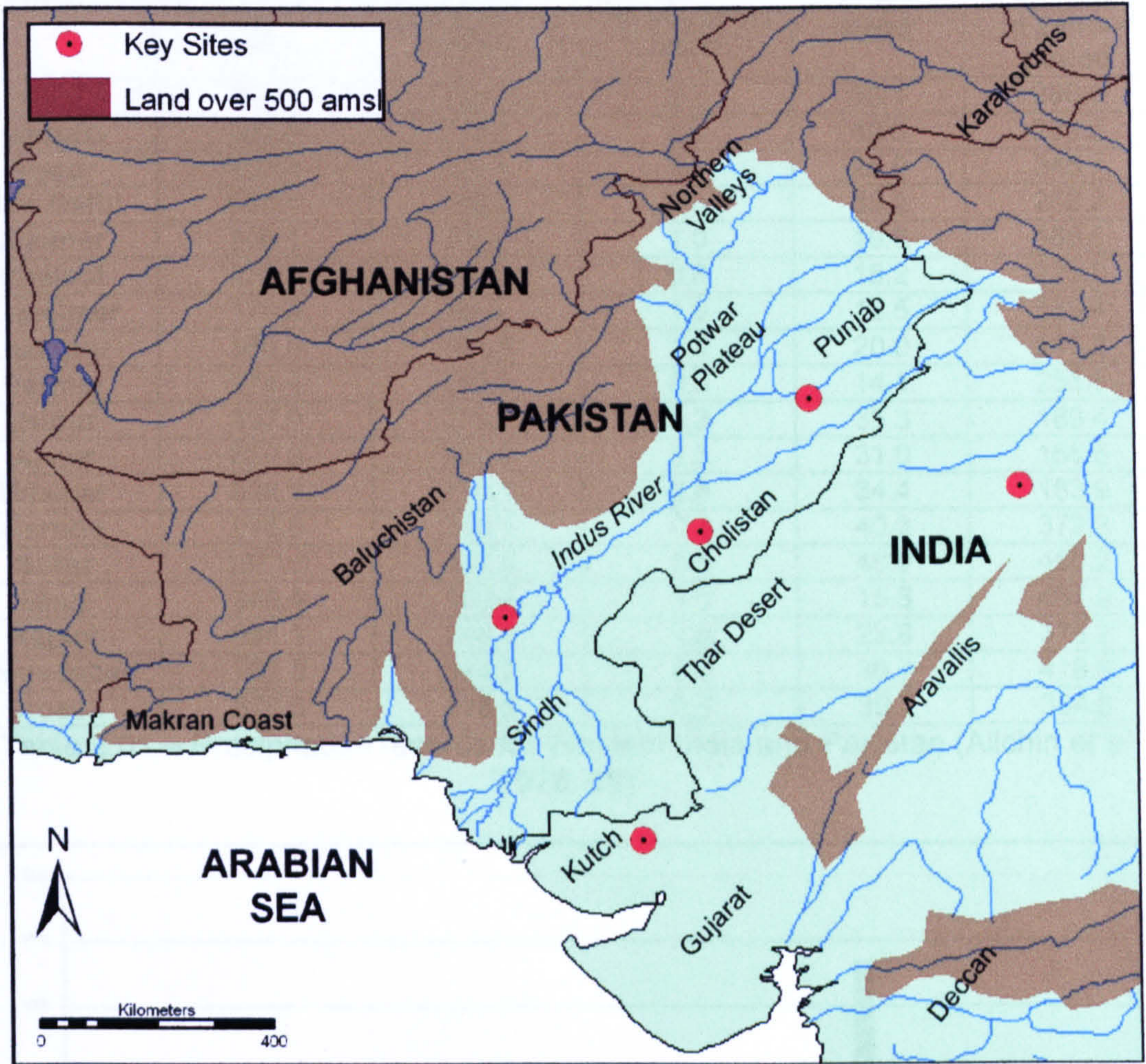


Figure 2.01. Map of Indus Valley Tradition showing the names of regions mentioned within the text. The Key Sites are named in the previous figure.

Station	Mean Annual Precipitation (mm)	Maximum Monthly Precipitation (mm)	Minimum Monthly Precipitation (mm)	Number of Rainy Days	Highest recorded precipitation in 24hour period
Agra	664.8	210.1	3.1	35.1	286.0
Ambala	766.7	220.2	4.1	40.6	233.5
Hissar	428.4	121.1	1.0	25.9	346.7
New Delhi	660.1	186.2	2.0	35.2	266.2
Bikaner	306.1	95.8	1.0	19.0	165.6
Phalodi	235.8	83.3	0.8	15.2	225.0
Jaisalmer	178.5	66.5	1.0	12.5	135.4
Jodhpur	366.0	131.3	1.8	20.0	215.9
Barmer	274.4	112.5	0.5	14.1	255.5
Jaipur	597.9	203.7	2.3	35.3	188.4
Ajmer	520.0	520.0	3.3	31.0	165.6
Udaiper	638.1	214.1	2.8	34.4	183.9
Baroda	916.6	355.1	0.3	40.3	372.3
Surat	1071.1	447.0	0.5	48.0	459.2
Bhuj	340.4	150.4	1.0	15.3	467.9
Rajkot	594.3	248.4	1.0	29.0	375.2
Ahmedabad	782.8	344.2	0.8	36.7	418.8
Broach	876.6	328.9	0.5	39.7	304.8

Table 2.01 – Precipitation records for Western India and Pakistan (Allchin *et al* 1978: 29)

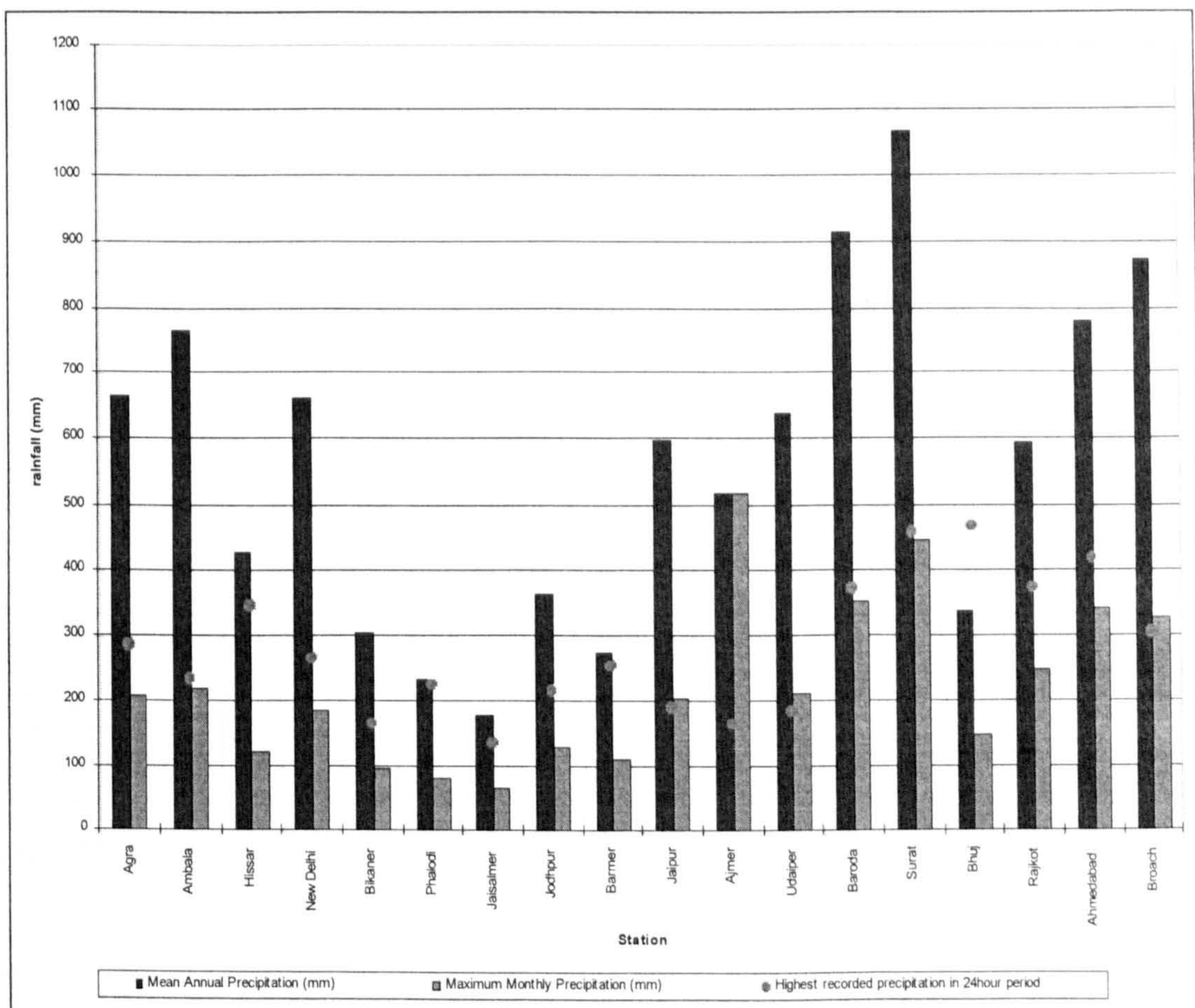


Figure 2.02 – Chart of precipitation from Western India and Pakistan (Allchin *et al* 1978: 29)

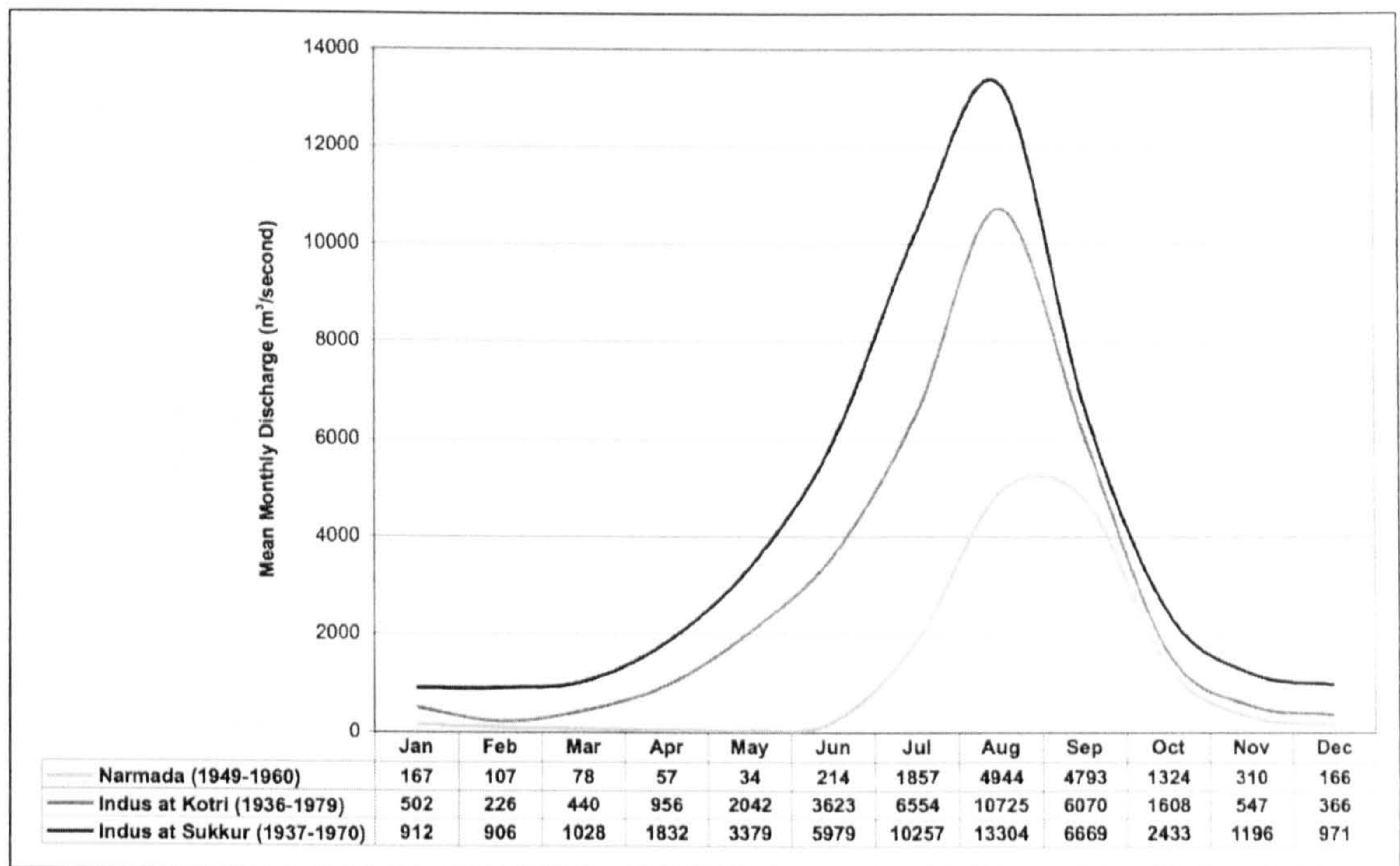


Figure 2.03 – Mean monthly discharge of the Indus and Narmada Rivers (Allchin *et al.* 1978)

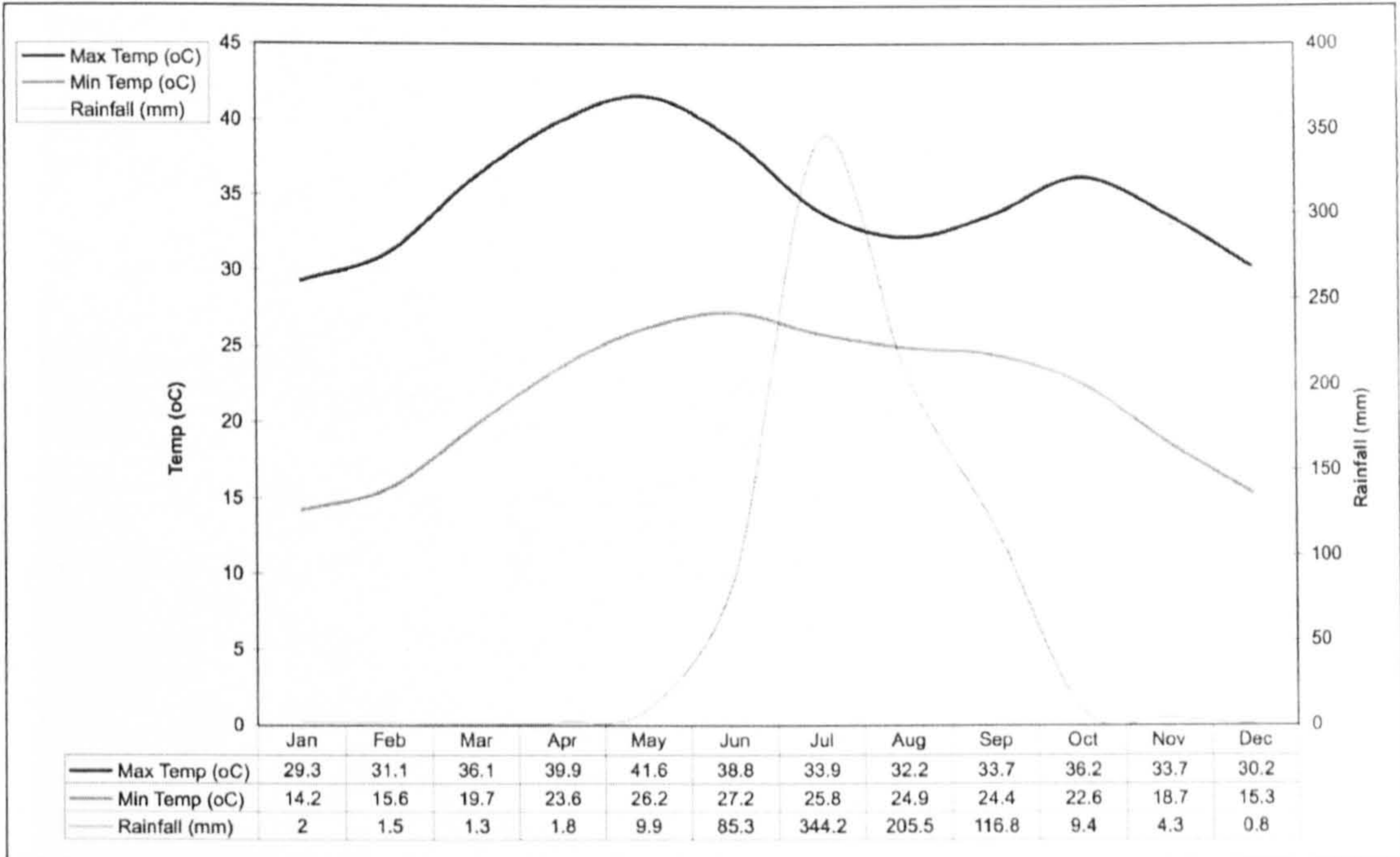


Figure 2.04 Modern climate statistics from Ahmedabad (Gazetteer Of India 1965: 115-116)

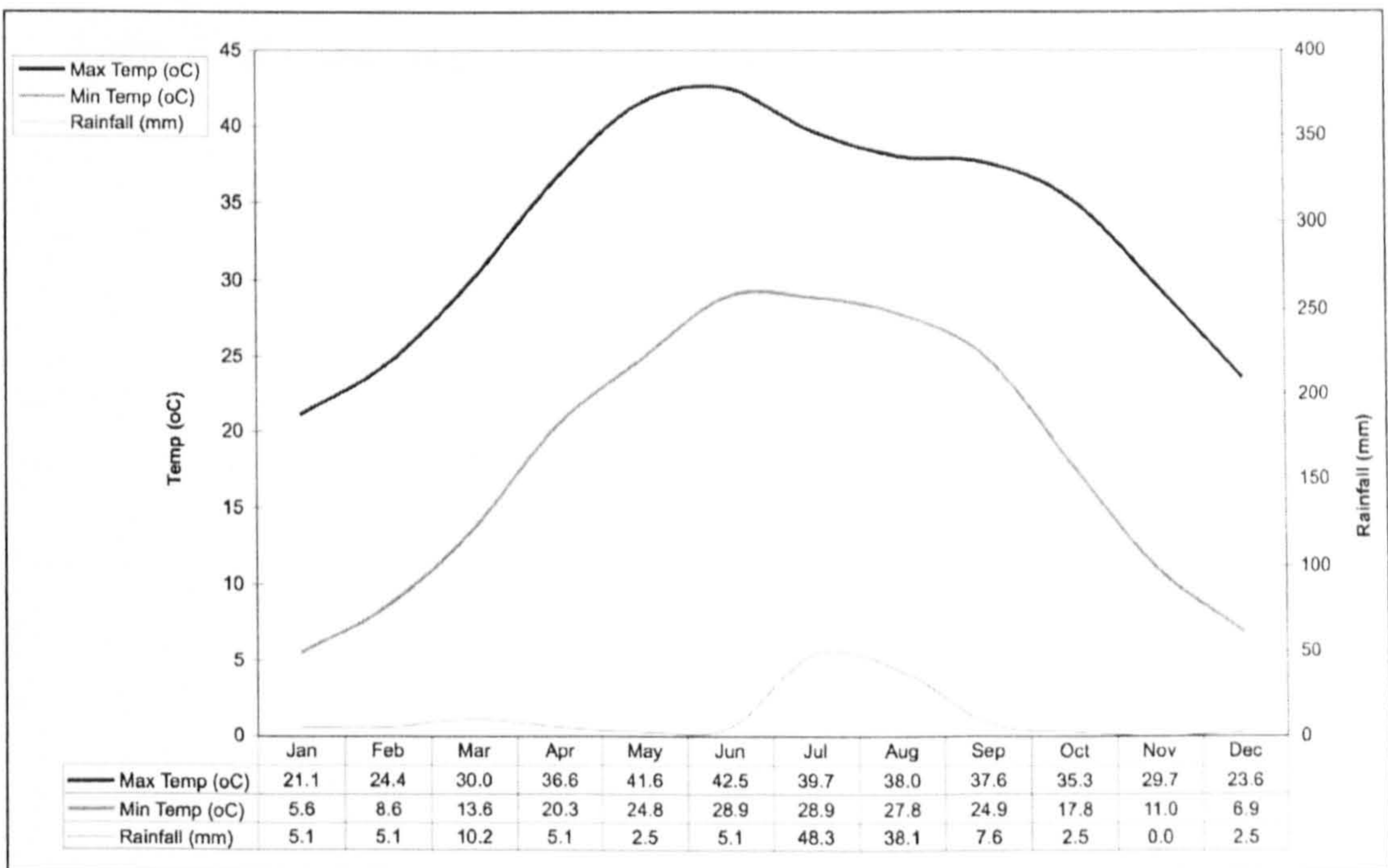


Figure 2.08 Modern climate records from Bahawalpur (Kureshy 1978: 163)



Figure 2.06 – The Great Rann of Kutch east of Dholavira (photo: Manuel)

	Kutch		Saurashtra		N Gujarat		S Gujarat	
	Acres / Animals	%	Acres / Animals	%	Acres / Animals	%	Acres / Animals	%
Bajra	21357	53.0	495704	40.5	436379	51.9	3681	1.4
Jowar	17425	43.2	586171	47.9	298076	35.4	235215	88.7
Wheat	1520	3.8	140713	11.5	106848	12.7	26319	9.9
Cattle	460289	49.9	751854	44.4	363472	40.8	719362	62.1
Goats	200147	21.7	255514	15.1	98647	11.1	211162	18.2
Sheep	180707	19.6	435957	25.7	42697	4.8	26473	2.3
Water buffalo	80489	8.7	250480	14.8	385257	43.3	201786	17.4

Table 2.02. Acreage of crops and numbers of animals maintained throughout Gujarat 1964 (after Possehl 1999: 339).

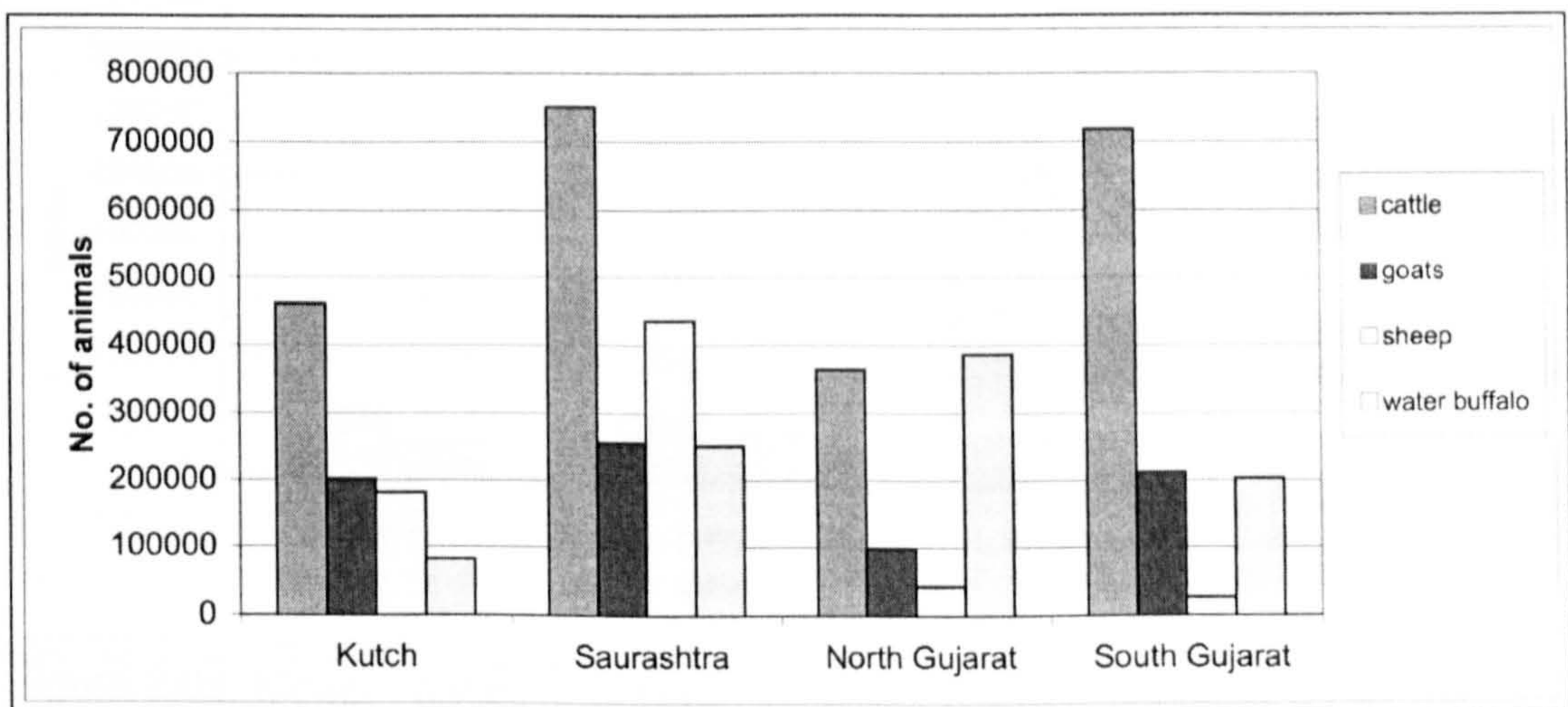
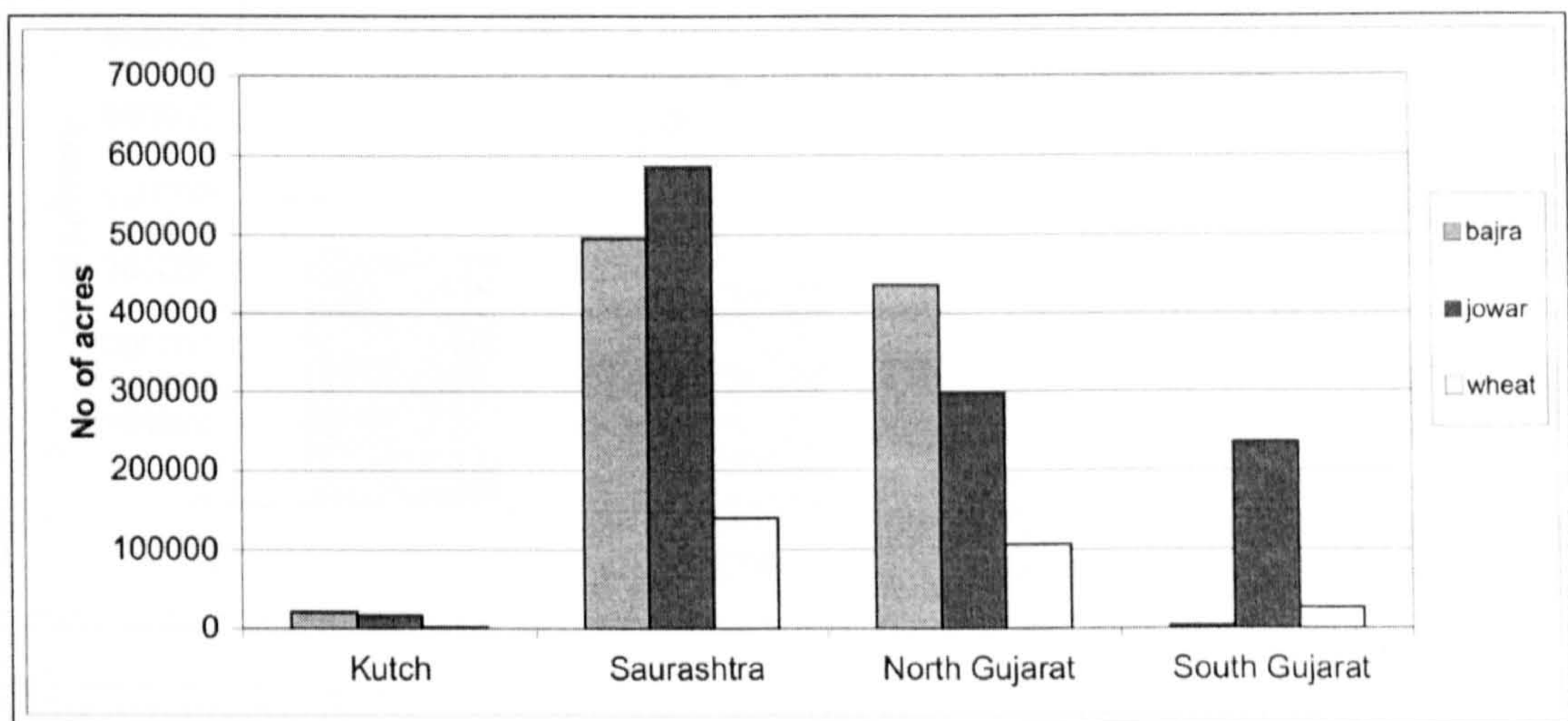


Figure 2.07 – Modern agricultural statistics from Gujarat (Possehl 1999: 339)

	1903-1904		1960	
	Acres / Animals	%	Acres / Animals	%
bajra	57407	12.7	31706	9.9
jowar	54458	12.1	44482	13.8
wheat	338545	75.2	245049	76.3
cattle	328660	33.7	330649	44.0
goats	581424	59.7	119591	15.9
sheep			183521	24.4
water buffalo	64260	6.6	118177	15.7

Table 2.03 Table showing acreage of crops and numbers of animals maintained throughout Cholistan 1903/4 and 1960 (after Possehl 1999: 386).

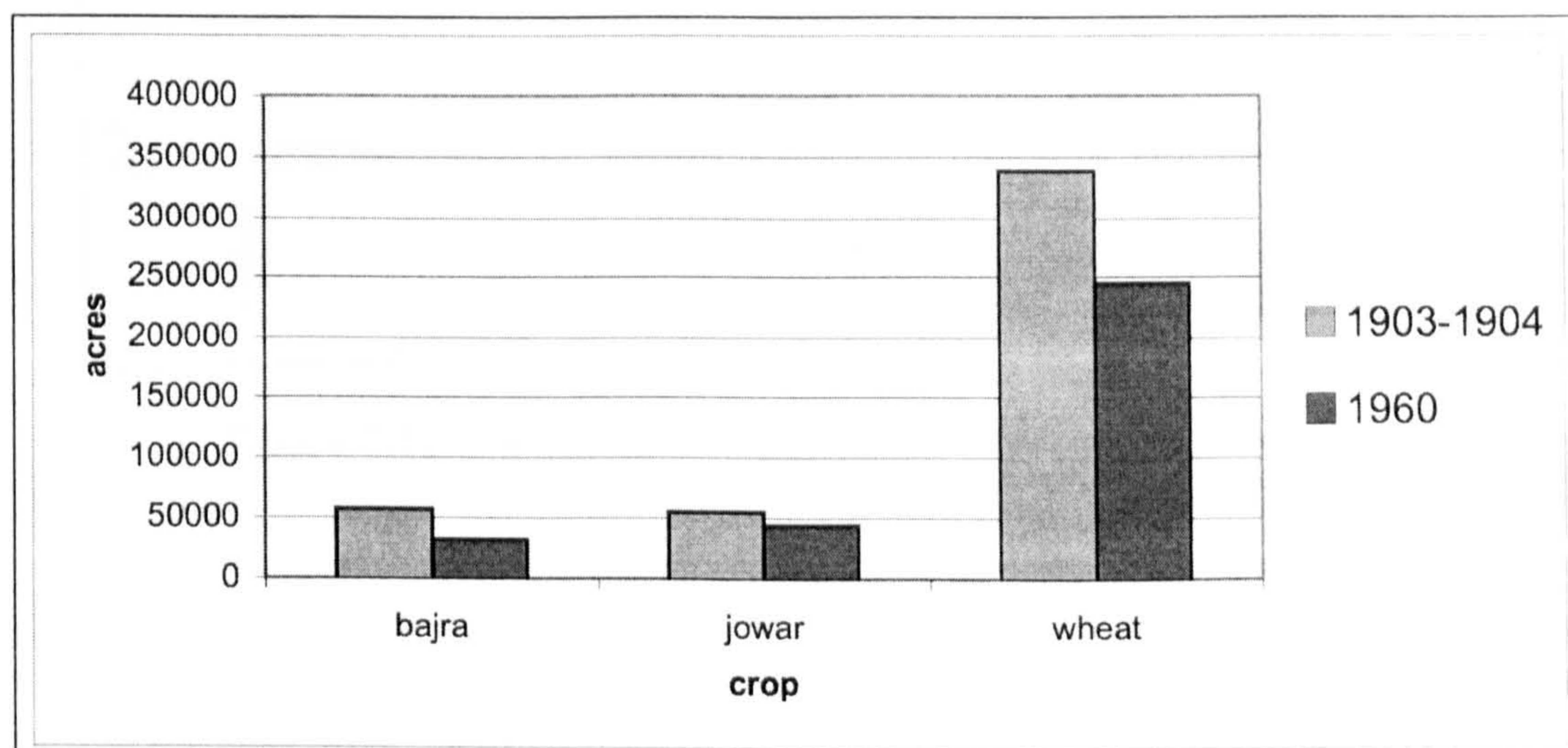
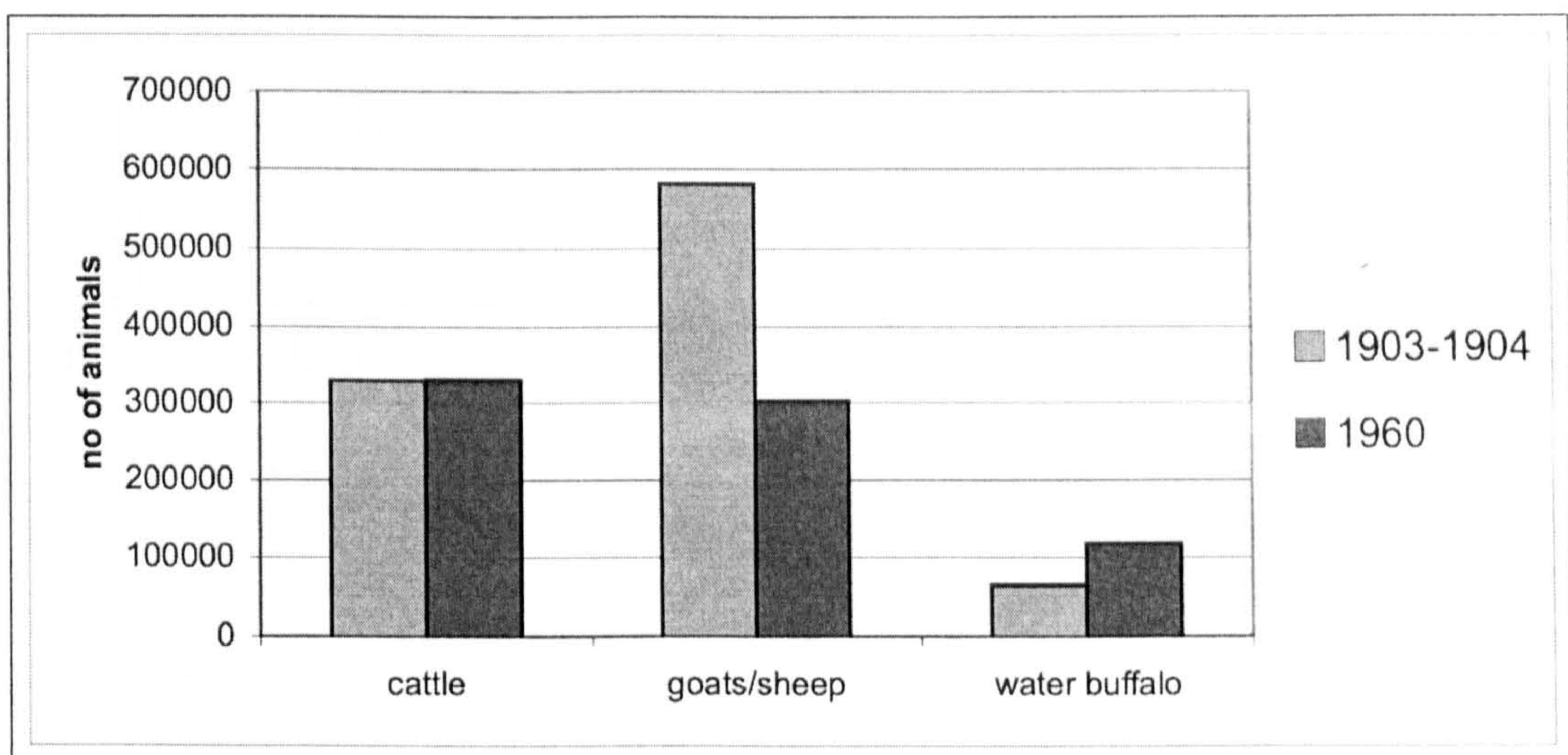


Figure 2.09. Modern agricultural statistics from Cholistan (Possehl 1999: 386)

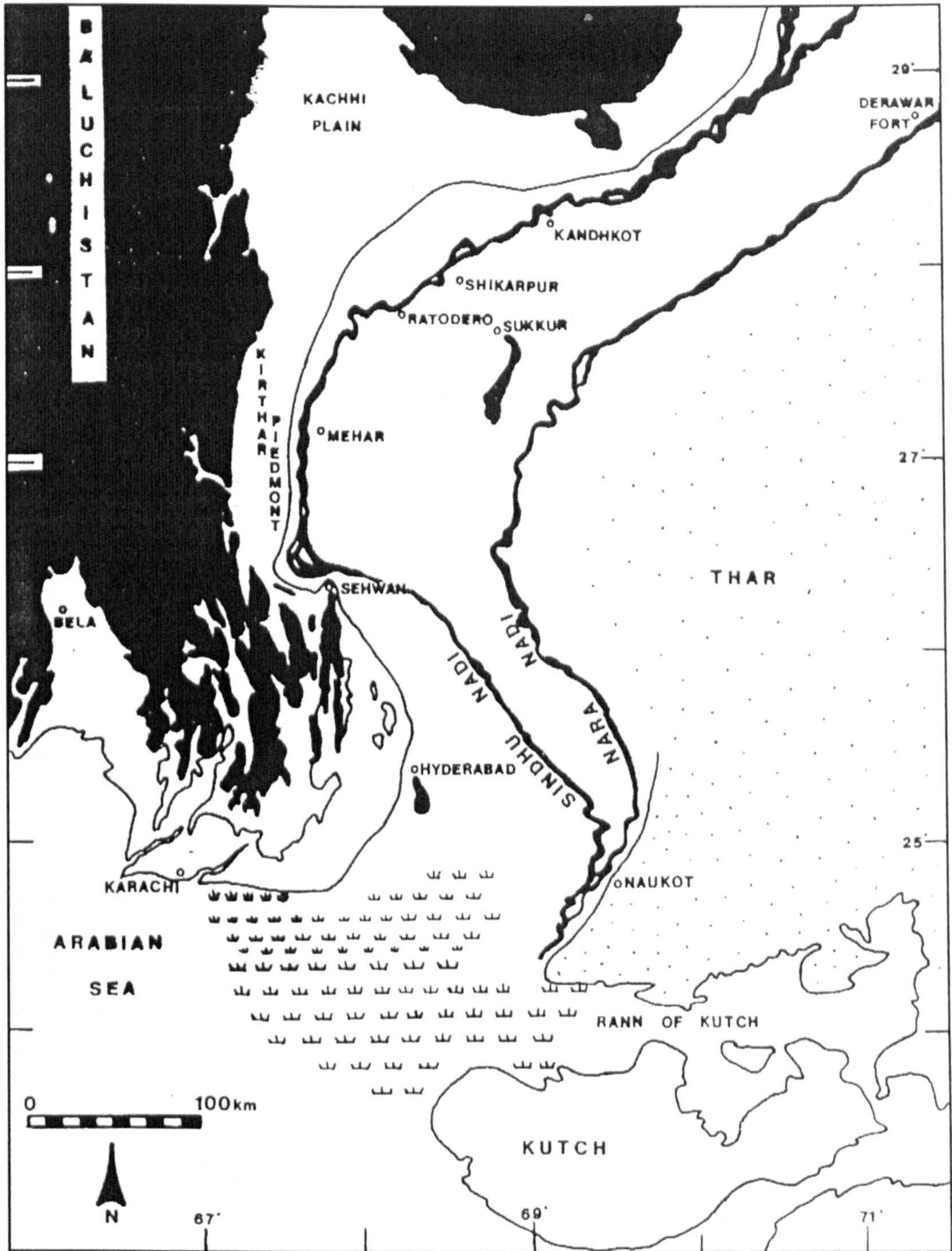


Figure 2.10. Palaeo-river systems of Sindh (from Flam 1999: 59)

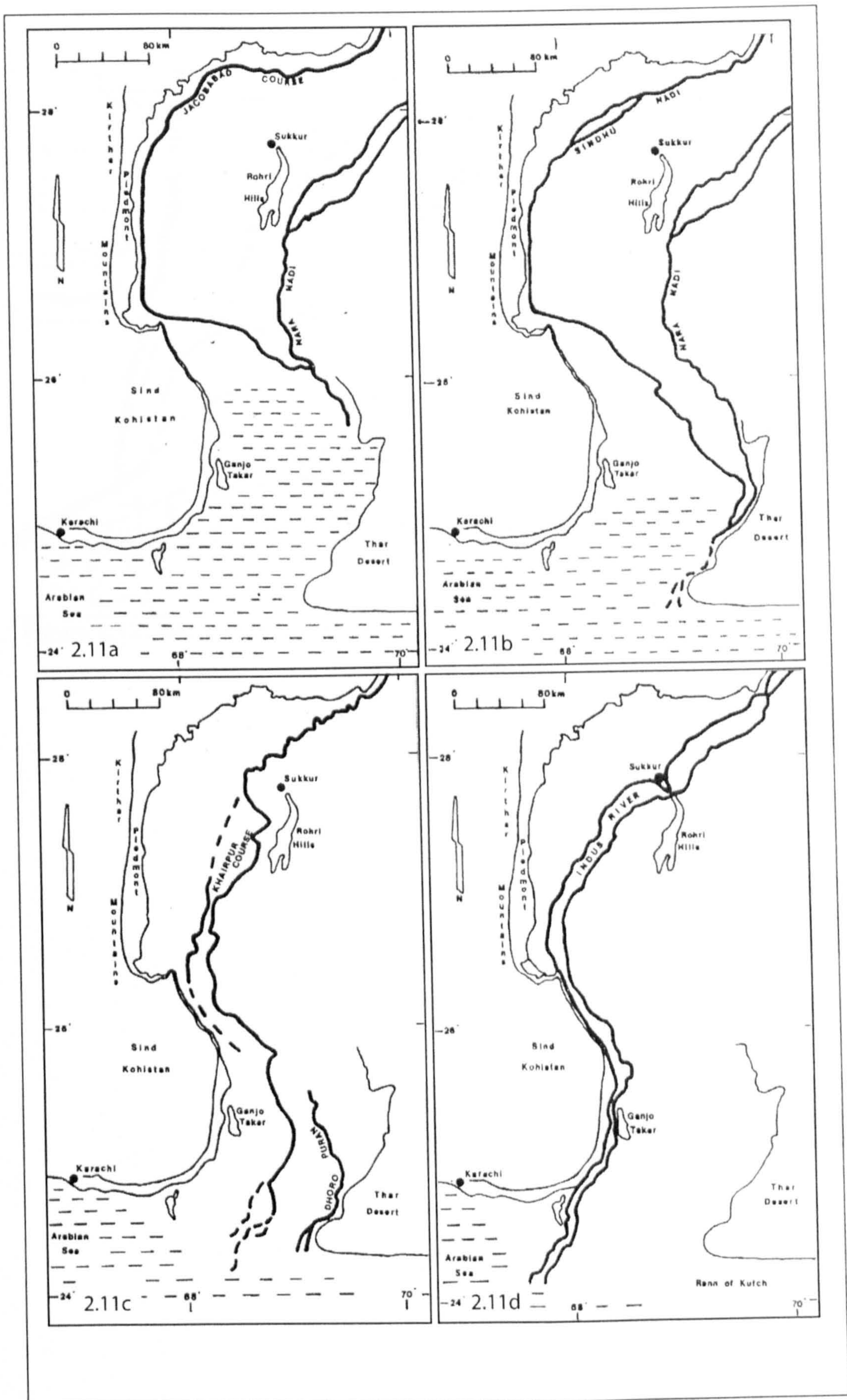


Figure 2.11. Changes in the course of the Indus River over time (from Flam 1999: 59)

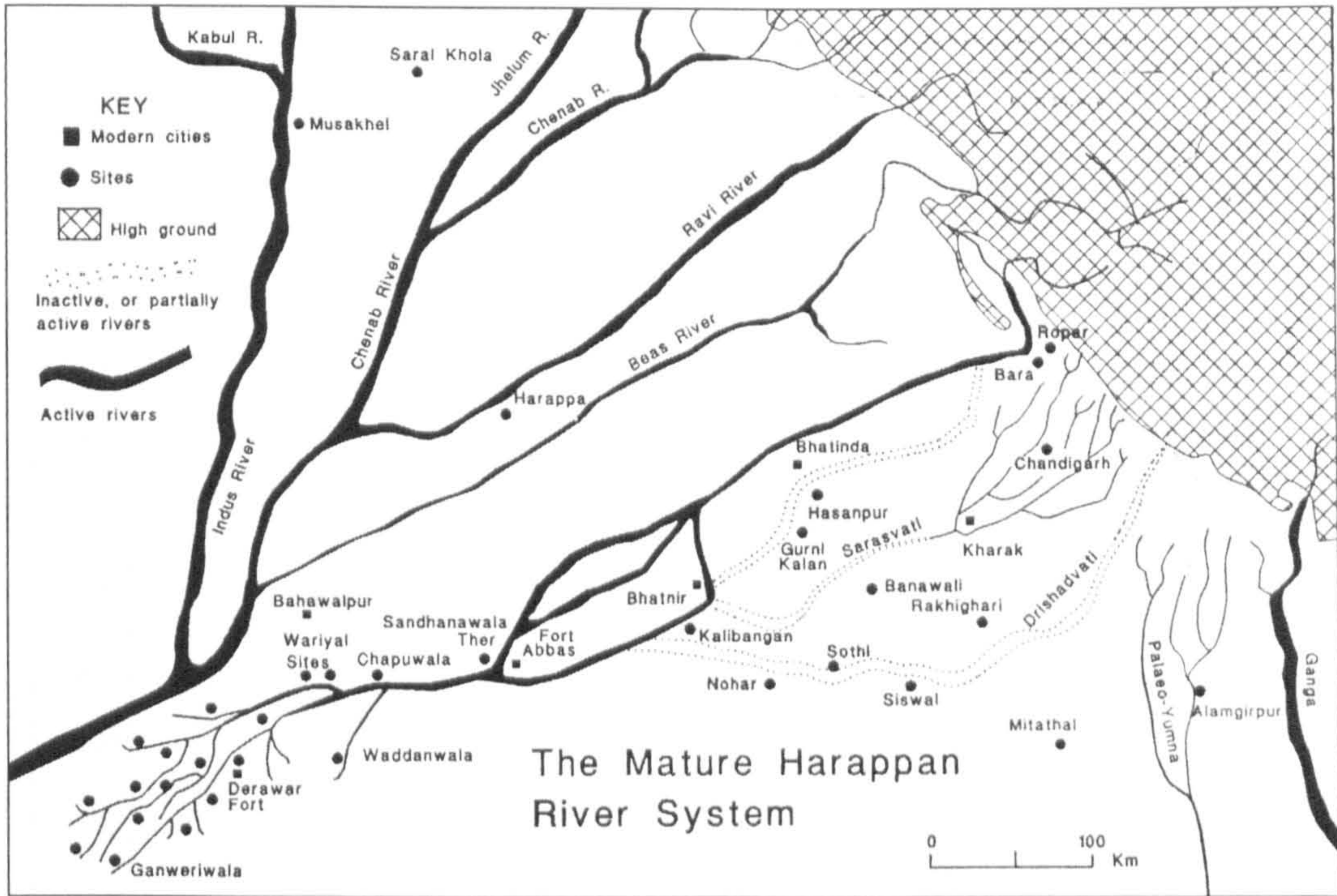


Figure 2.12. Integration Era drainage systems in Punjab (Possehl 1999: 382)

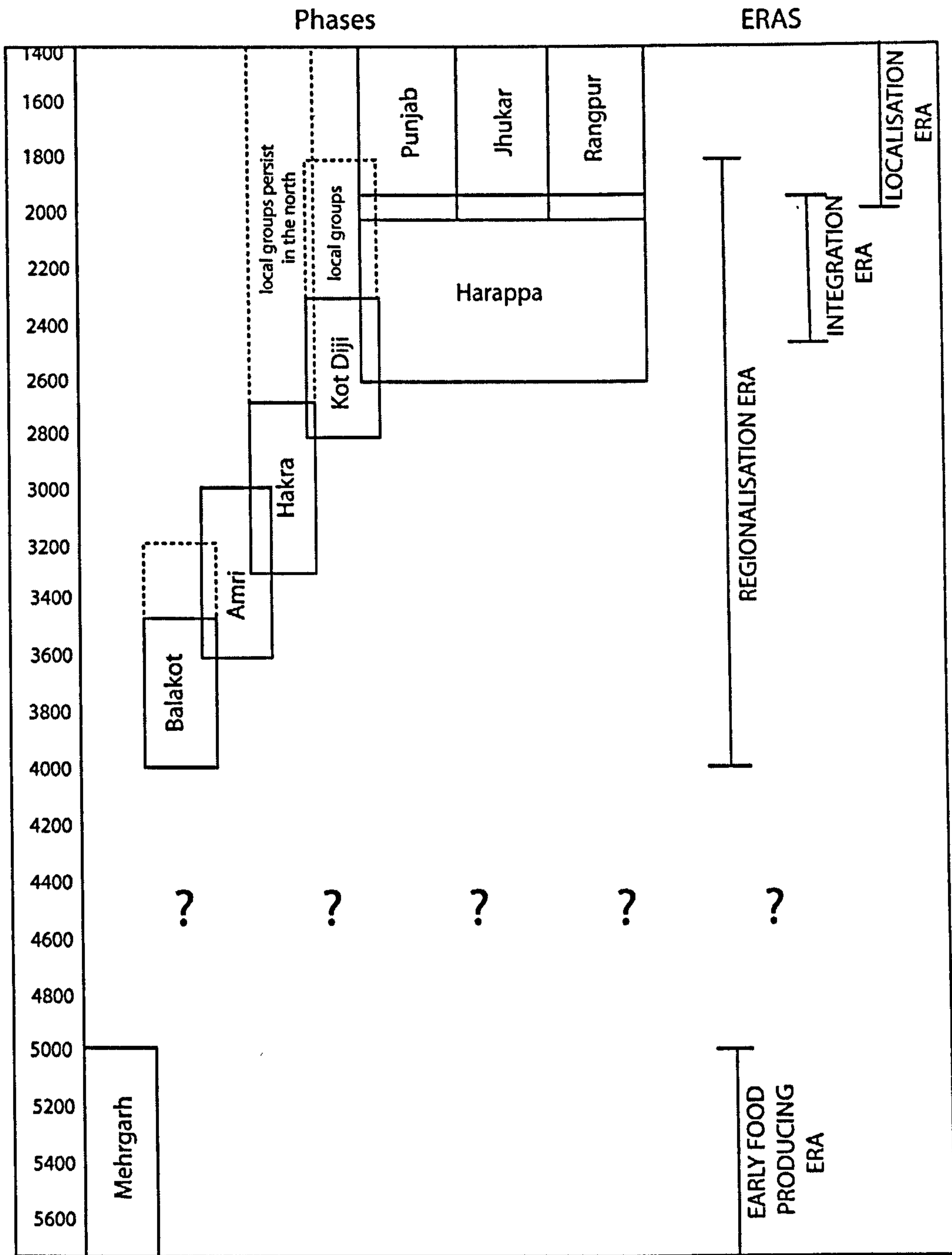


Figure 3.01. Indus Valley Tradition chronology (after Shaffer 1992b: 426)

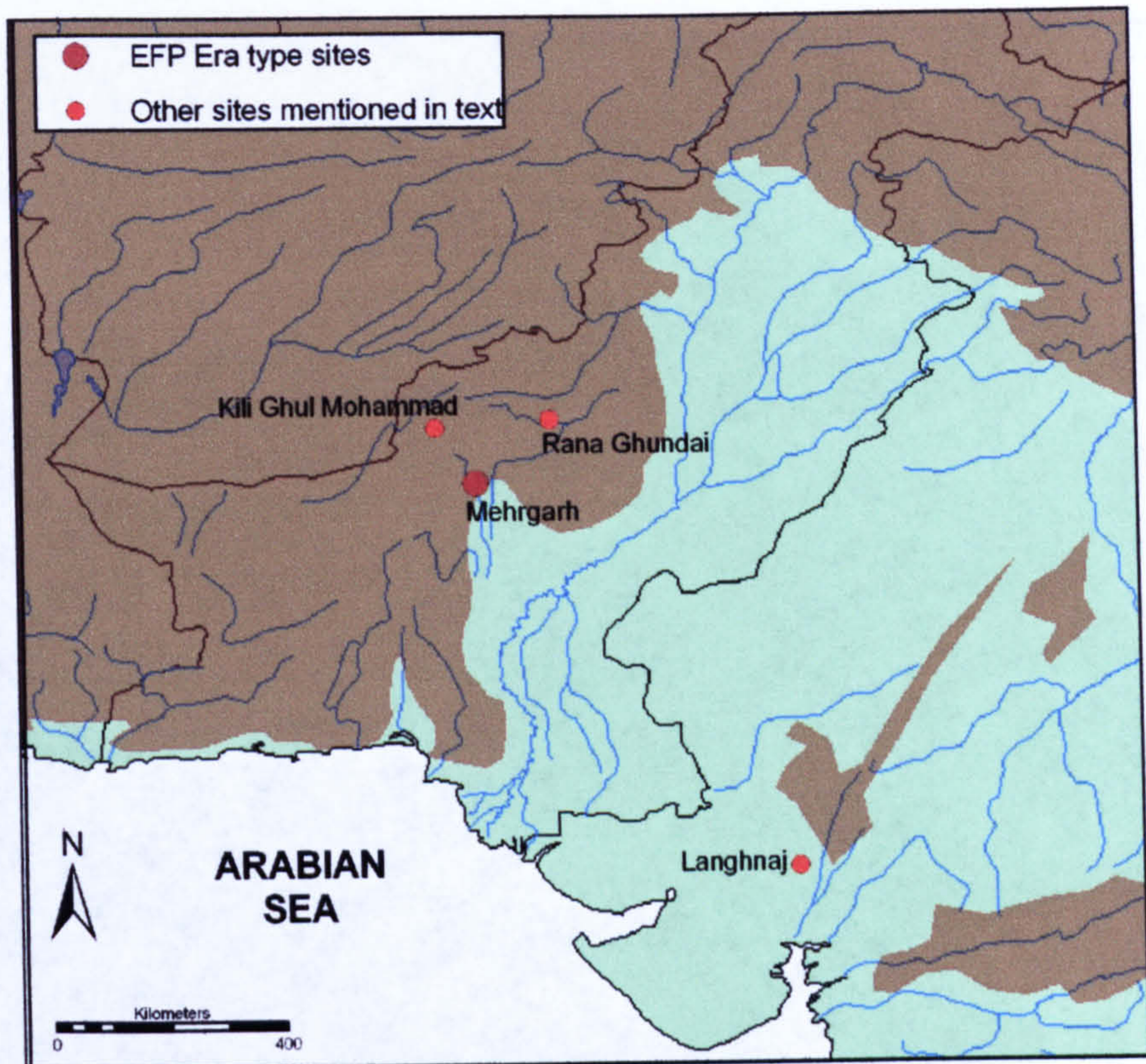


Figure 3.02. Early Food Producing Era sites mentioned in the text

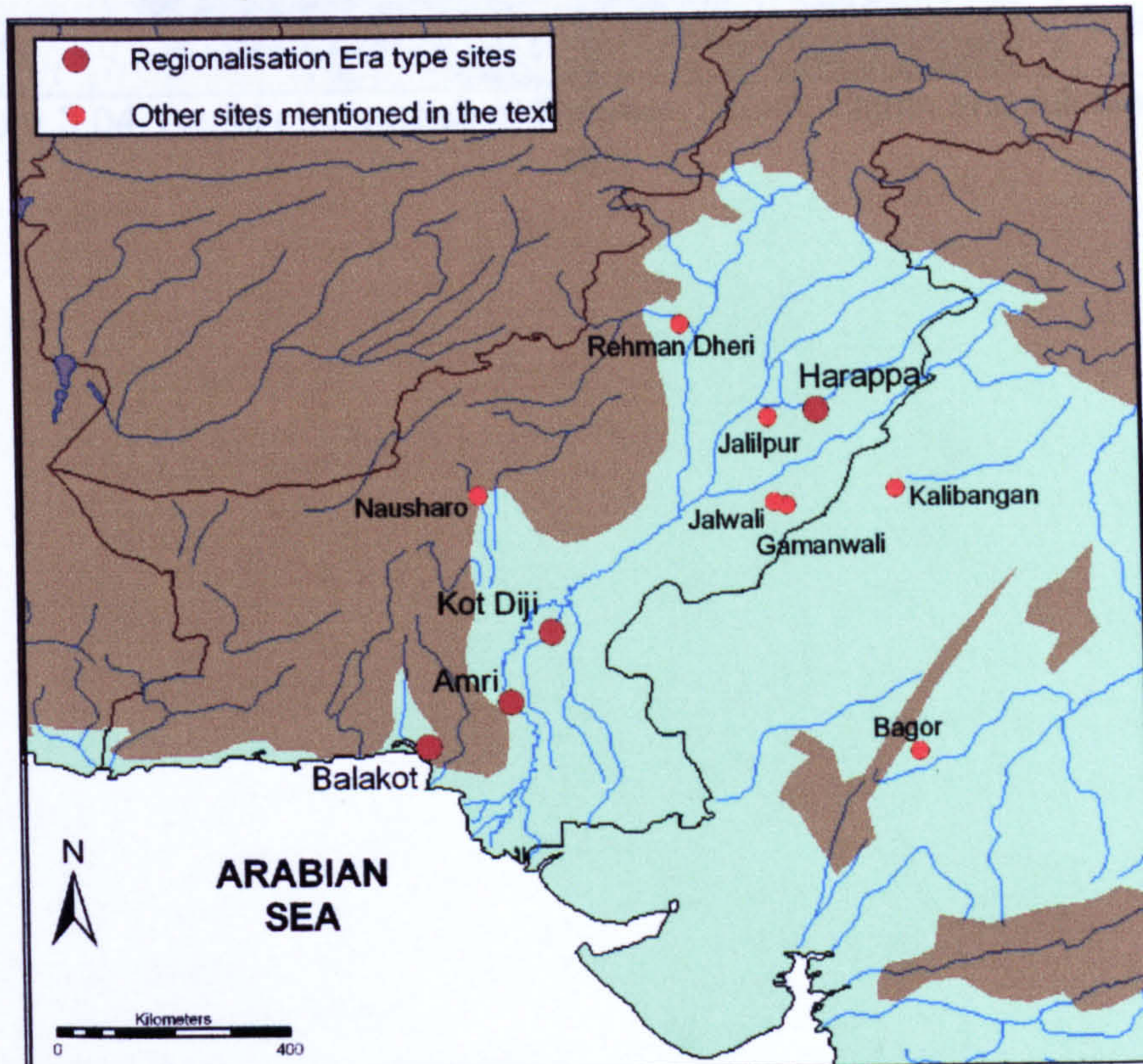


Figure 3.03. Regionalisation Era sites mentioned in the text

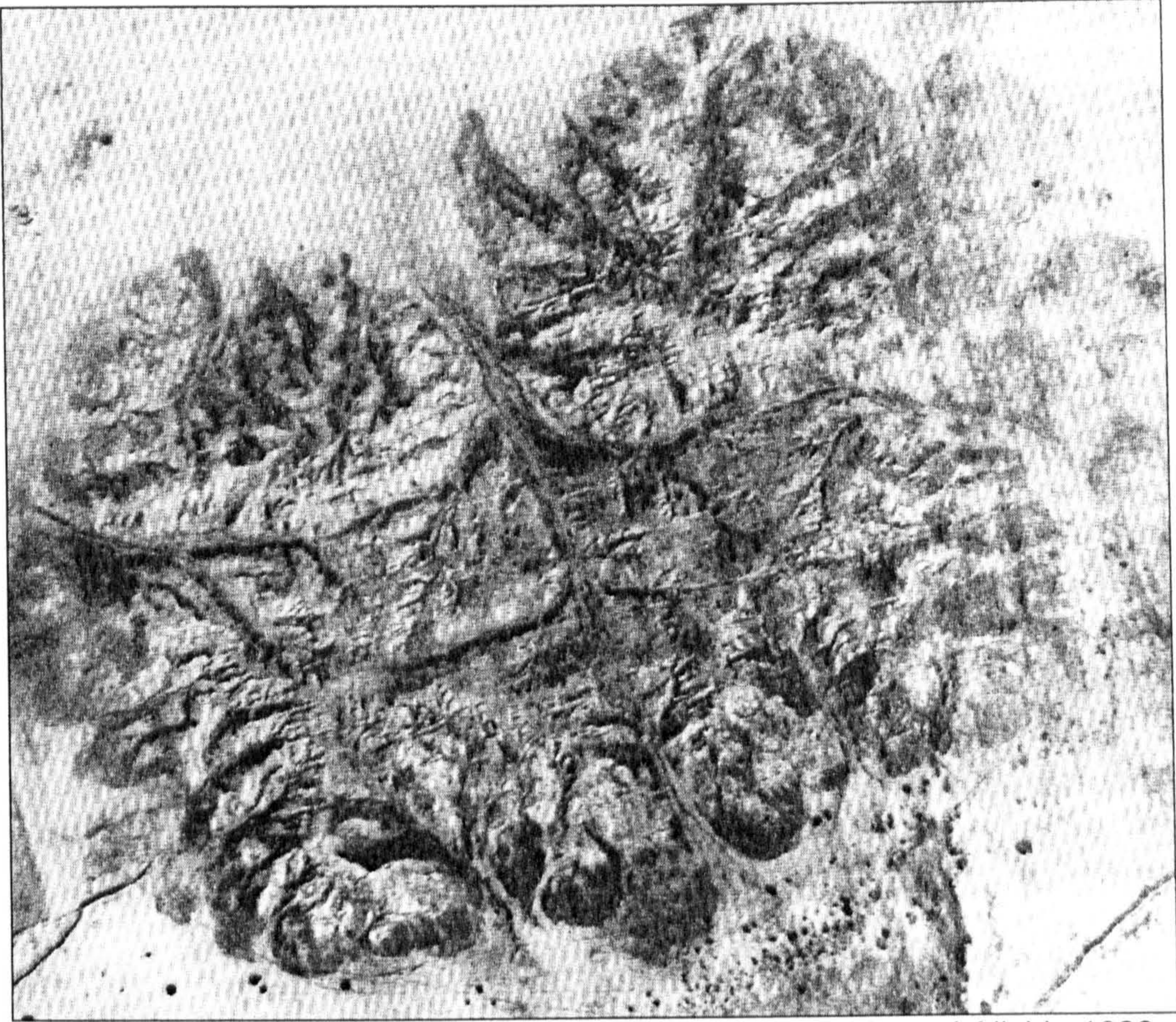


Figure 3.04. Aerial photograph of Rehman Dheri (Allchin and Allchin 1982: 151)

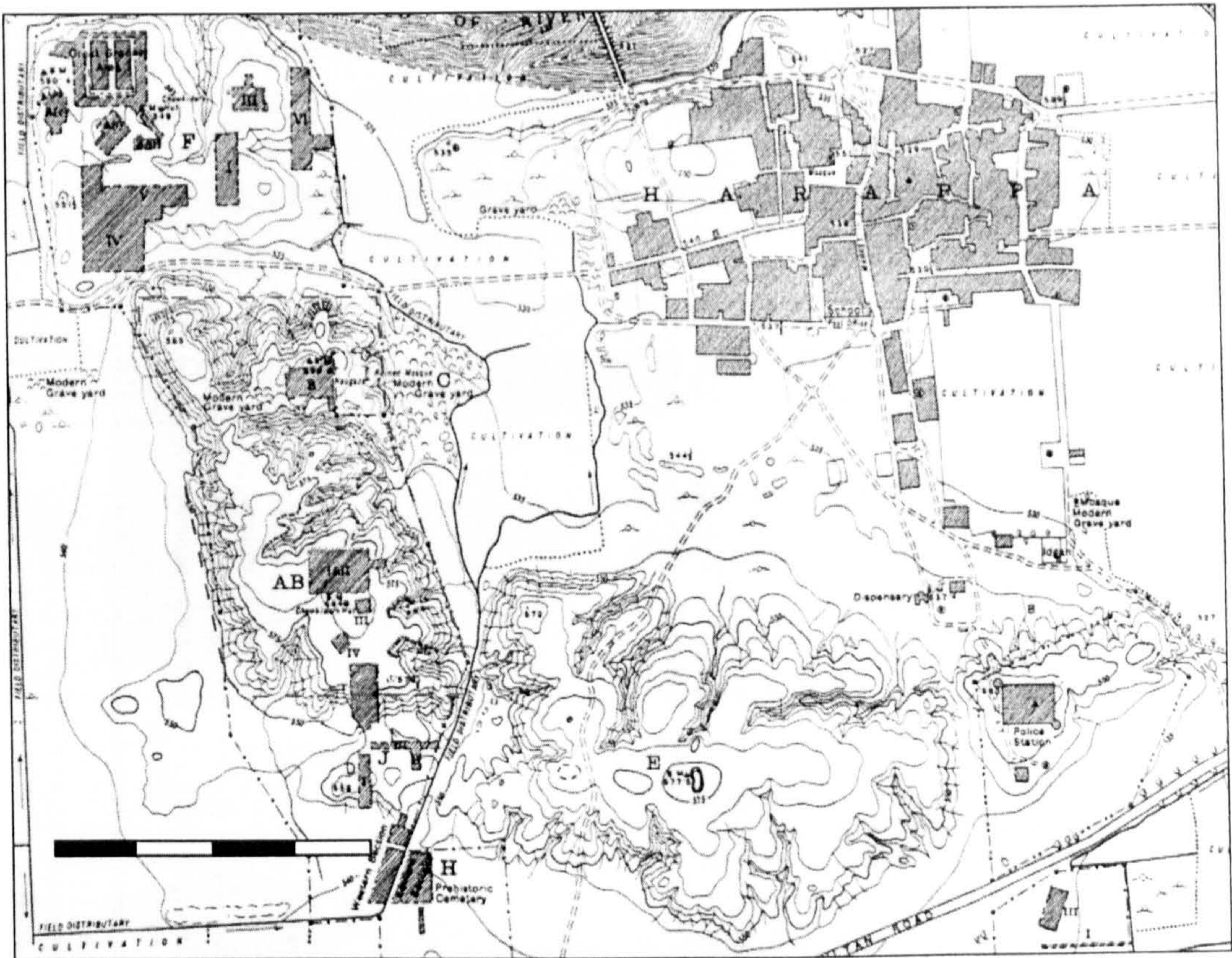
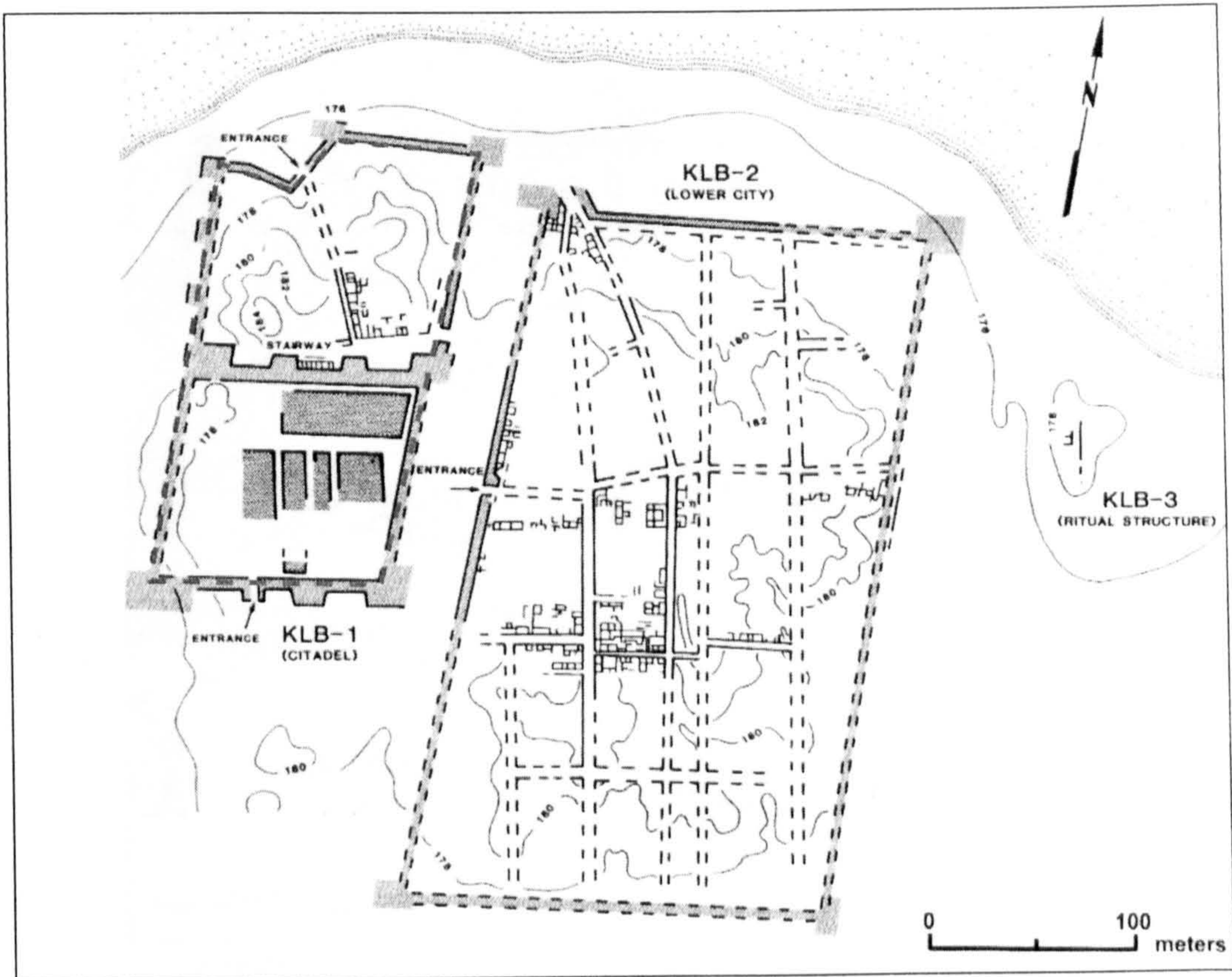


Figure 3.05. Plan of Kalibangan (top) and Harappa (bottom) (from Thapar (1975) and Kenoyer (1998))

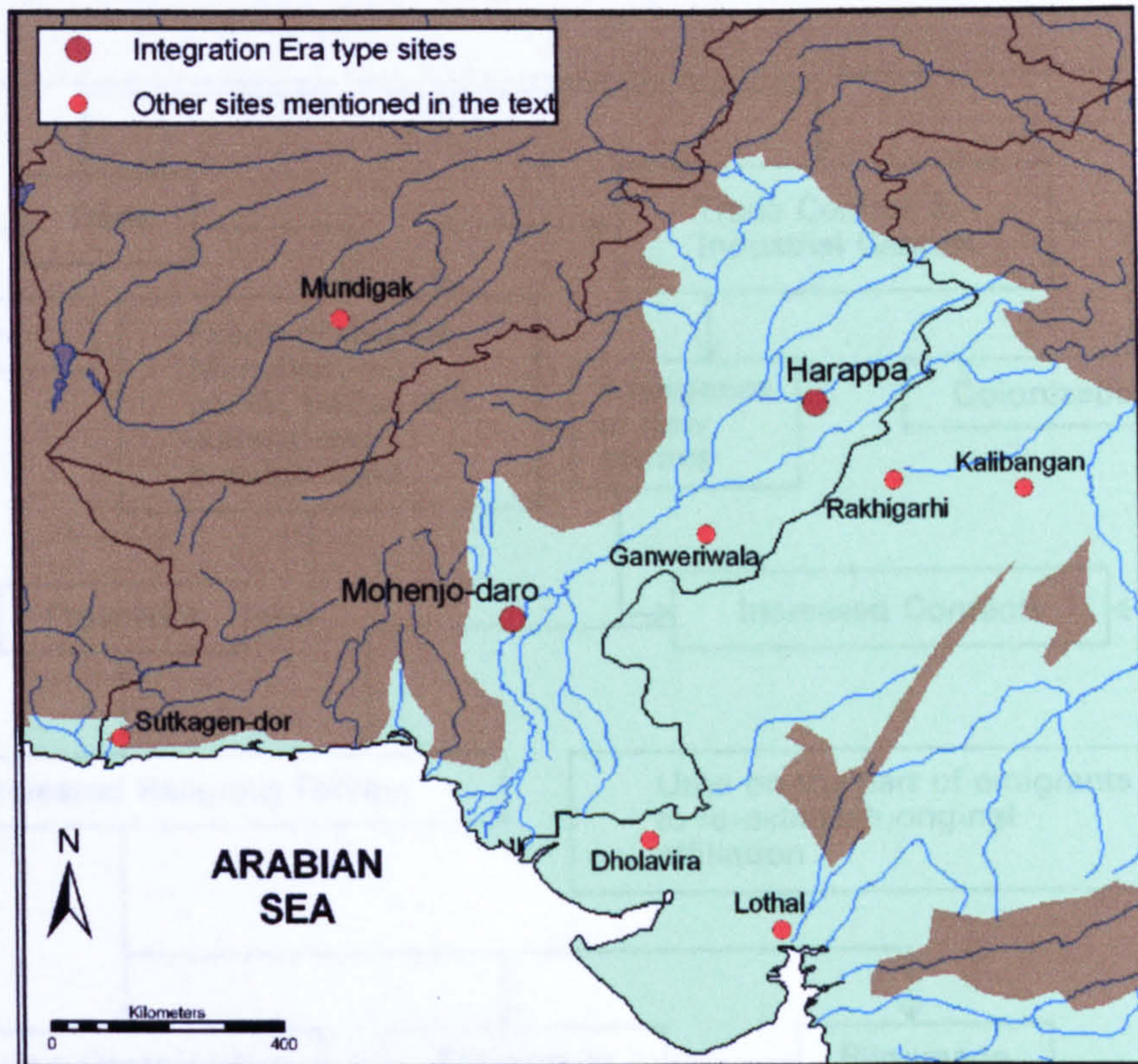


Figure 3.06. Integration Era sites mentioned in the text

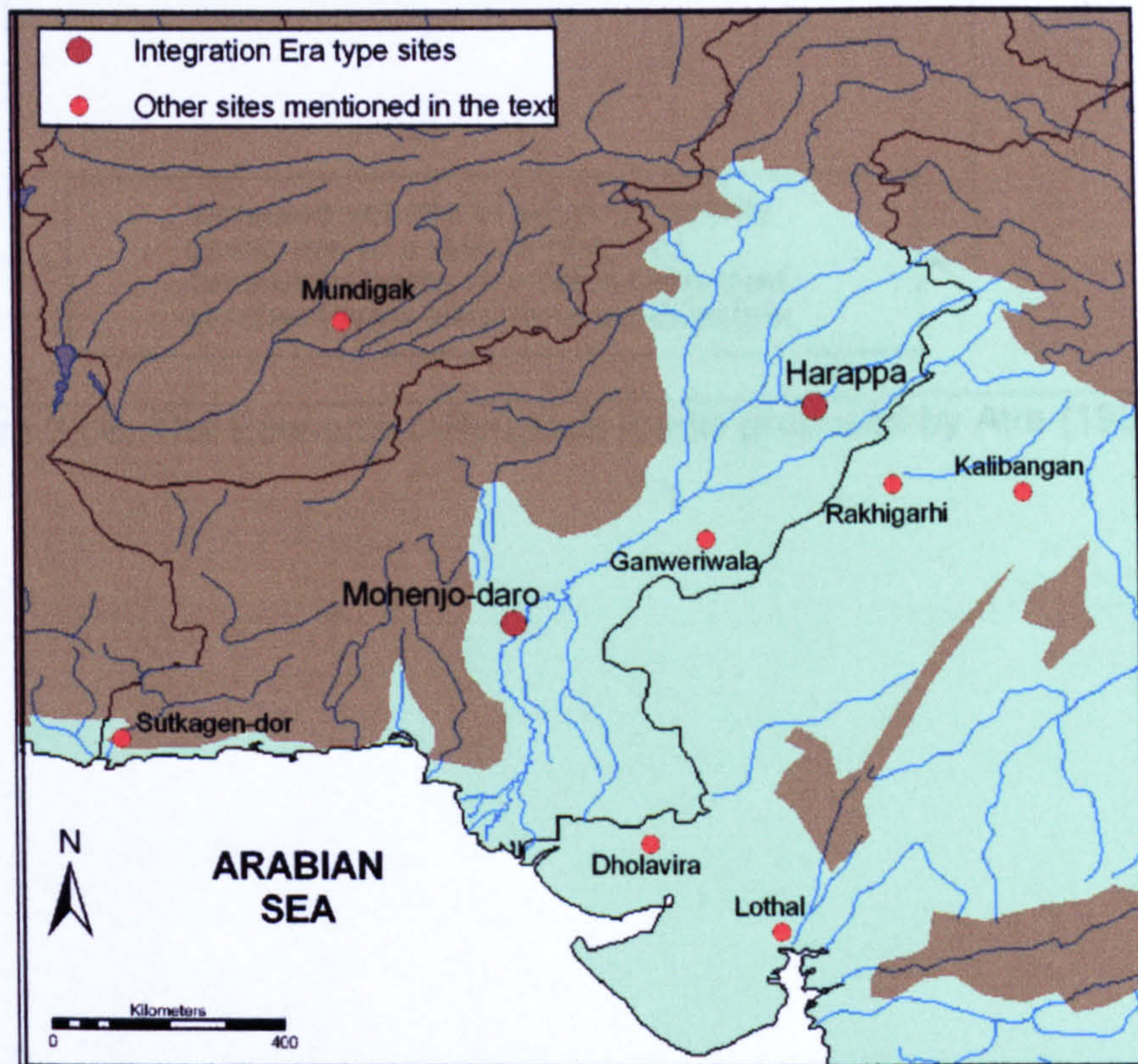


Figure 3.07. Localisation Era sites mentioned in the text

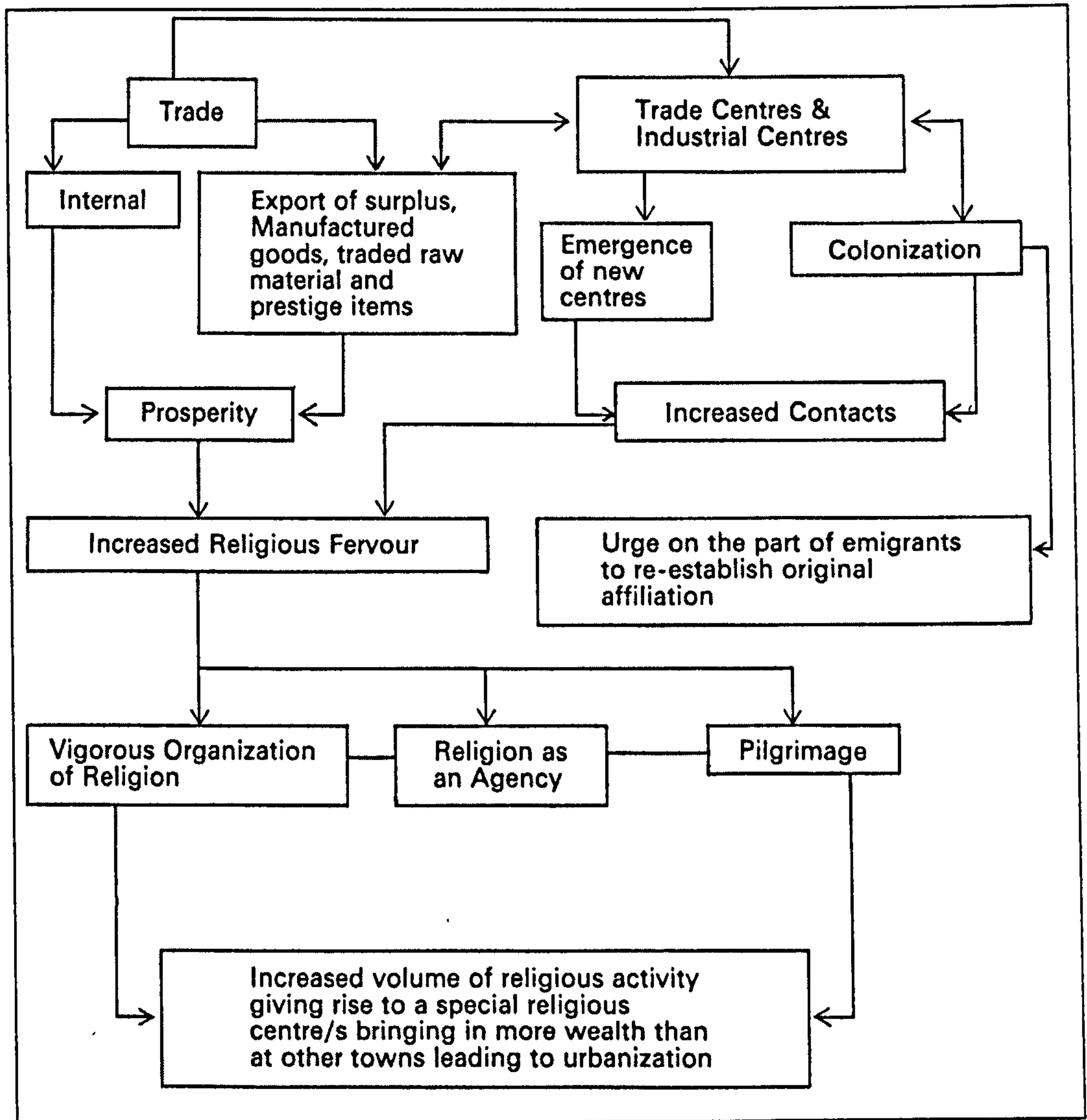


Figure 3.08. The Económico-Religious model proposed by Atre (1989: 58)

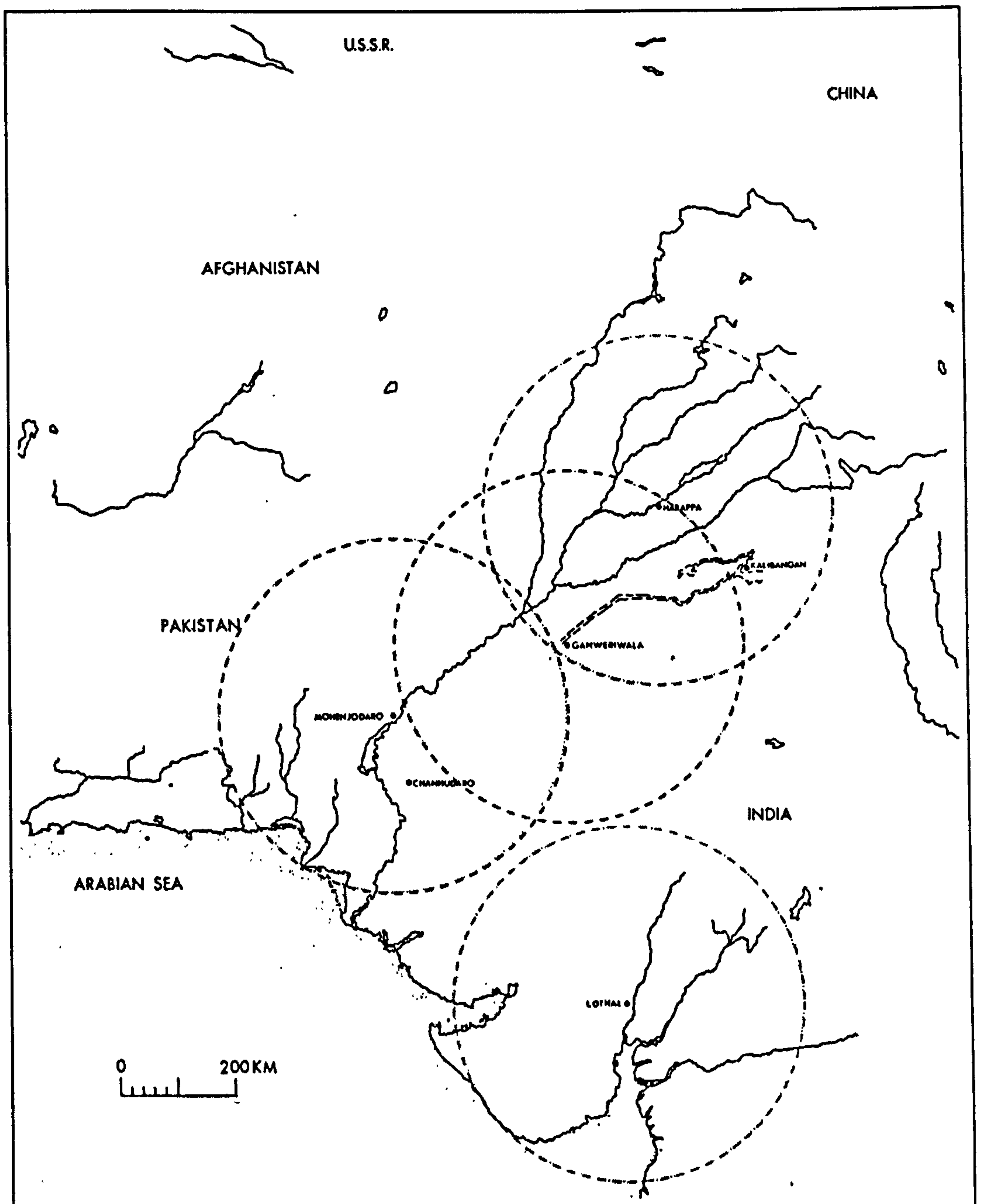


Figure 3.09. Hinterland divisions between the major cities of the Indus Valley Tradition (after Possehl 1993: 7).




Figure 4.01. Map showing the location of the Gujarat Environs Survey in relation to Bagasara and Kuntasi, with the ten transect lines displayed

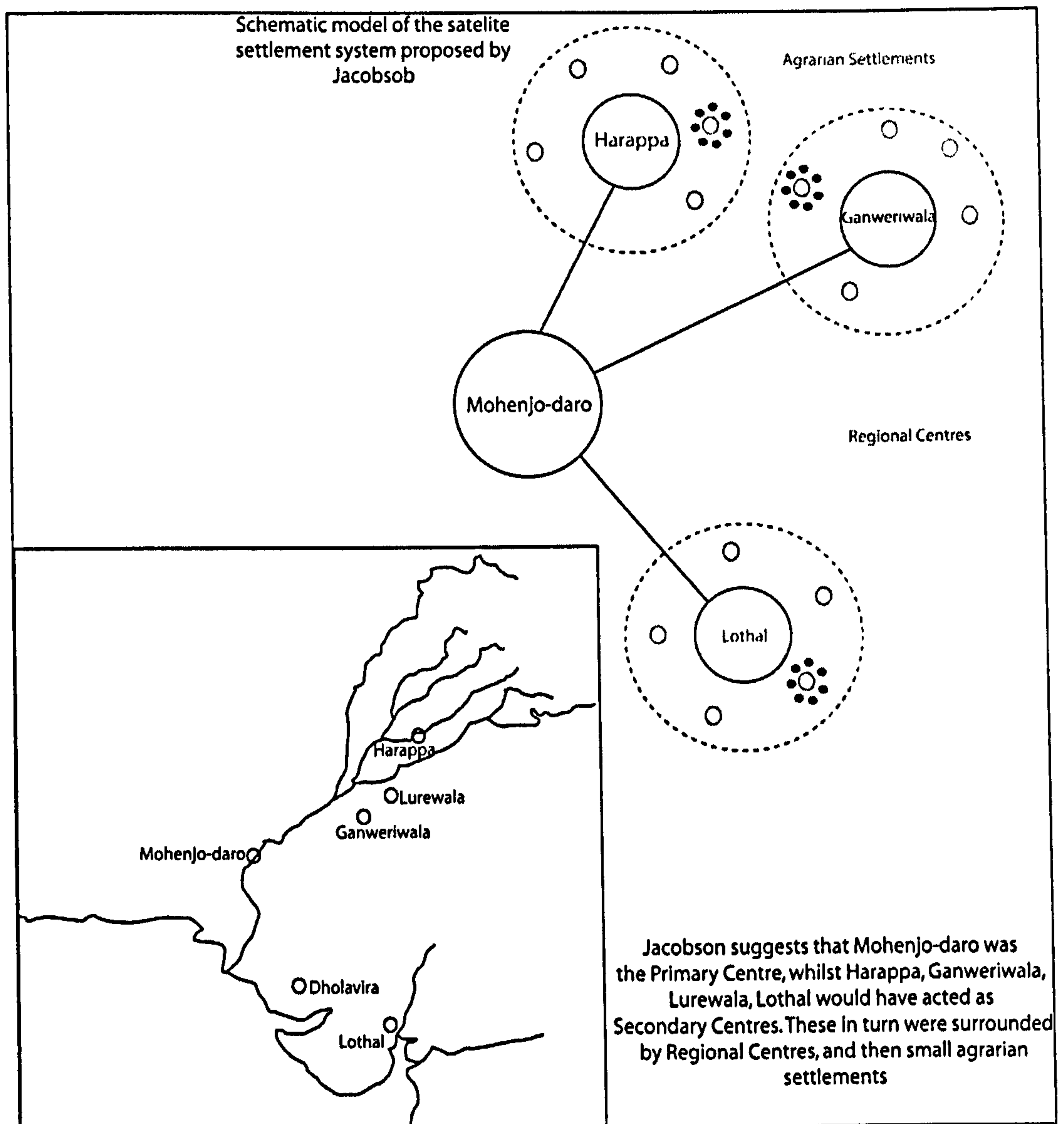


Figure 4.02. Schematic diagram of Jacobson's postulated satellite settlement system, and map showing the sites he names as active within it

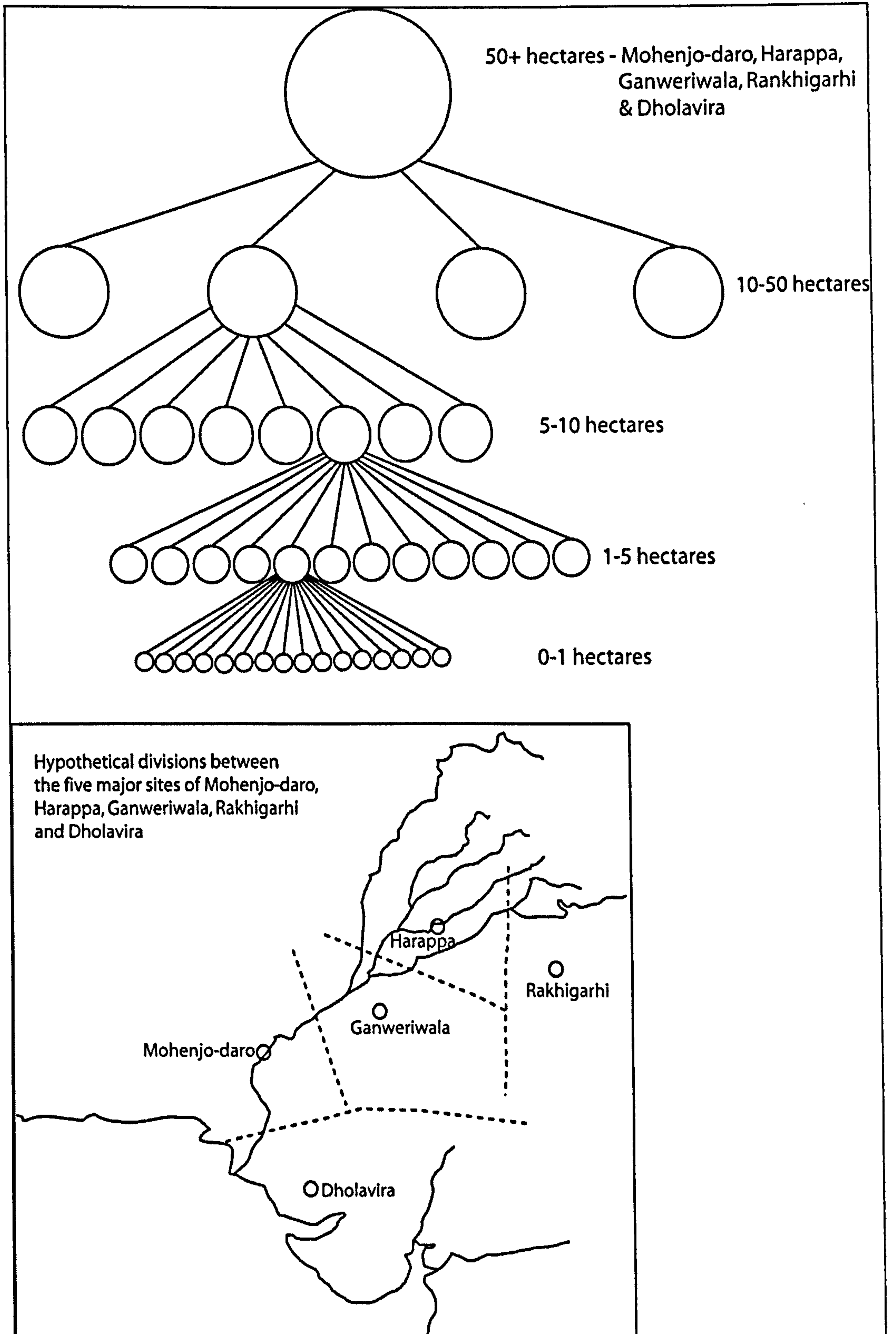


Figure 4.03. Schematic diagram of Kenoyer's postulated settlement hierarchy, and map showing the hypothetical divisions between the five largest sites

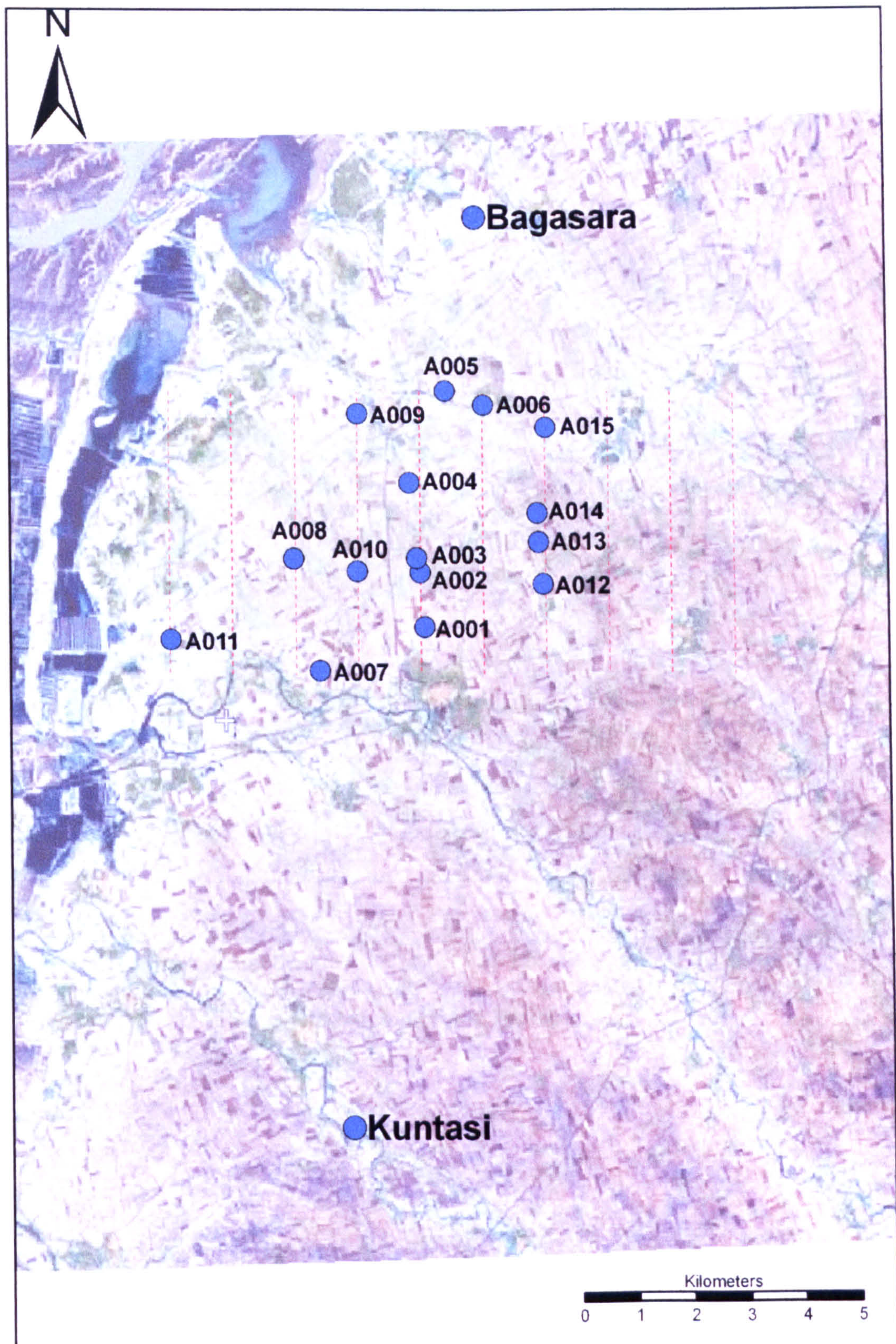


Figure 5.01. Map showing the location of the sites identified on the Gujarat Environs Survey (see Appendix A for details of each site)



Figure 5.02. Shell bangle (top) and bead blank (bottom) from A007 demonstrating the presence of both fully processed and partially processed material found at the site



Figure 5.03. Terracotta beads/spindle whorls from A007 and A013



Figure 5.04. *Turbinella pyrum* cores from A007, part of the shell bangle manufacturing process



Figure 5.05. Lithic cores and flakes from A003 and A015



Figure 5.06. Castor cultivation in the Gujarat Environs Survey (photo: Manuel)



Figure 5.07. Early Food Producing Era sites in Gujarat

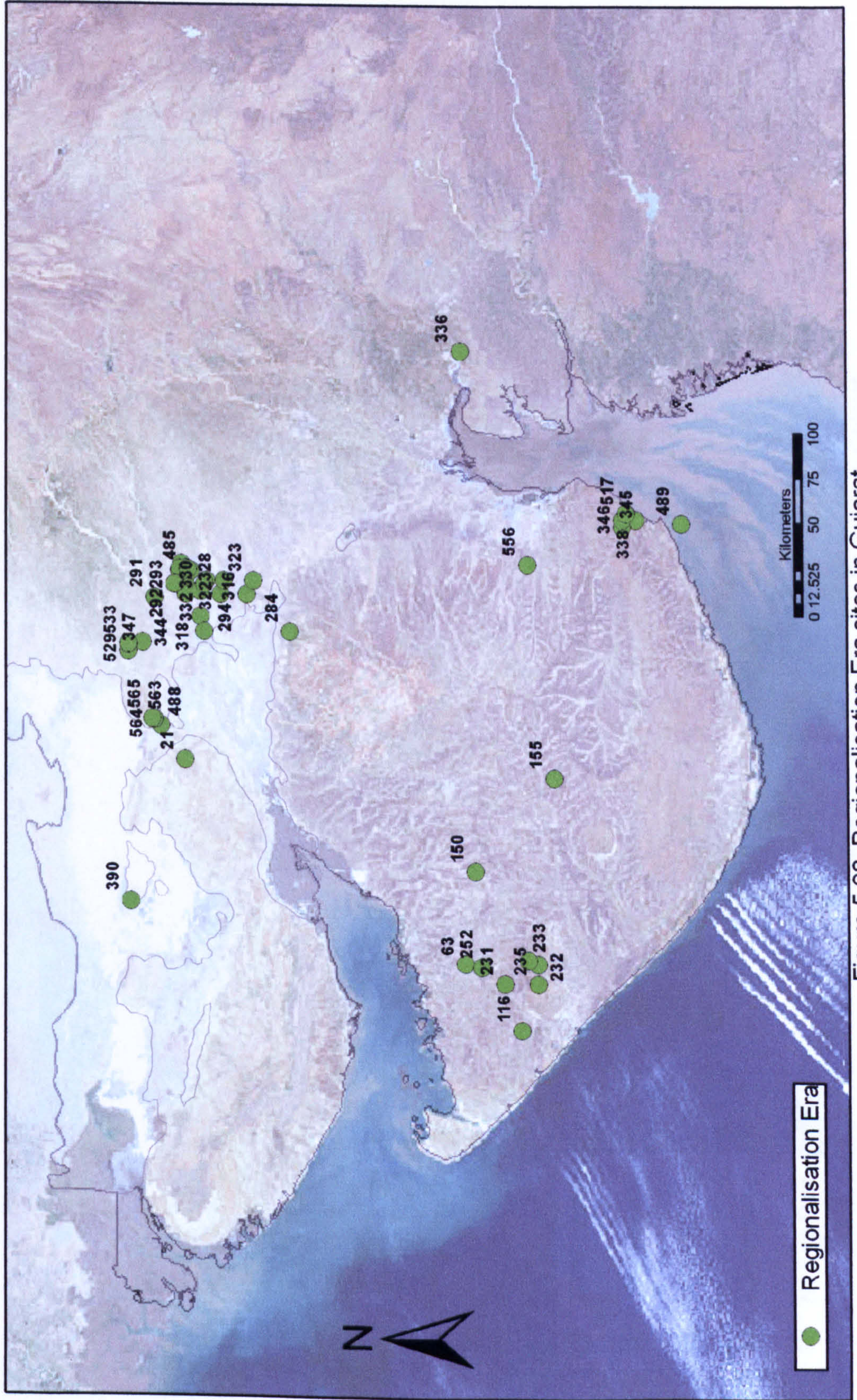


Figure 5.08. Regionalisation Era sites in Gujarat

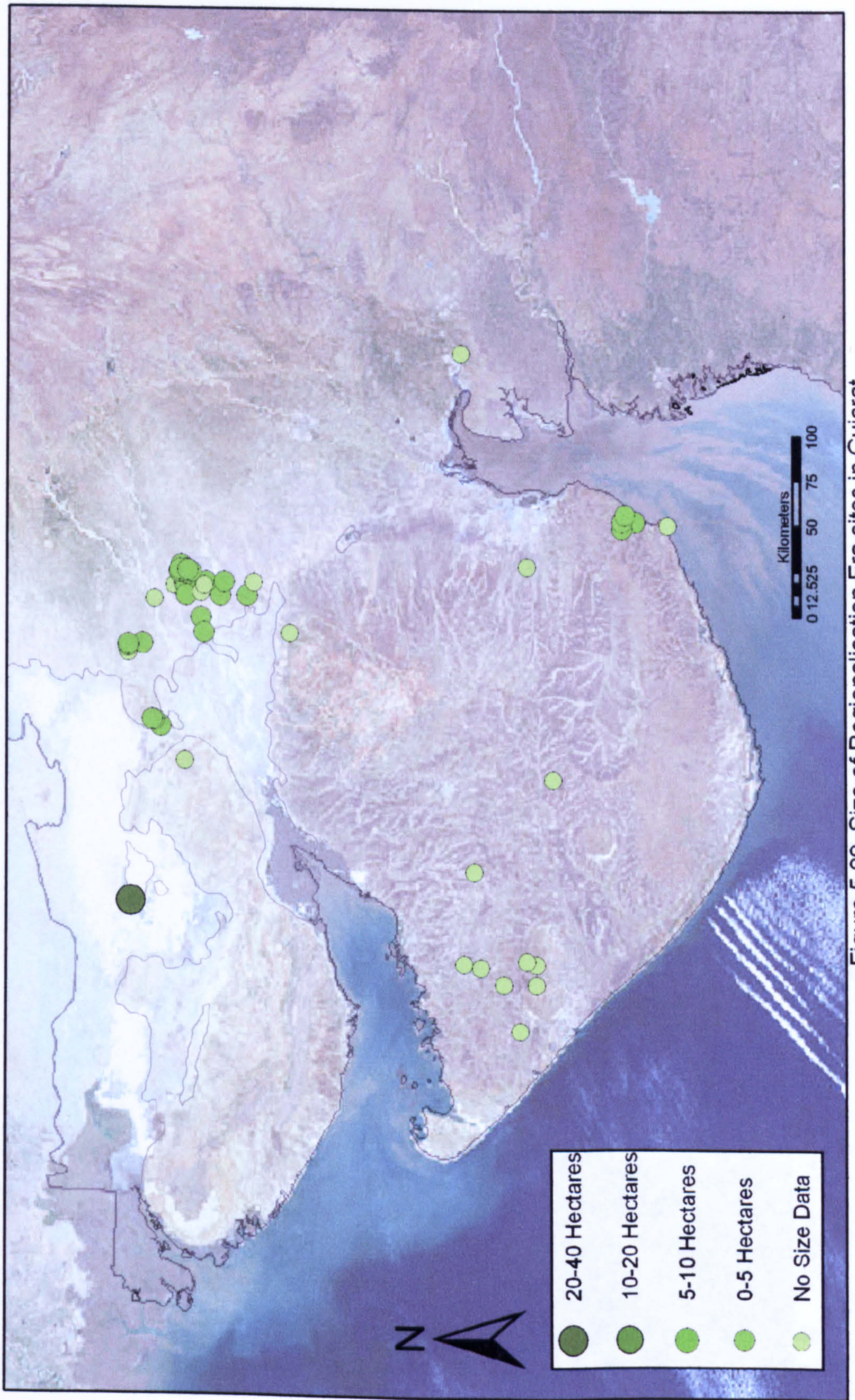


Figure 5.09. Size of Regionalisation Era sites in Gujarat

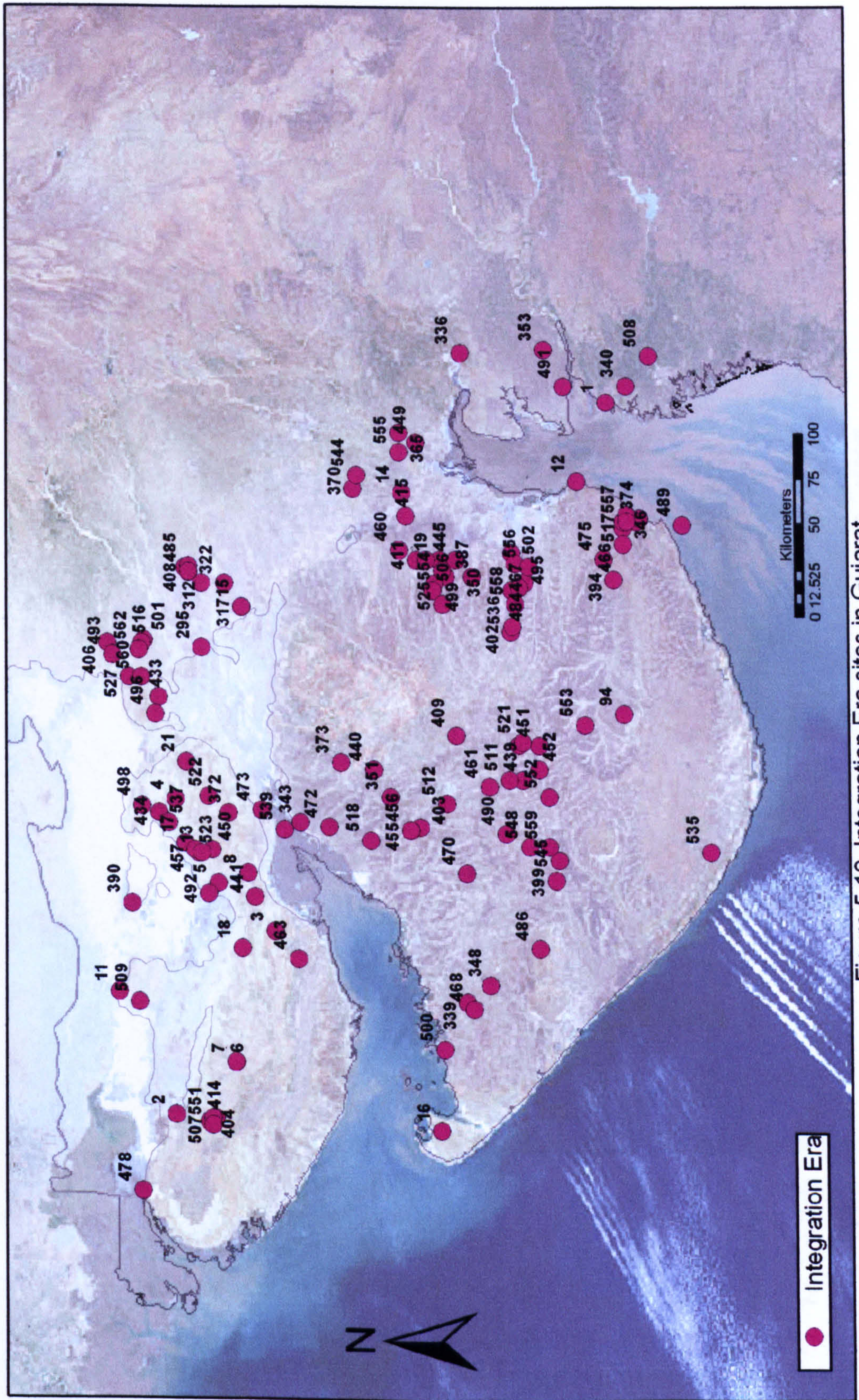


Figure 5.10. Integration Era sites in Gujarat

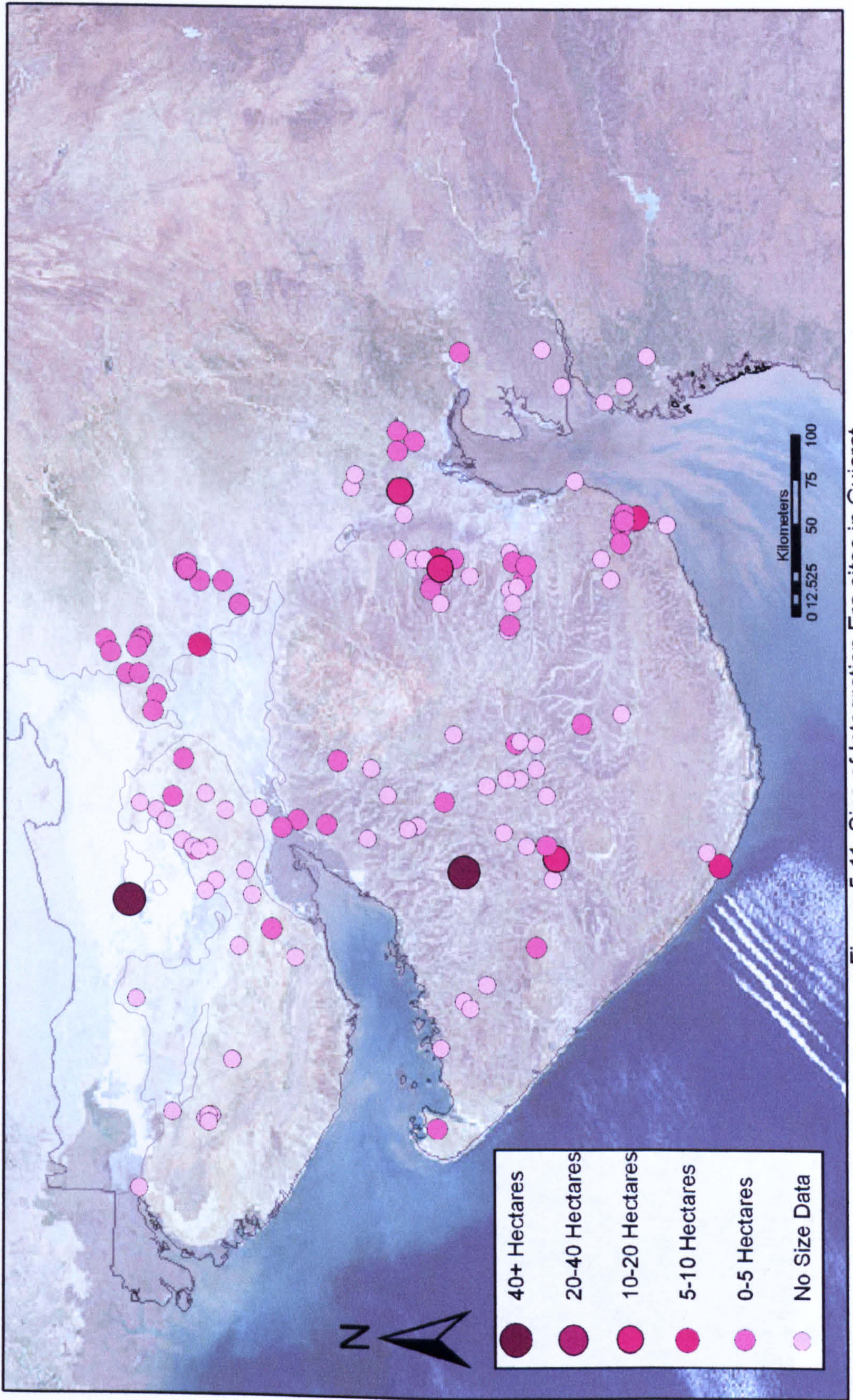


Figure 5.11. Size of Integration Era sites in Gujarat

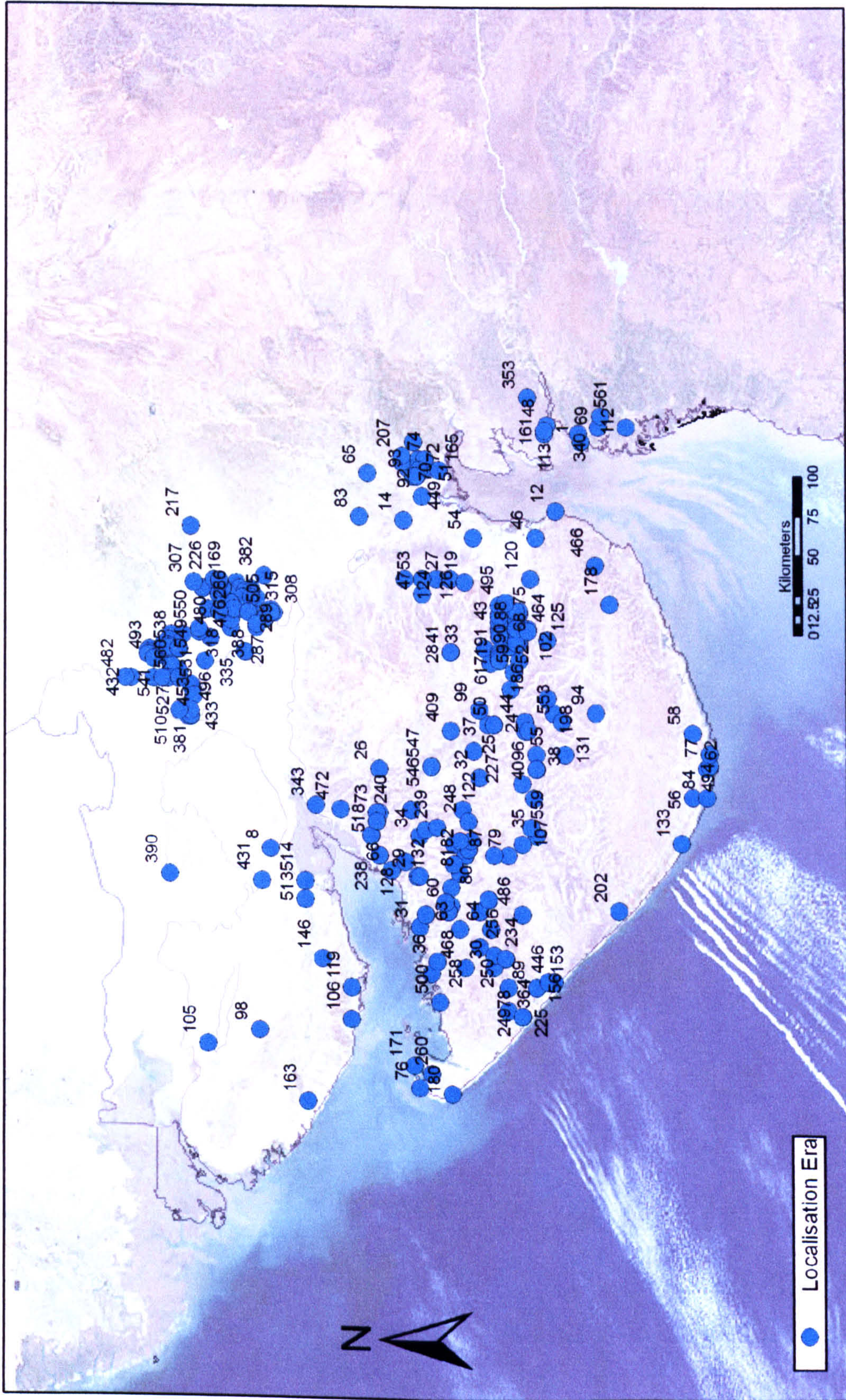


Figure 5.12. Localisation Era sites in Gujarat




Figure 5.14. Size of Localisation Era sites in Gujarat

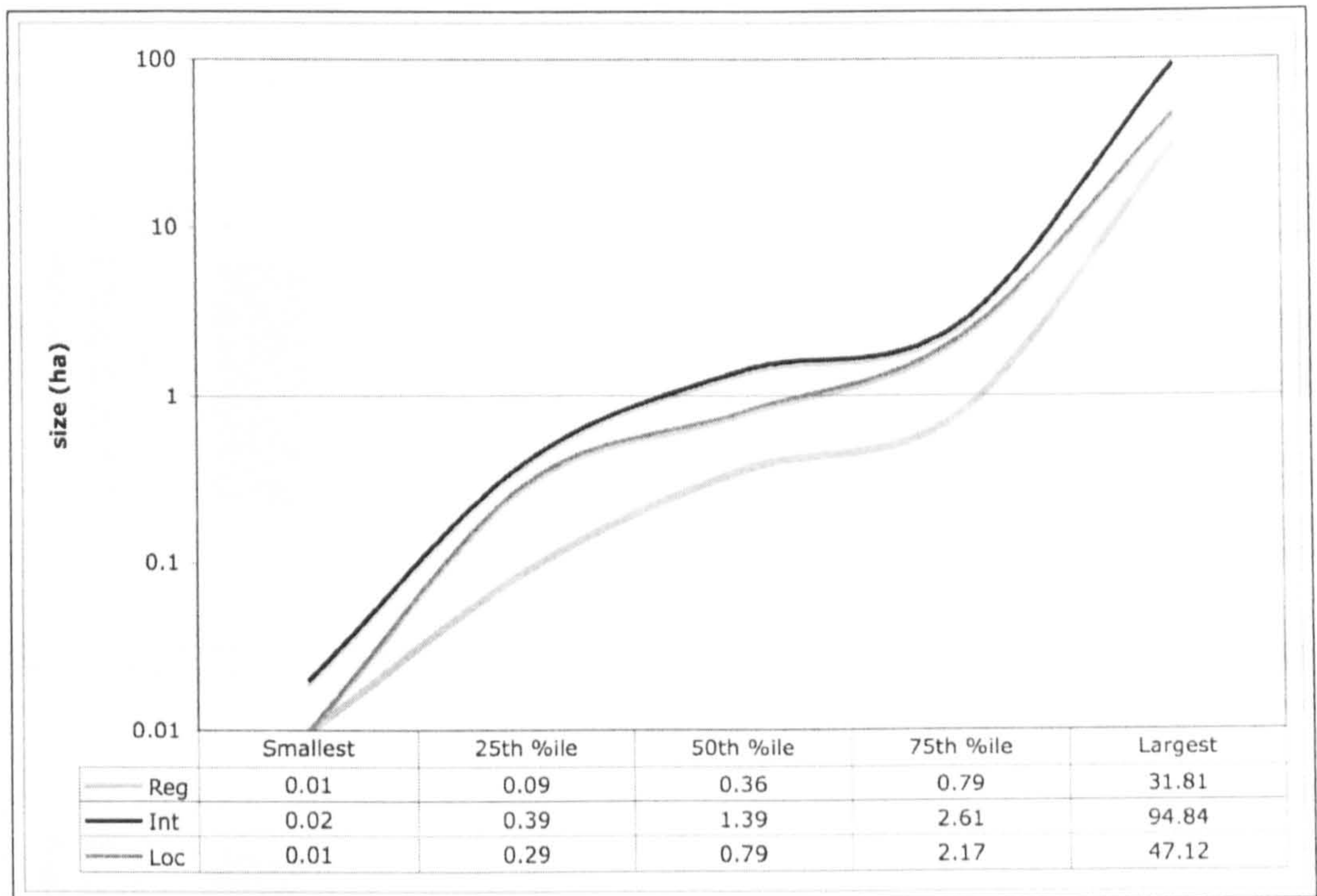


Figure 5.14. Site size distribution by period in Gujarat

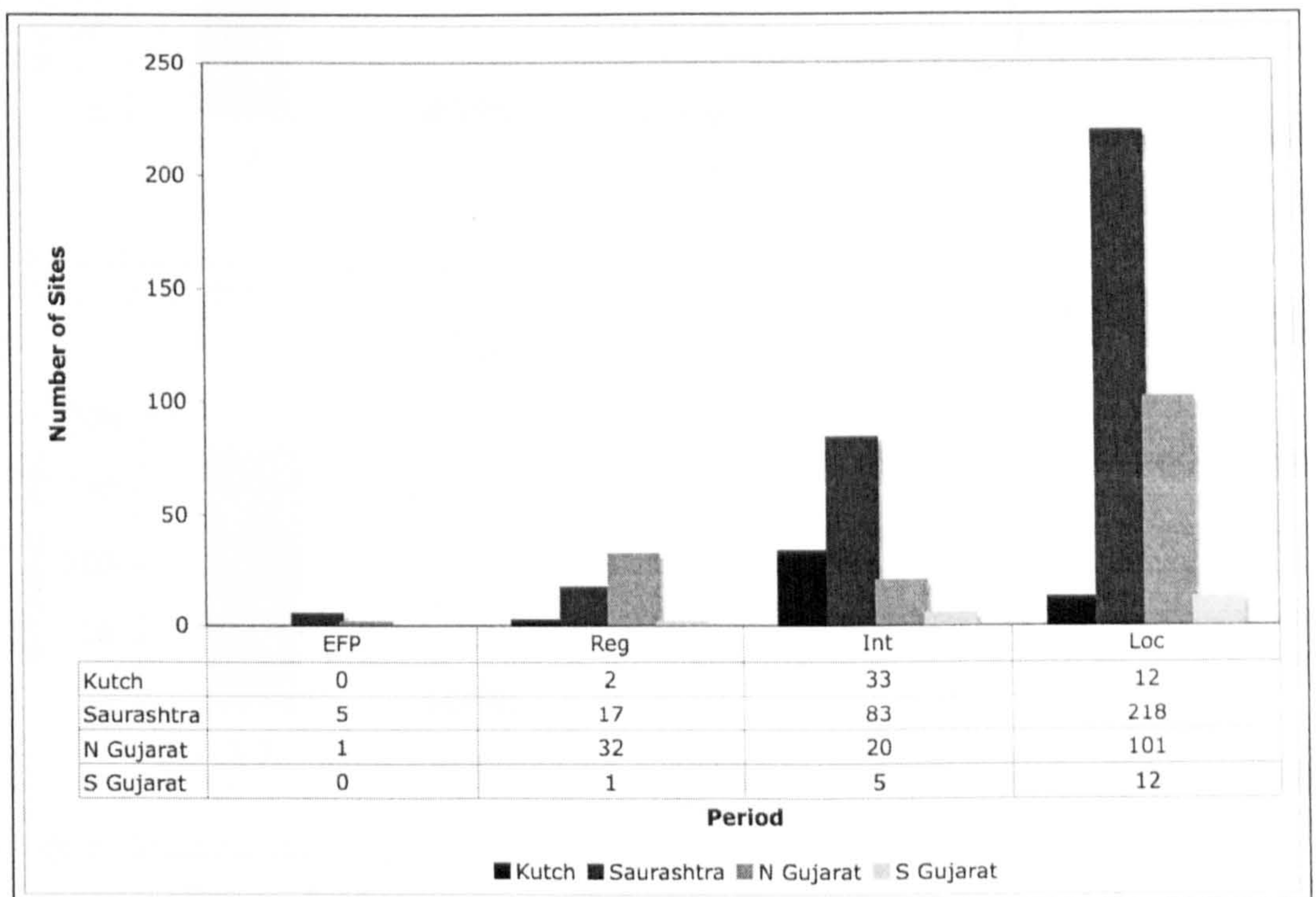


Figure 5.16. Number of sites within each region of Gujarat by period

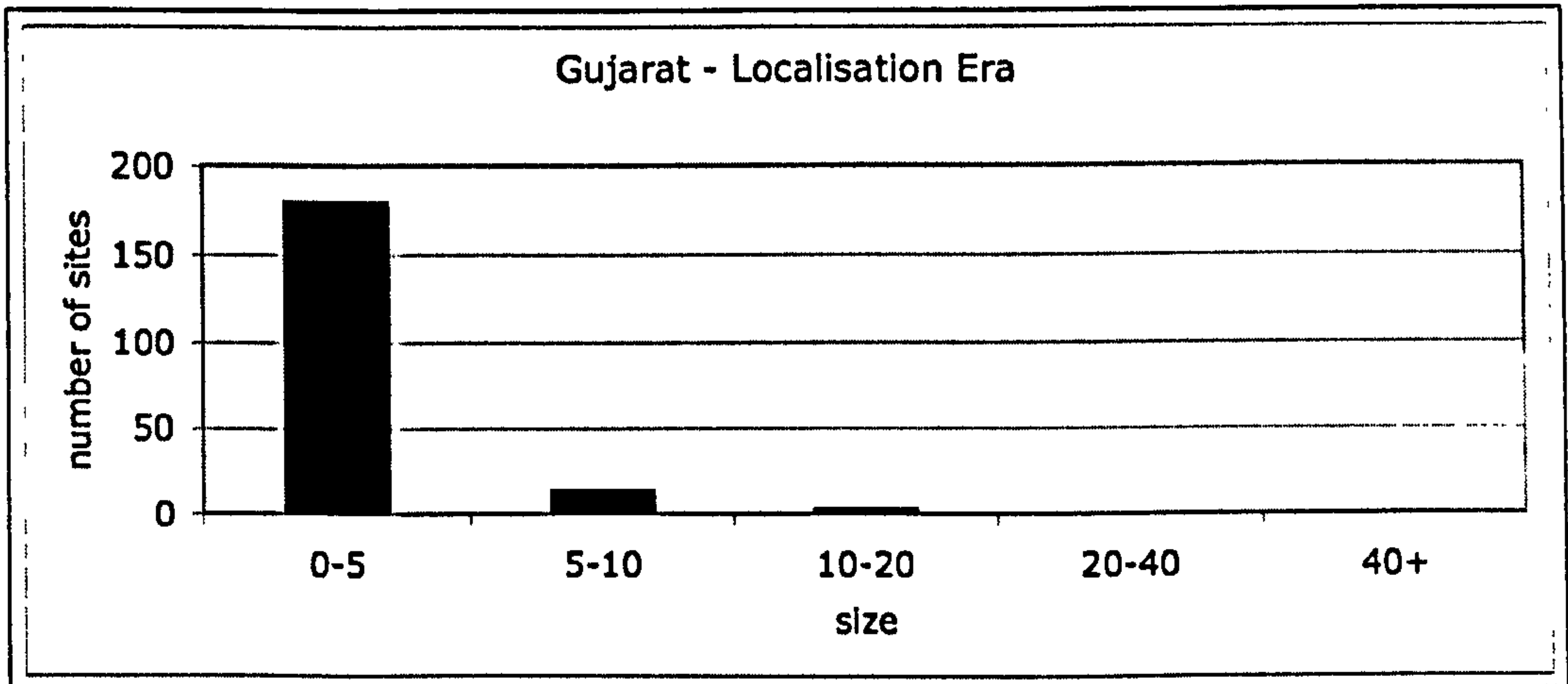
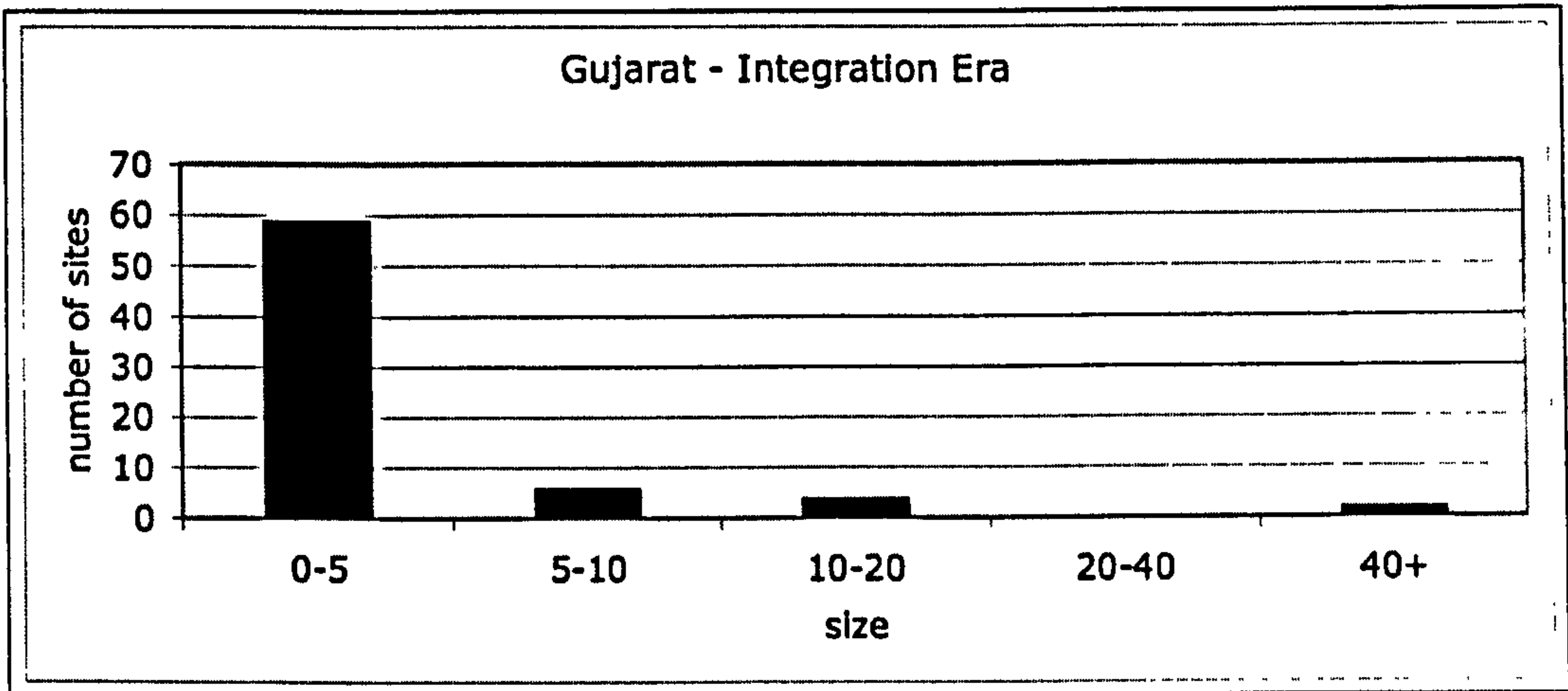
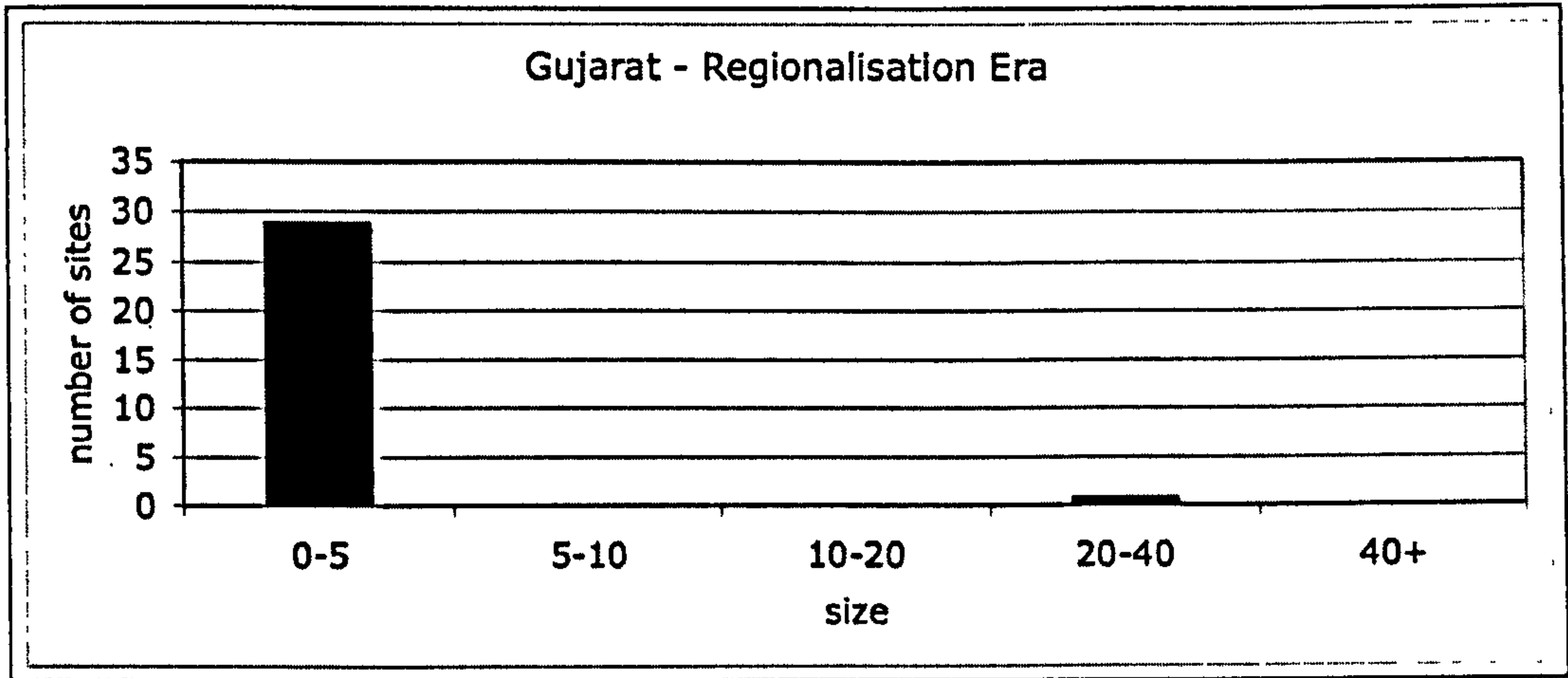


Figure 5.15. Site size distribution by period in Gujarat

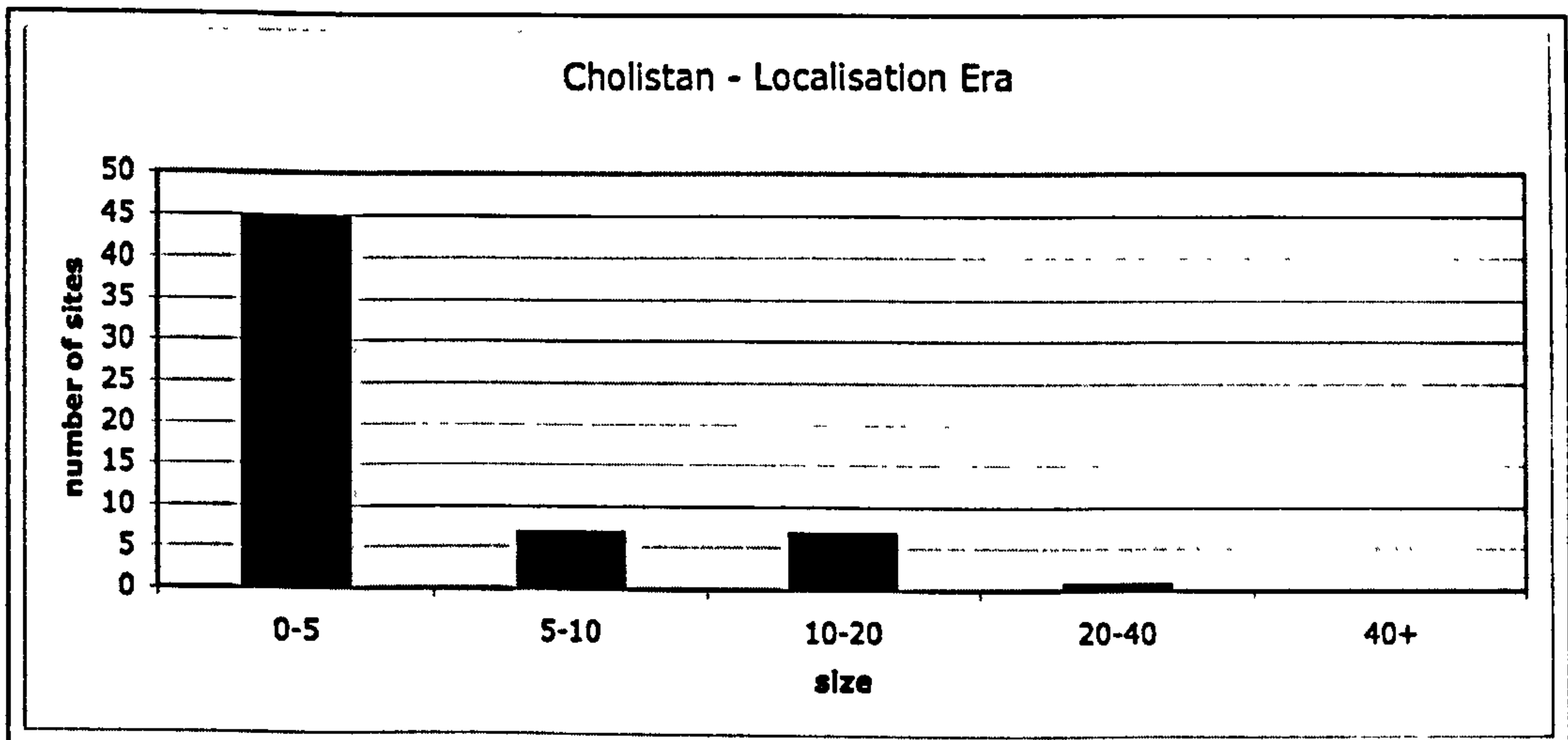
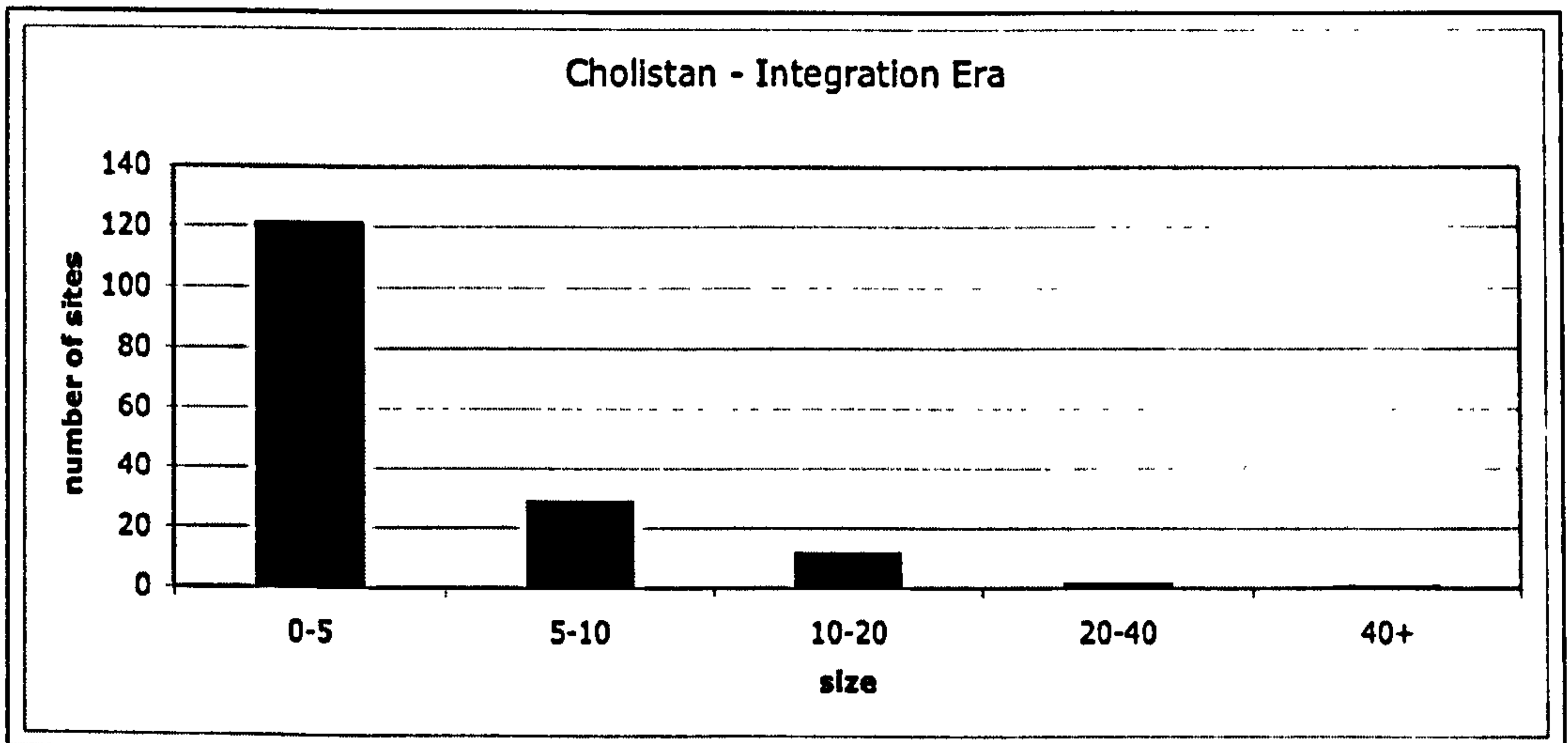
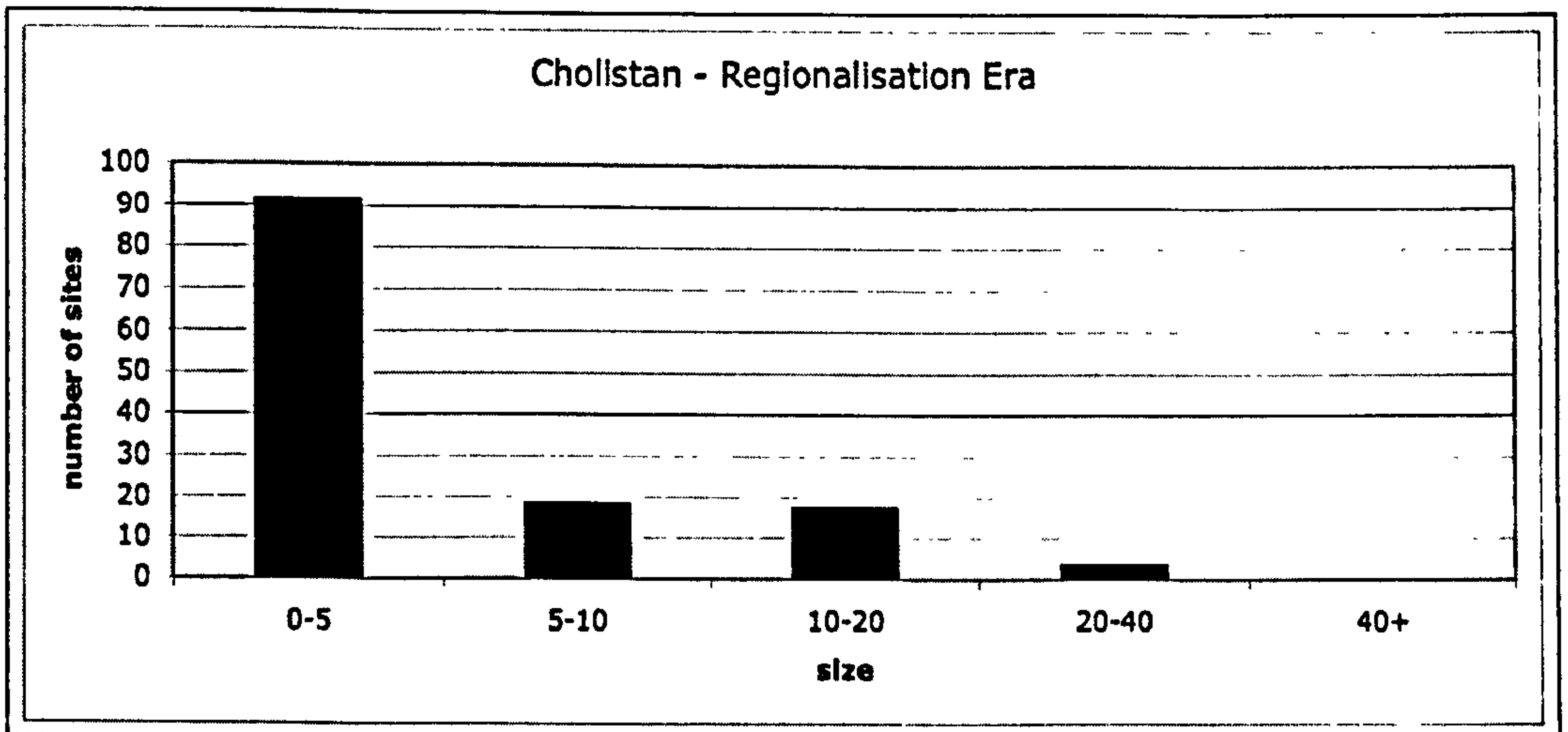


Figure 5.17. Site size distribution by period in Cholistan

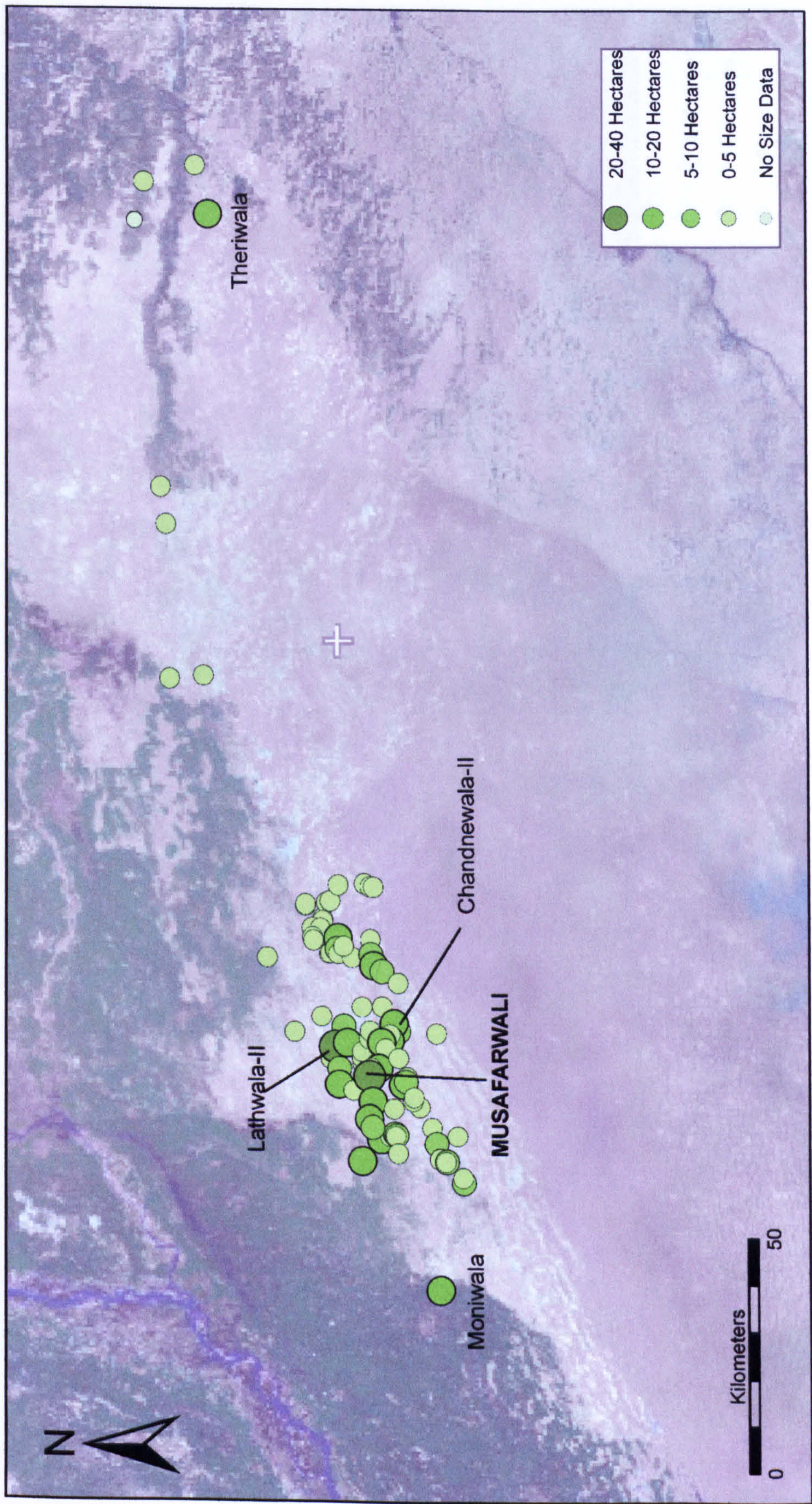


Figure 5.18. Size of Hakra Phase sites in Cholistan, and Musafarwali Environs

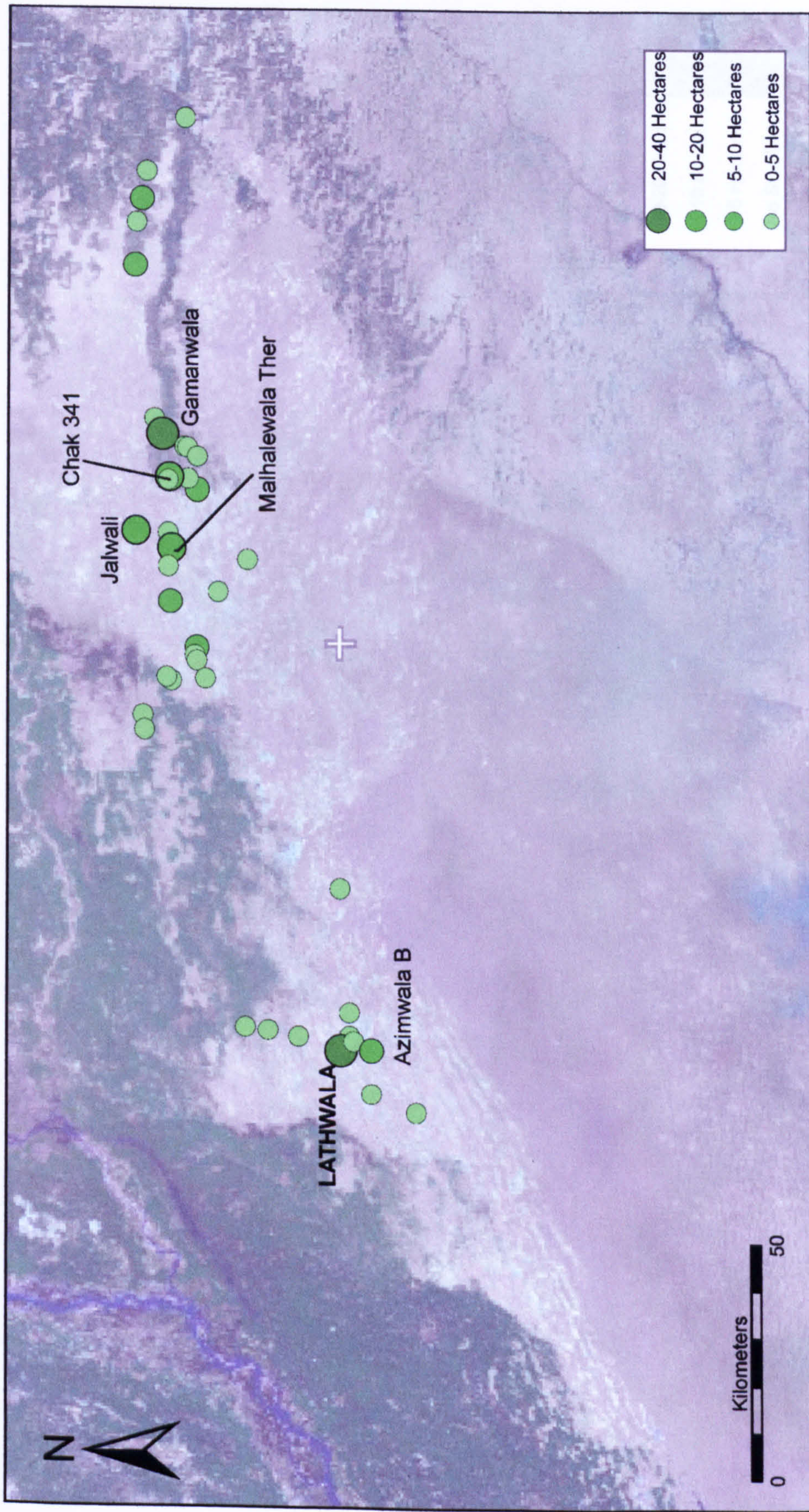


Figure 5.19. Size of Kot Dijji Phase sites in Cholistan, and Lathwala Environs

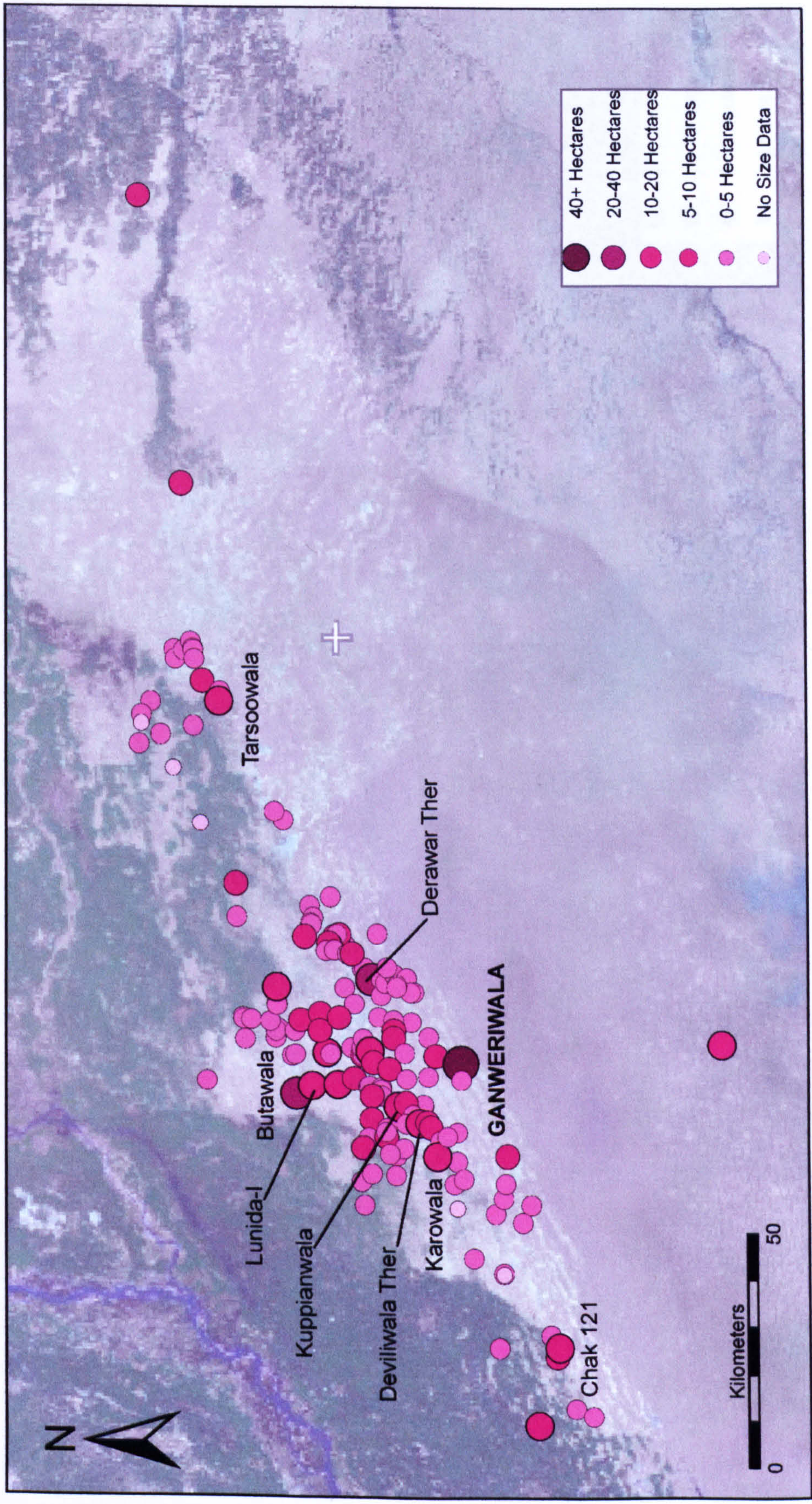


Figure 5.20. Size of Harappa Phase sites in Cholistan, and Ganweriwala Environs

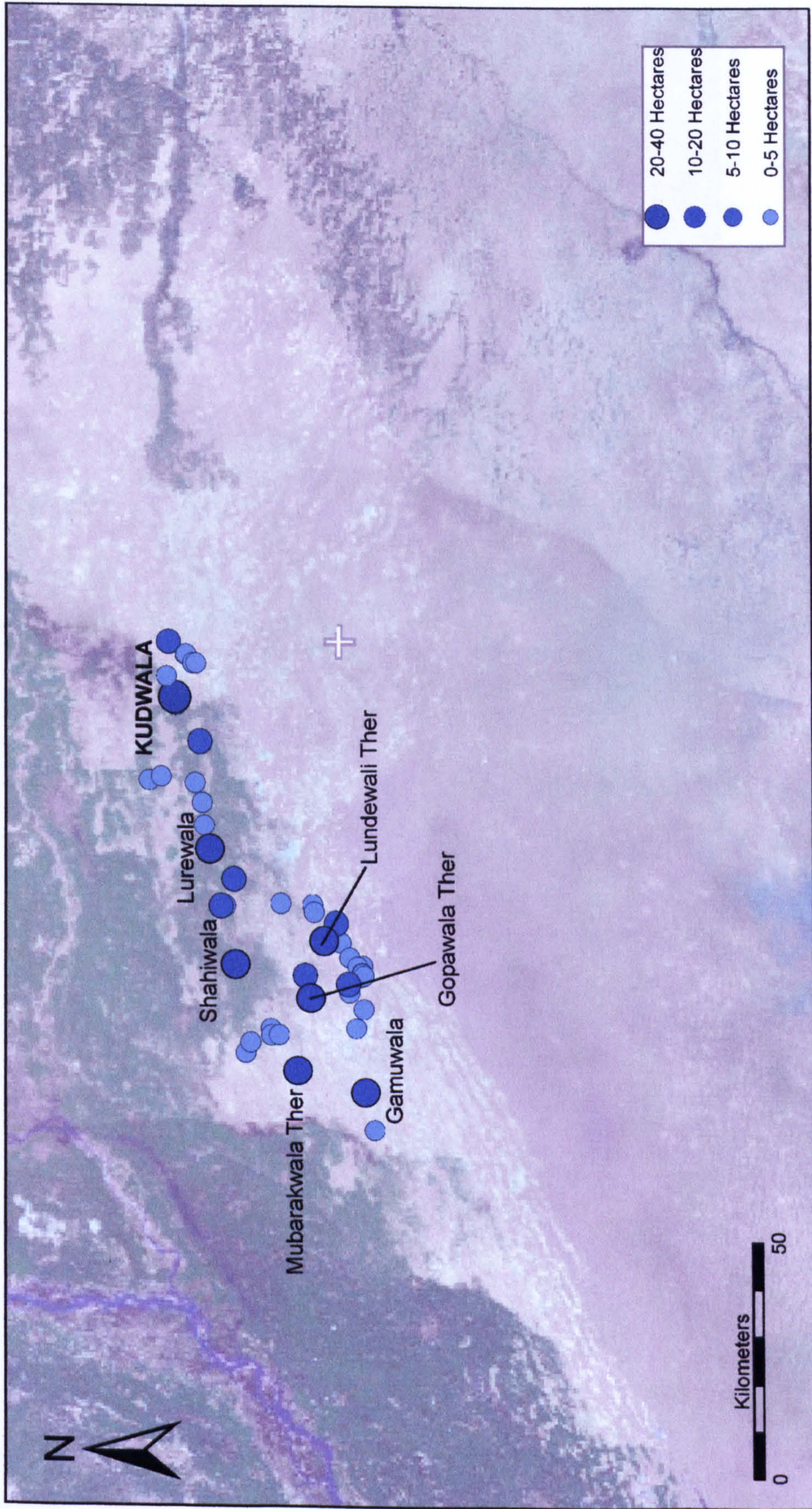


Figure 5.21. Size of Punjab Phase sites in Cholistan, and Kudwala Environs



Figure 5.21. Size of Painted Grey Ware Phase sites in Cholistan

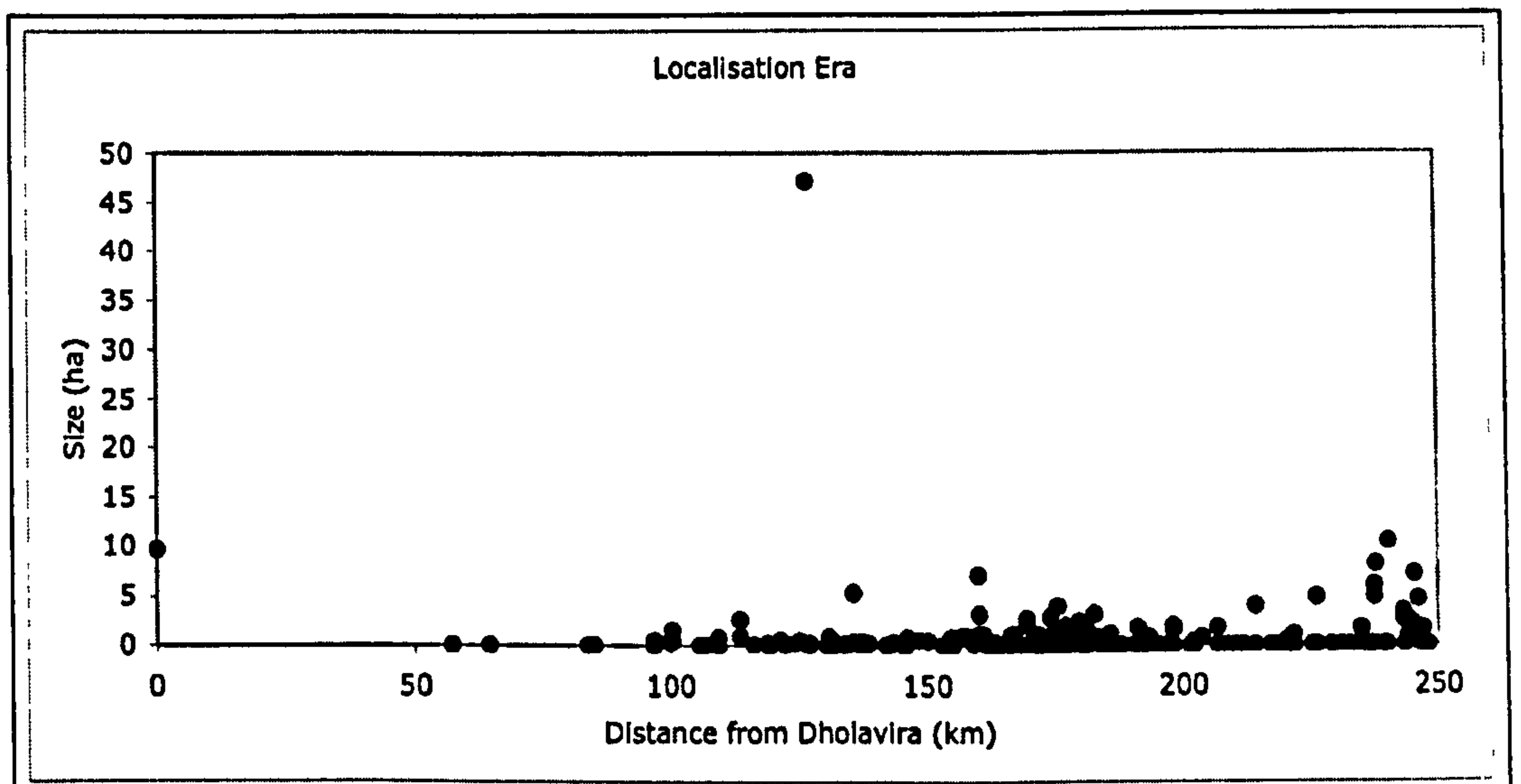
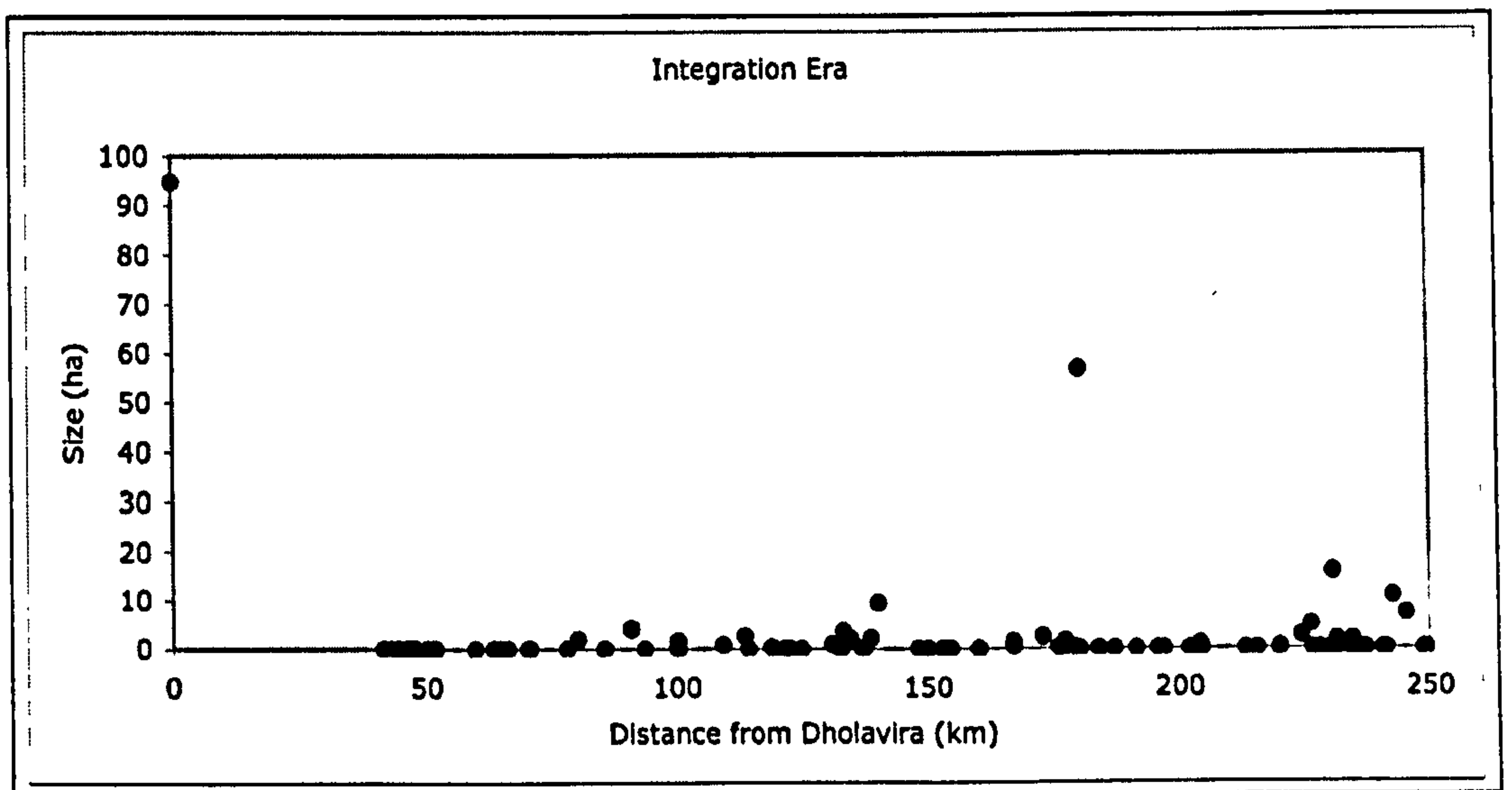
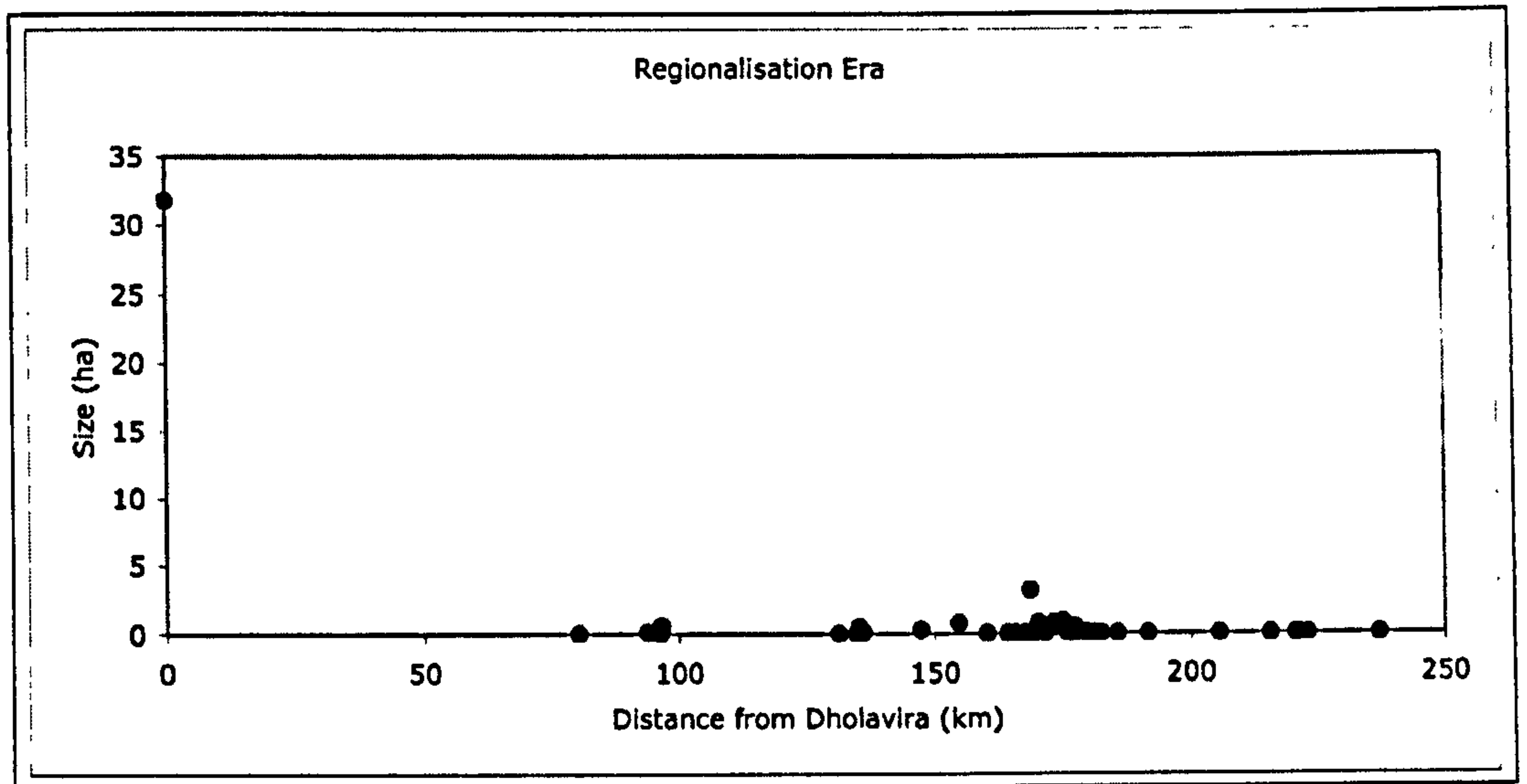


Figure 5.23. Relationship between site size and the distance from Dholavira during the Regionalisation, Integration and Localisation Eras

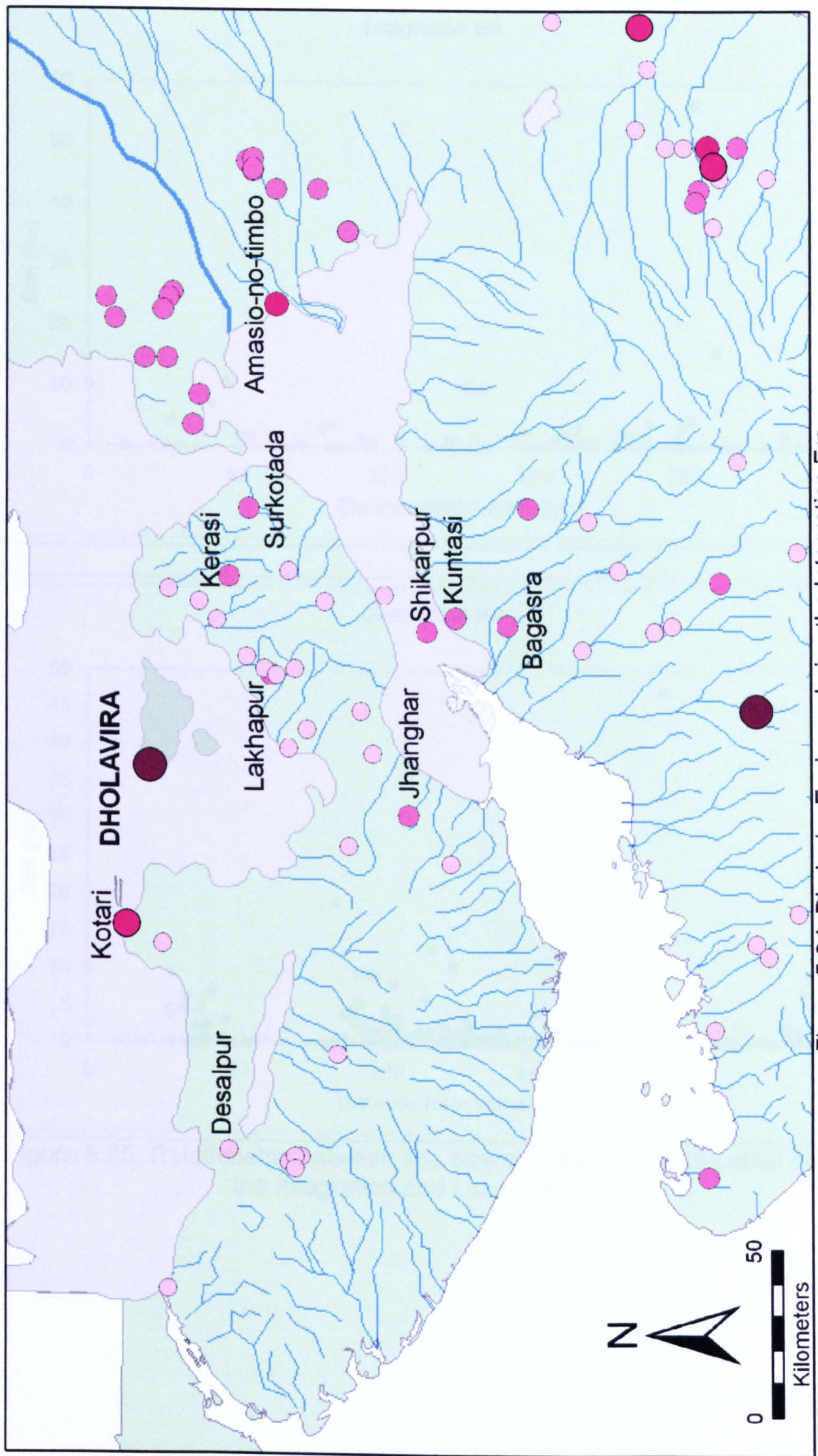


Figure 5.24. Dholavira Environs during the Integration Era

Kotari

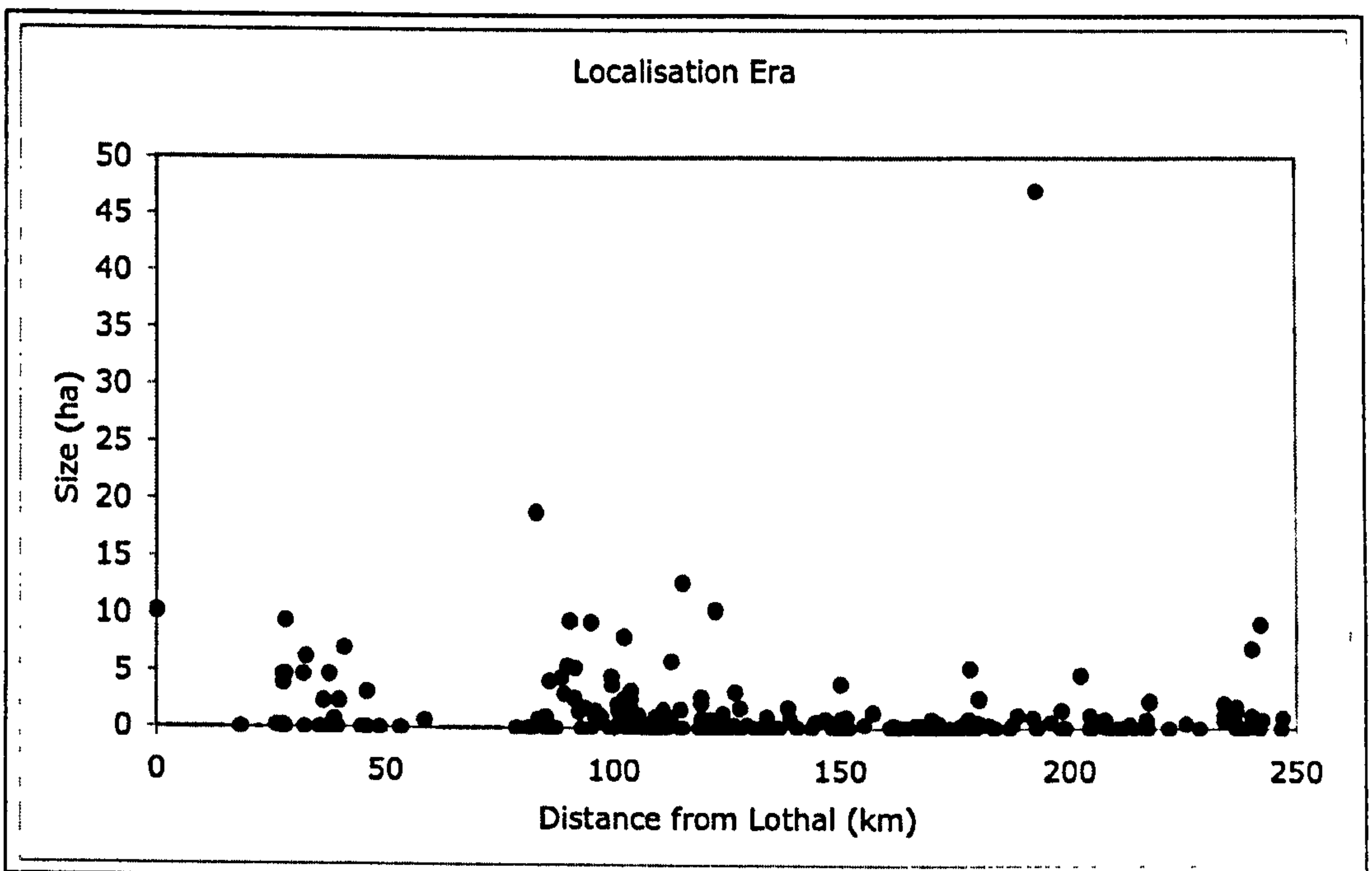
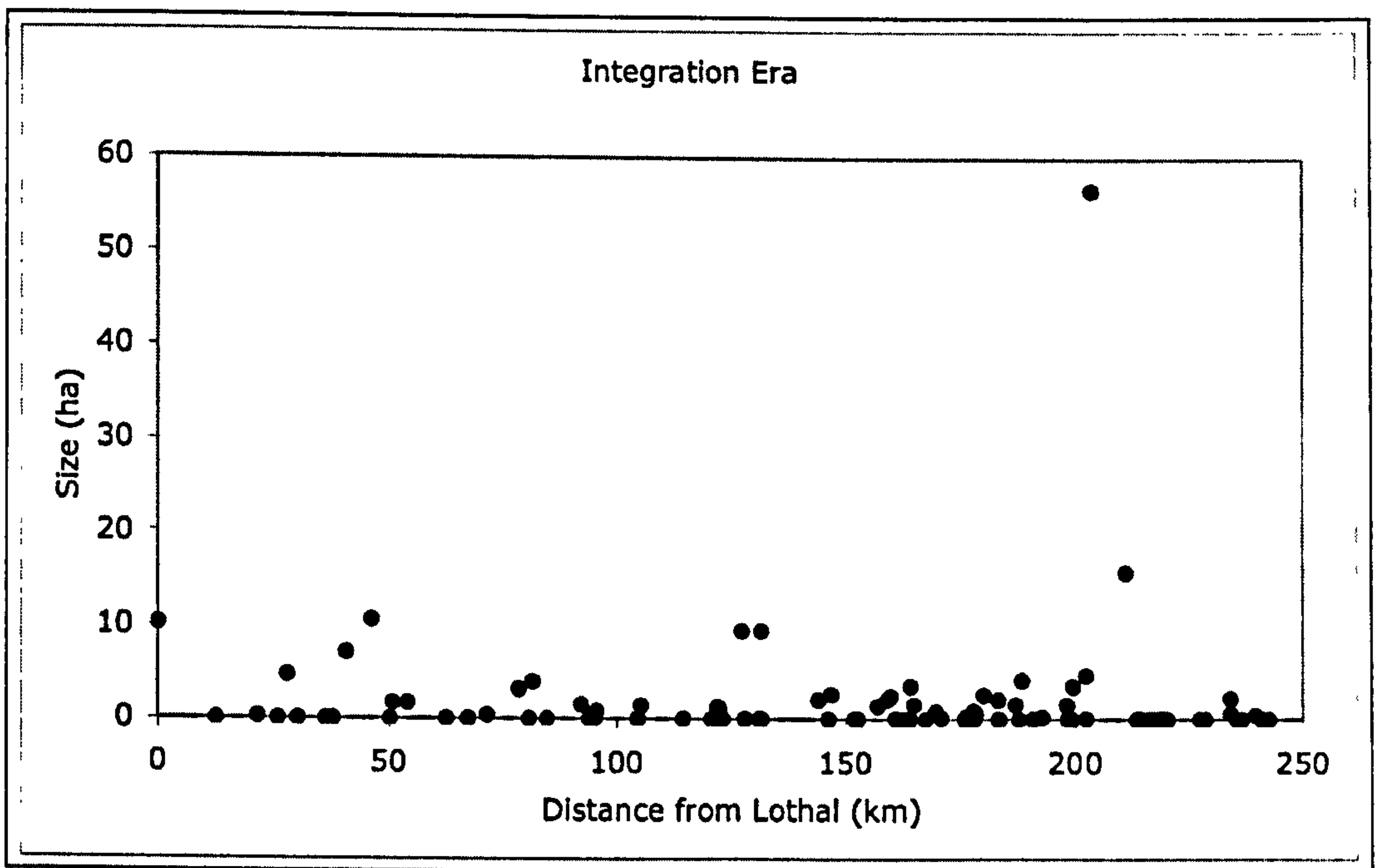


Figure 5.25. Relationship between site size and distance from Lothal during the Integration and Localisation Era

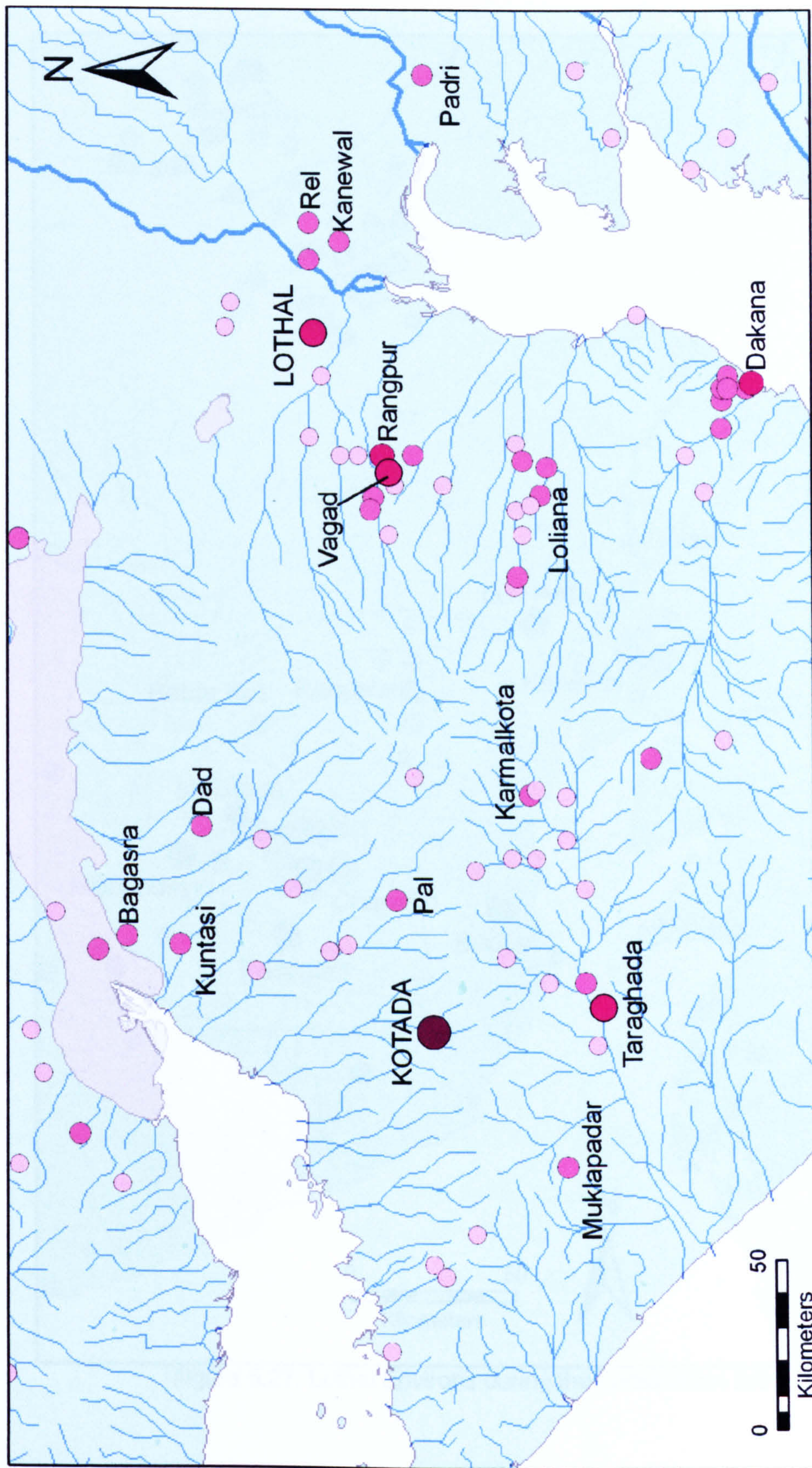


Figure 5.26. Lothal and Kotada Environs during the Integration Era

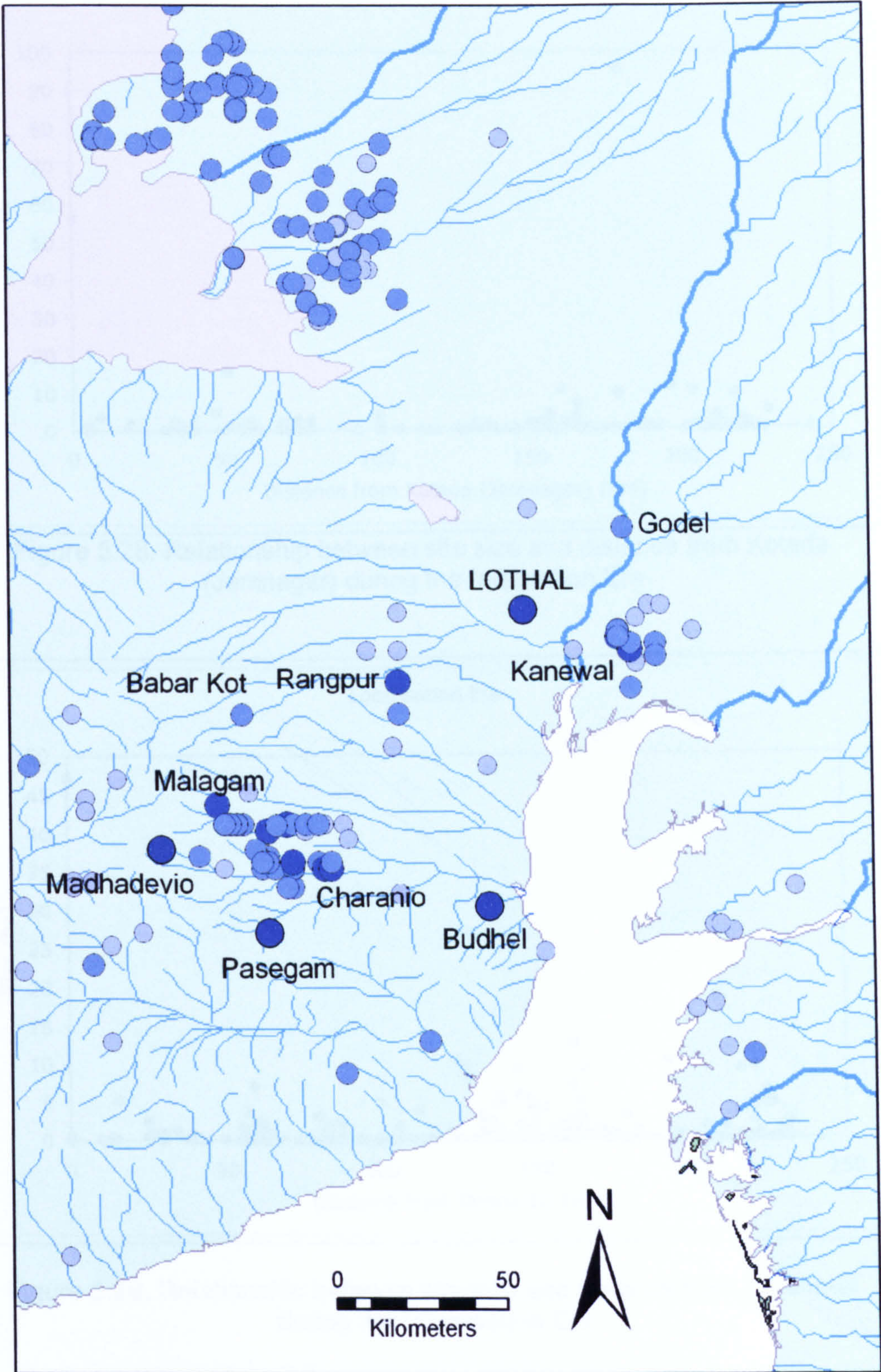


Figure 5.27. Lothal Environs during the Localisation Era

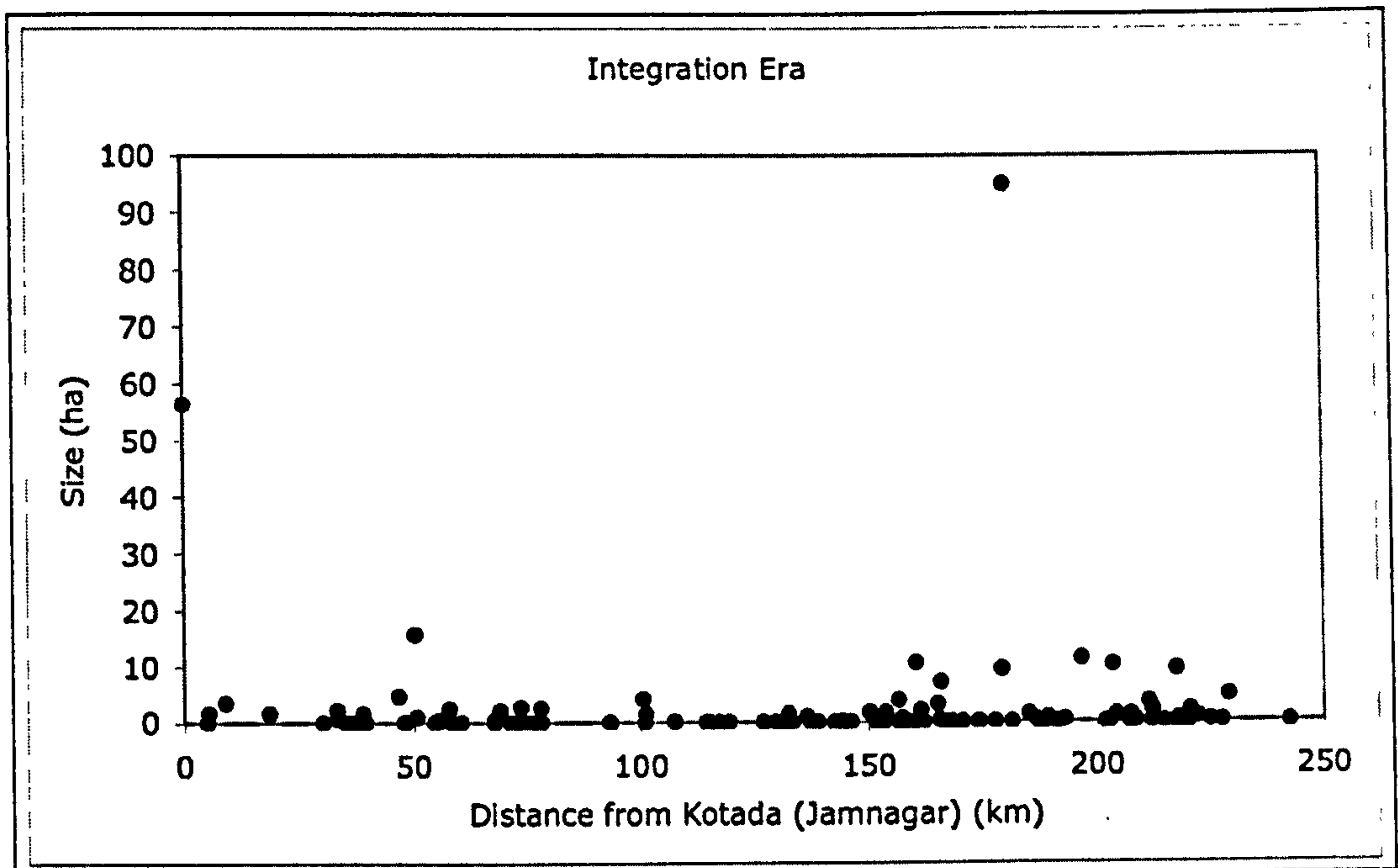


Figure 5.28. Relationship between site size and distance from Kotada (Jamnagar) during the Integration Era

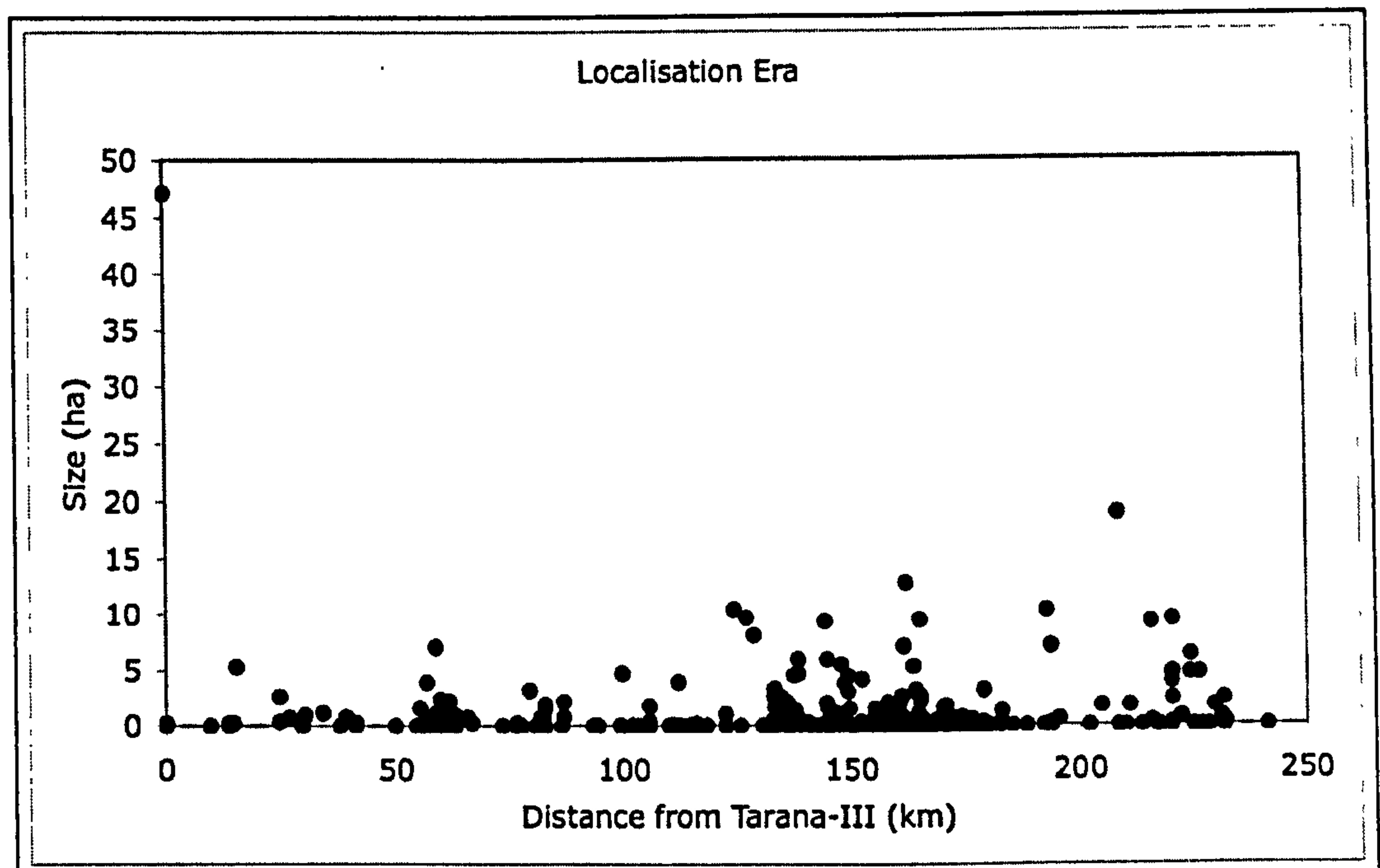


Figure 5.29. Relationship between site size and distance from Tarana-III during the Localisation Era

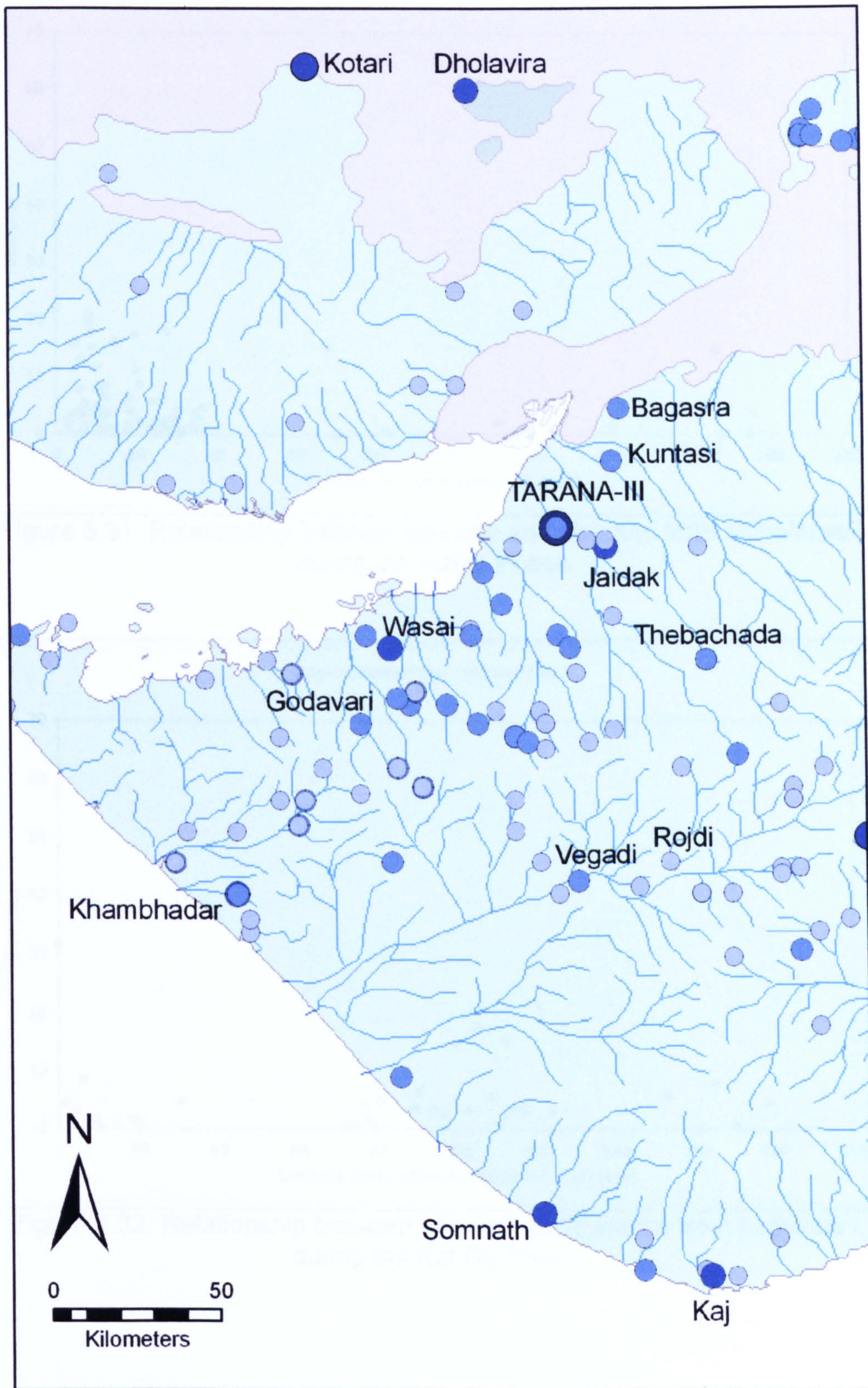


Figure 5.30. Tarana-III Environs during the Localisation Era

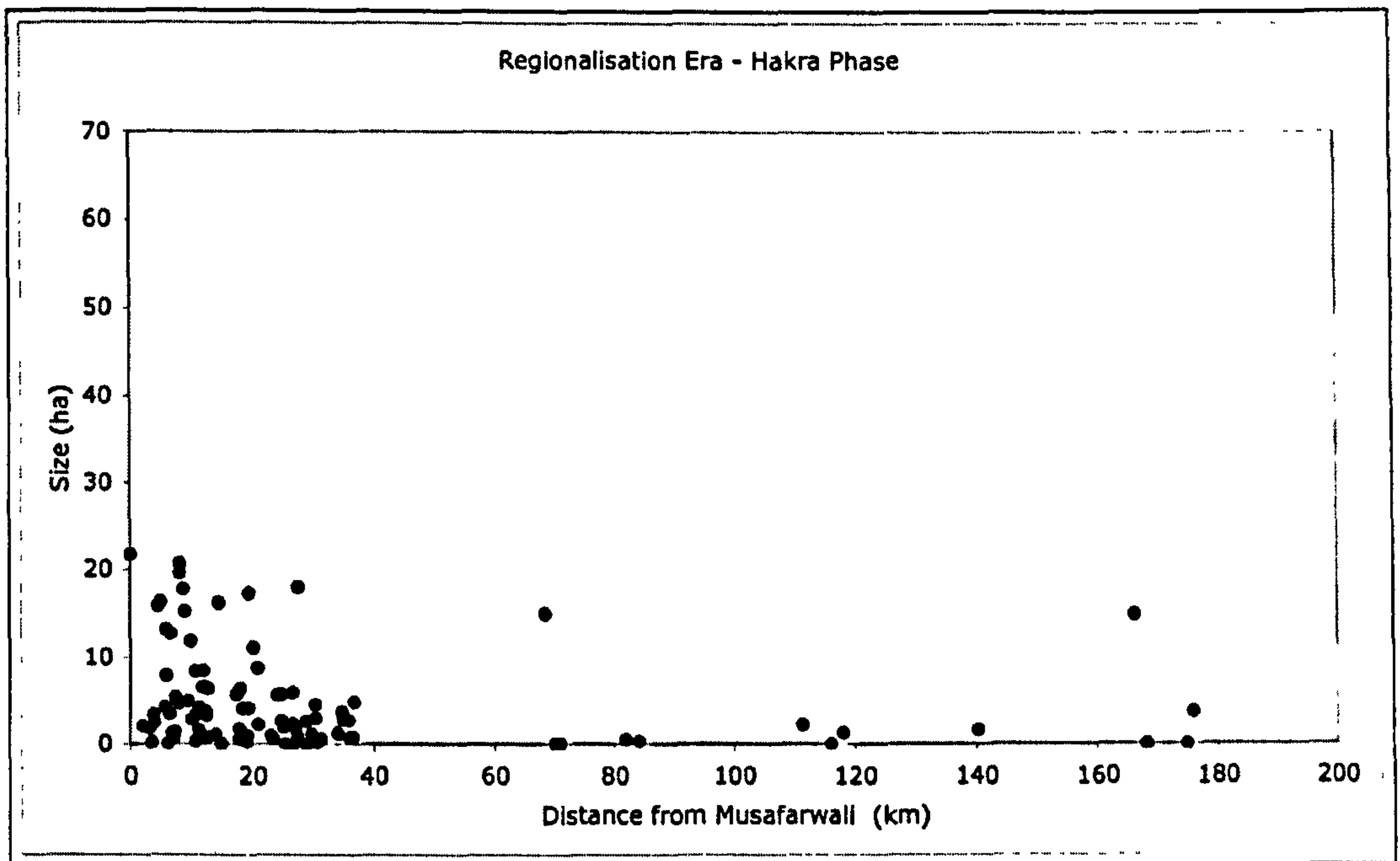


Figure 5.31. Relationship between site size and distance from Musafarwali during the Hakra Phase

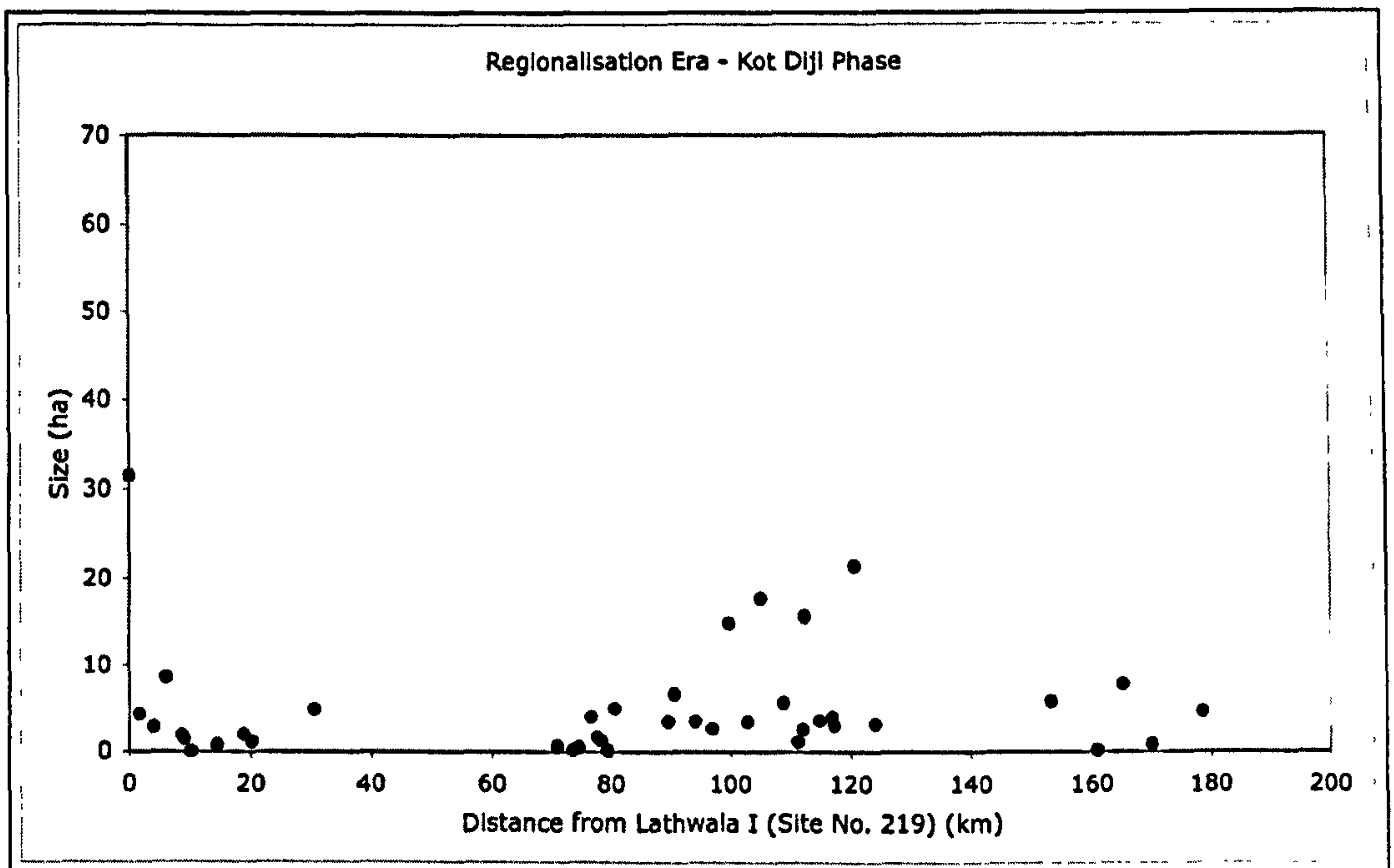


Figure 5.32. Relationship between site size and distance from Lathwala I during the Kot Diji Phase

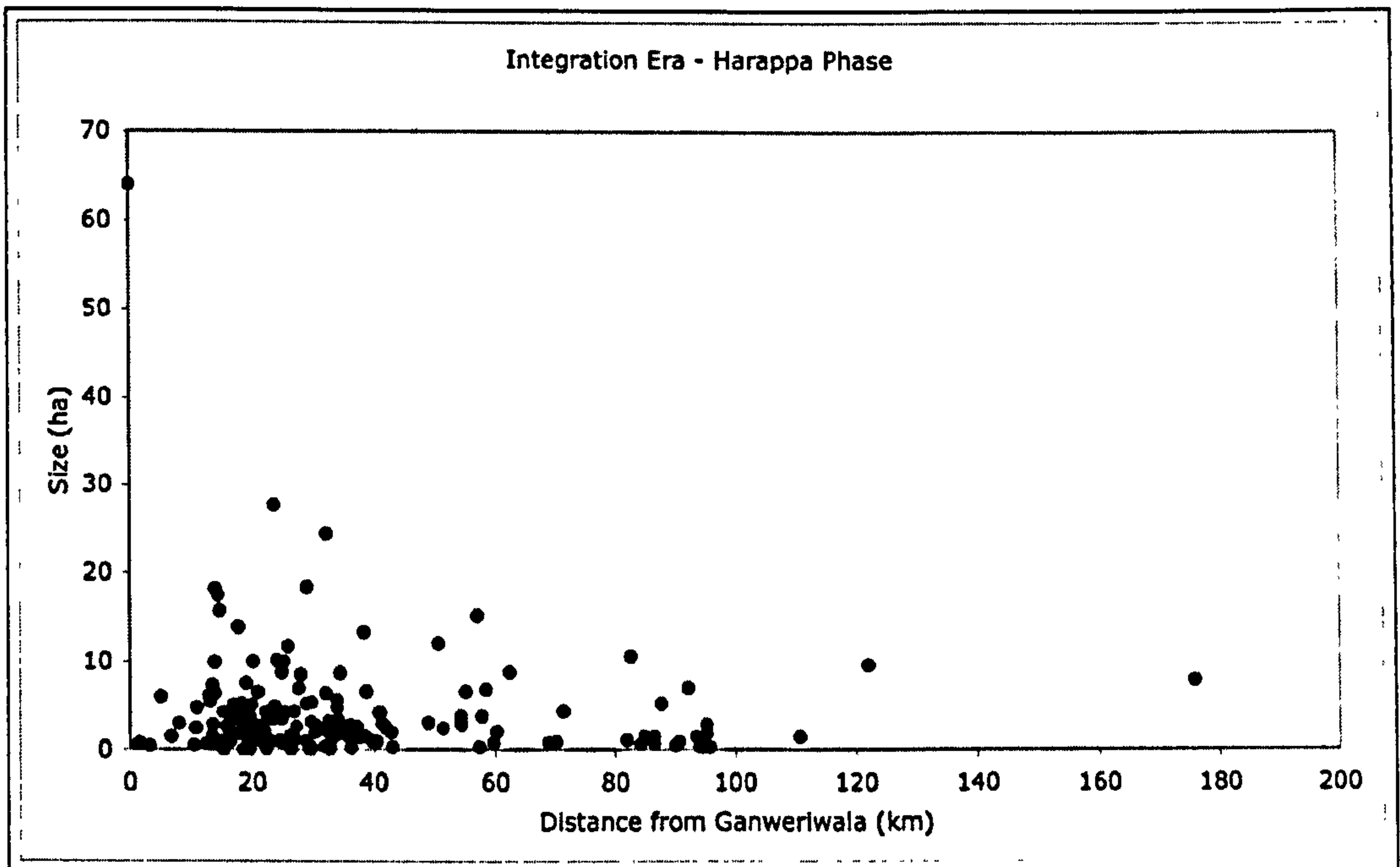


Figure 5.33. Relationship between site size and distance from Ganweriwala during the Harappa Phase

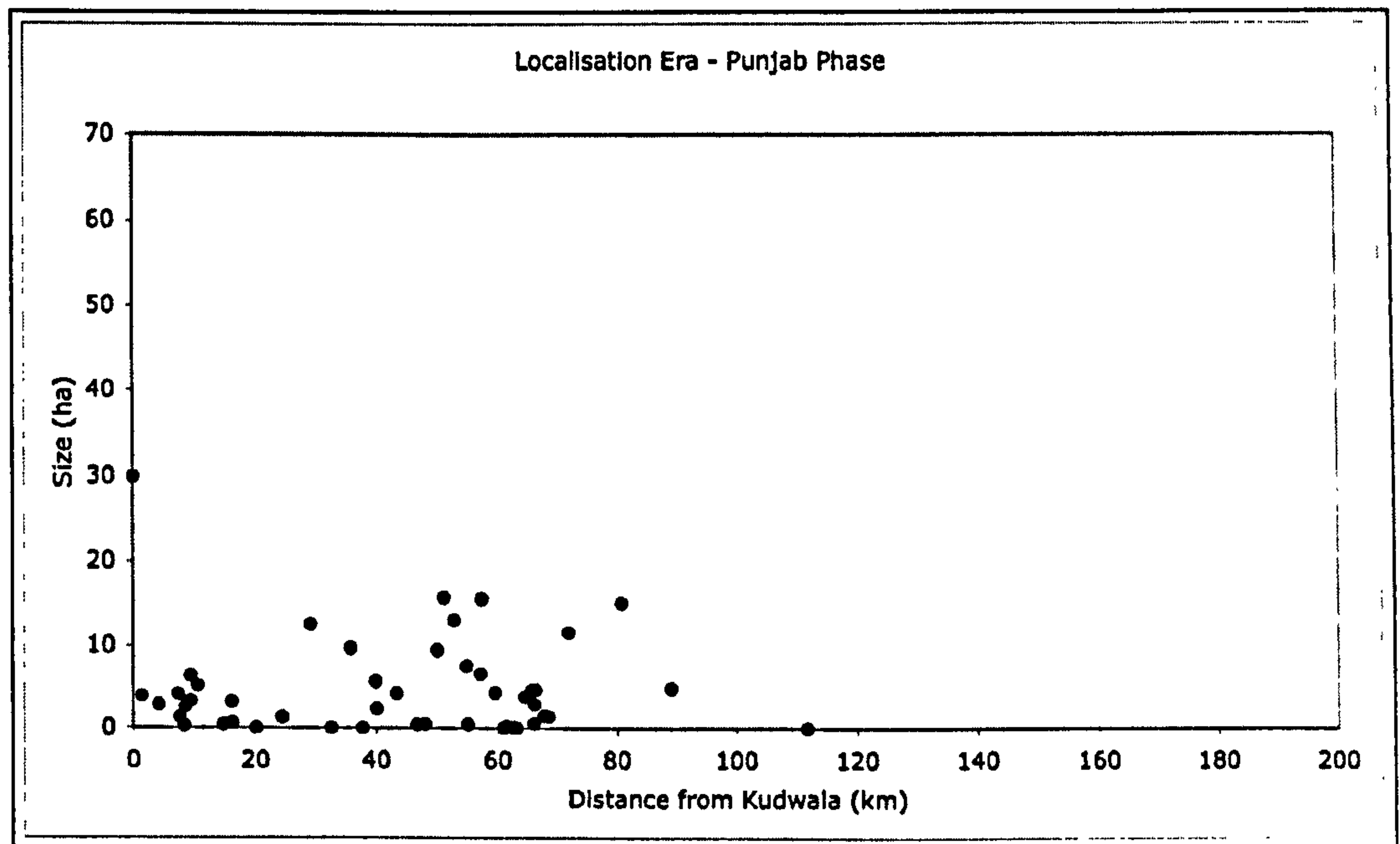


Figure 5.34. Relationship between site size and distance from Kudwala during the Punjab Phase

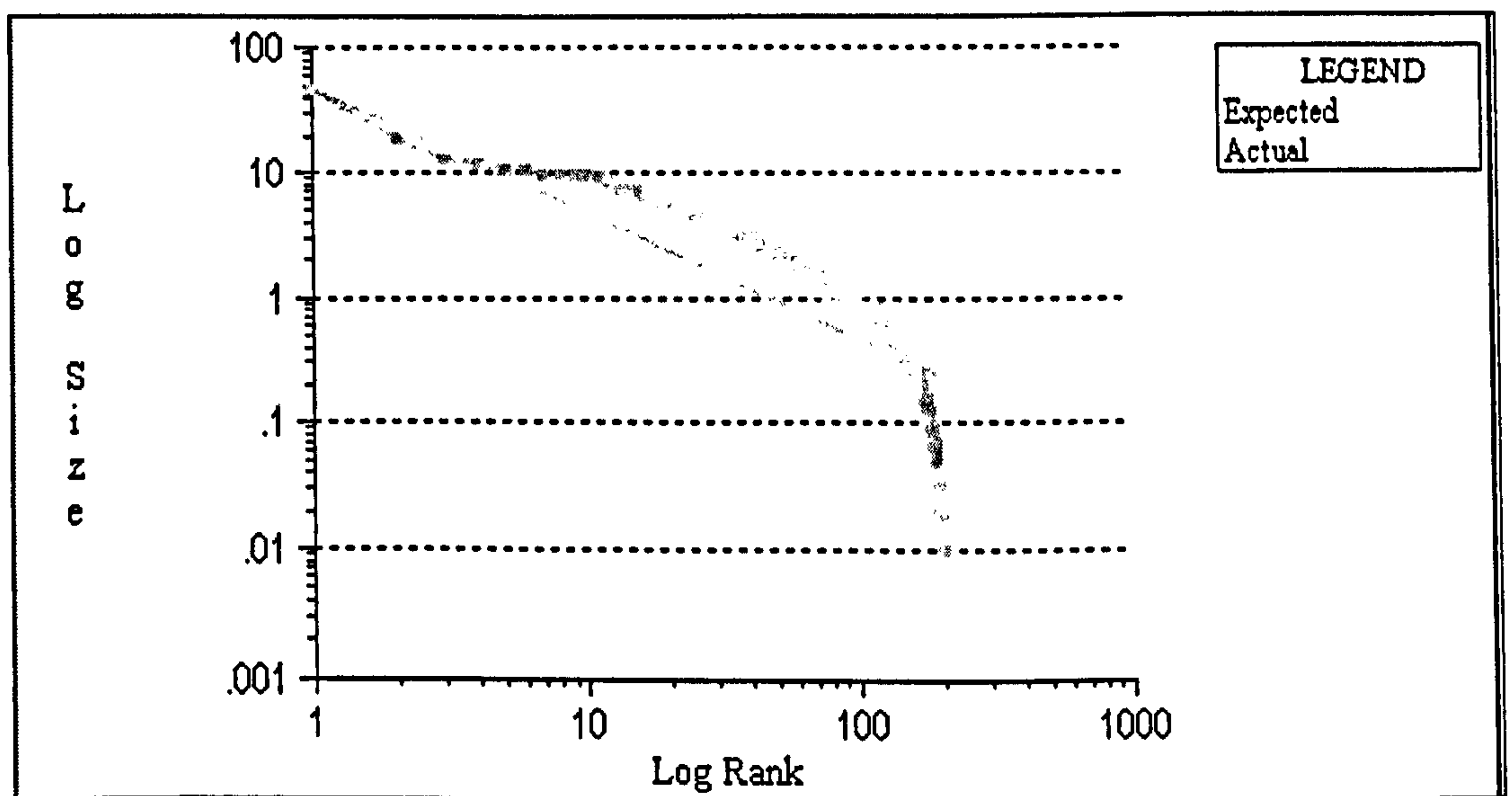
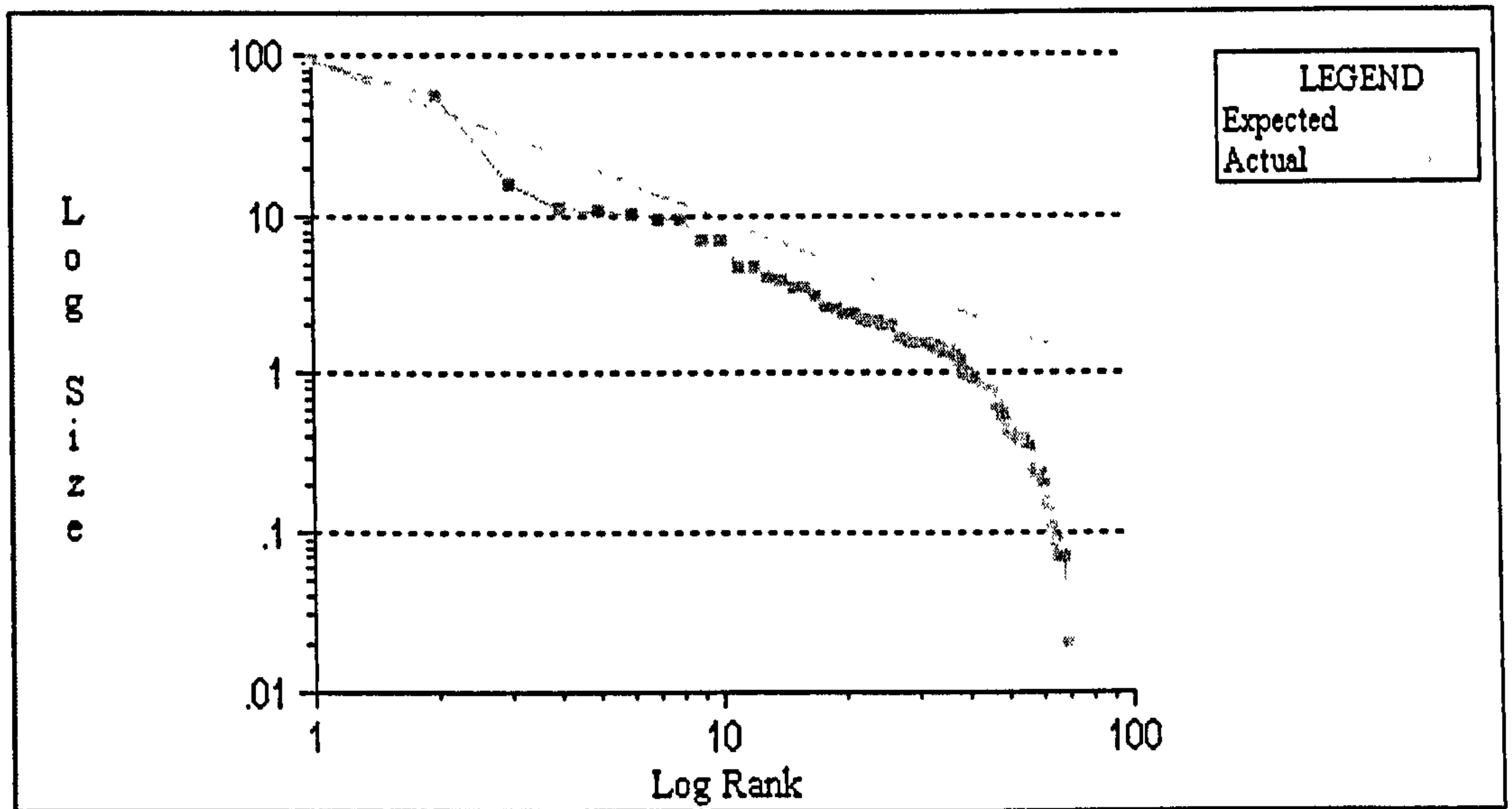
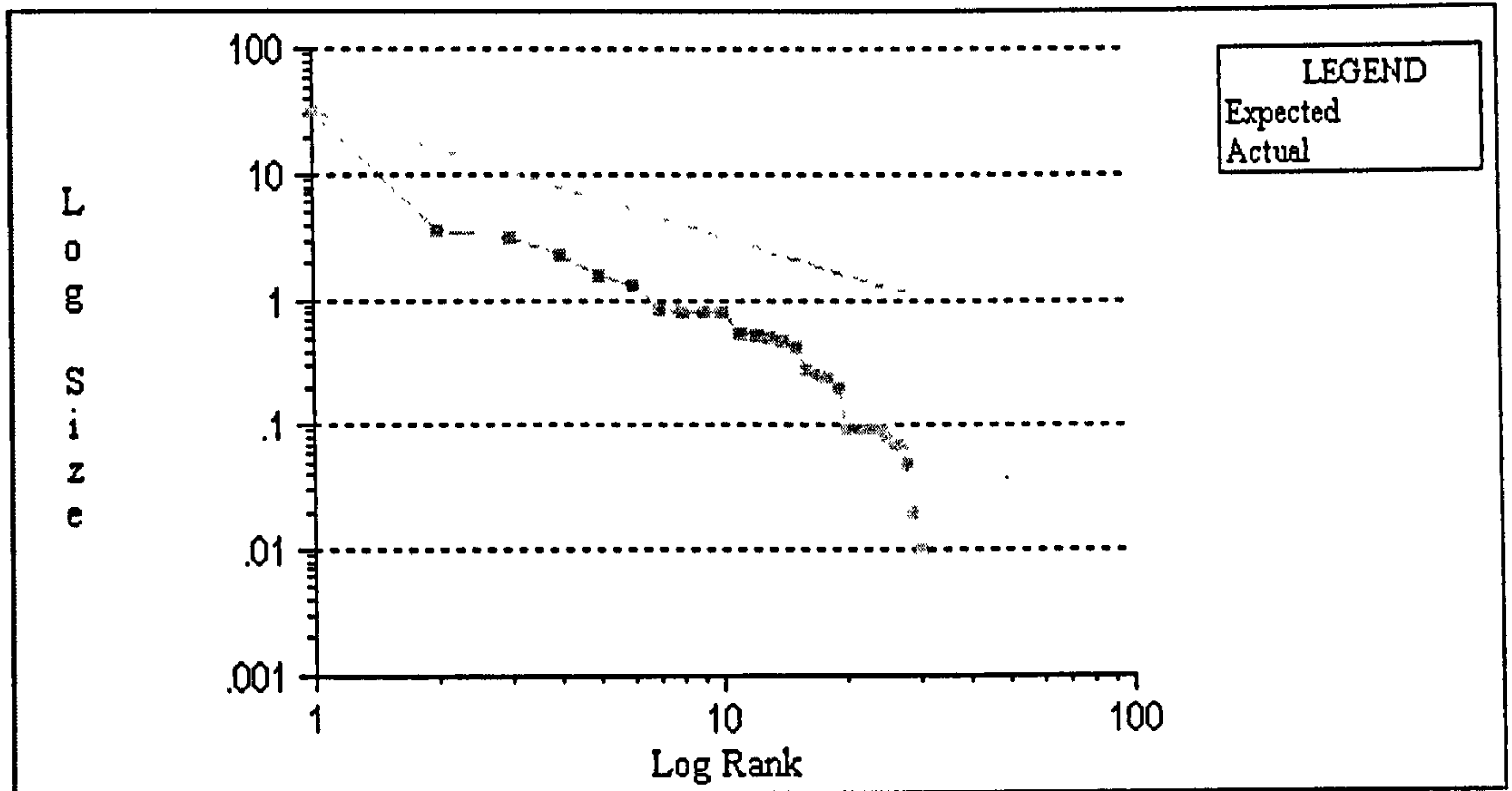


Figure 5.35. Rank-size analysis from Gujarat during the Regionalisation Era (top), Integration Era (middle) and Localisation Era (bottom)

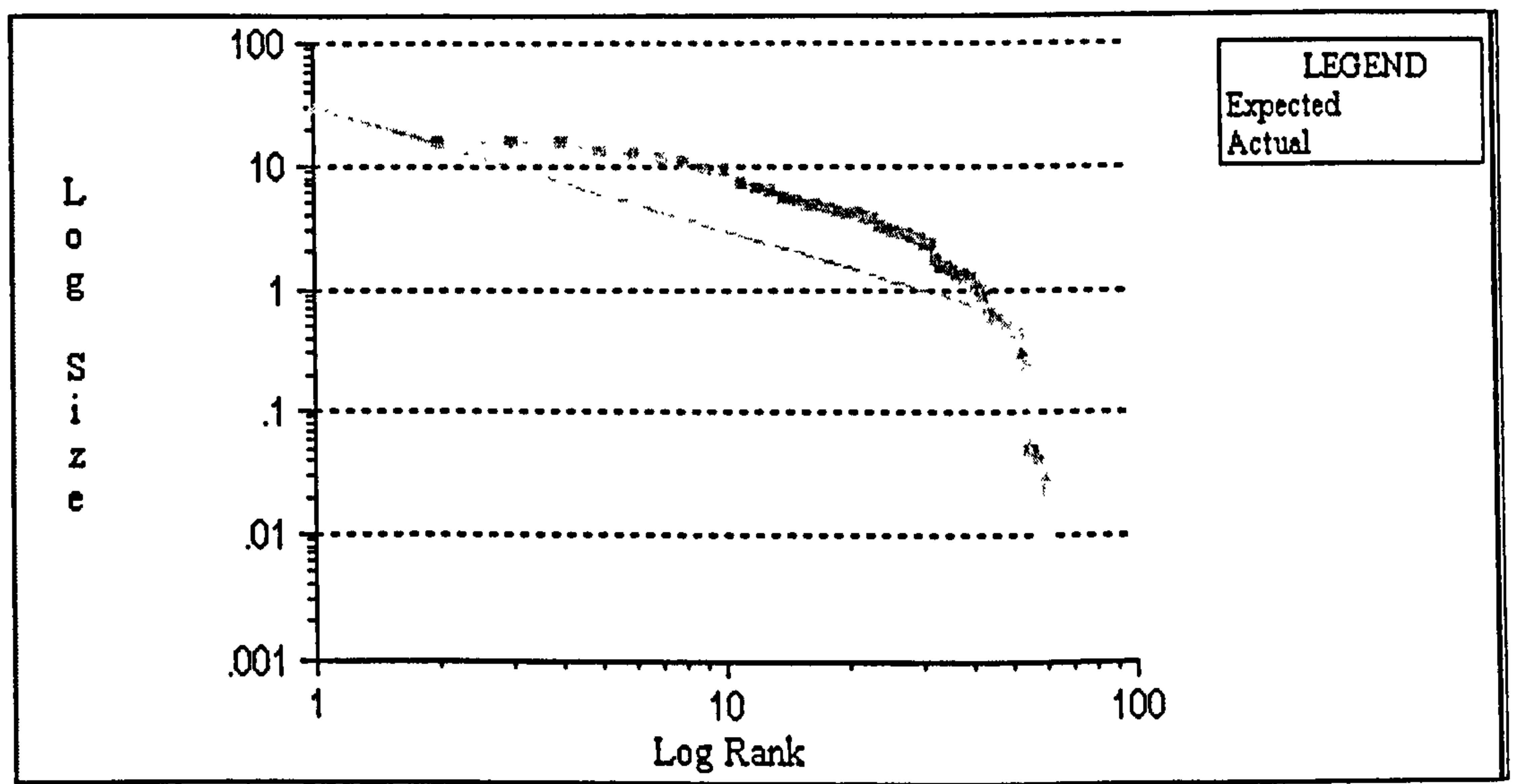
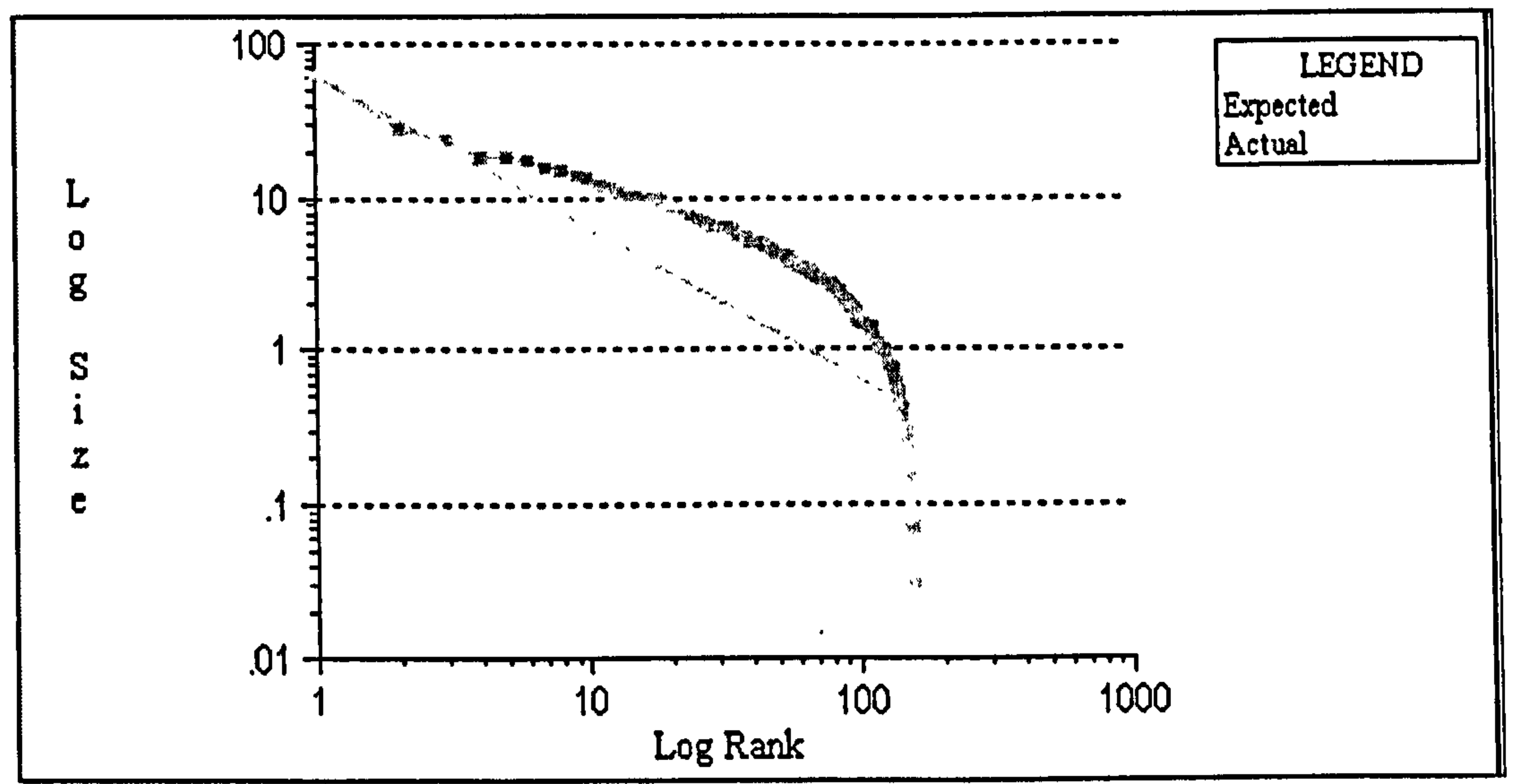
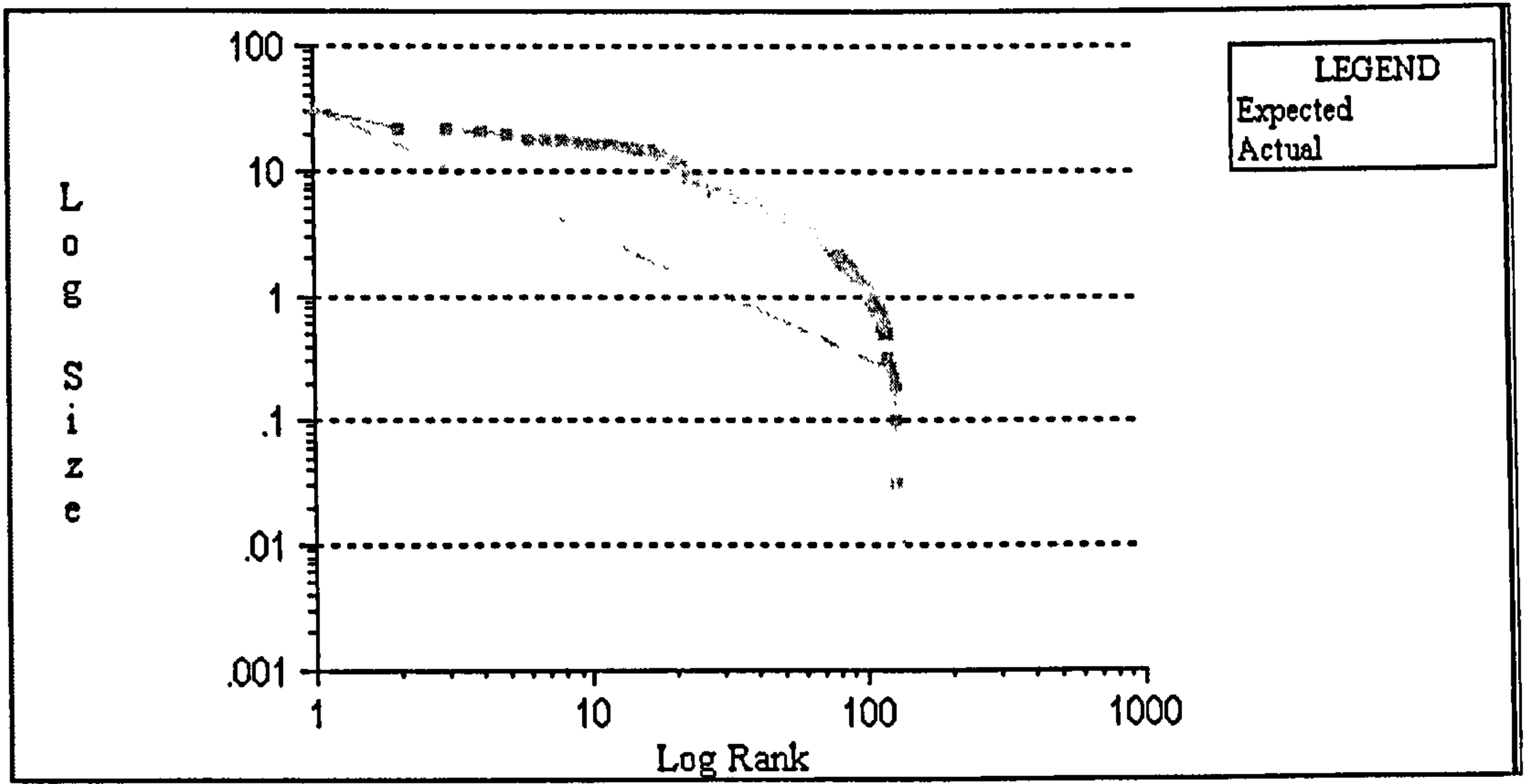


Figure 5.36. Rank-size analysis from Cholistan during the Regionalisation Era (top), Integration Era (middle) and Localisation Era (bottom)



Figure 6.01. Cattle in the Gujarat Environs Survey (photo: Manuel)



Figure 6.02 – Charcoal making near to Kuntasi (photo: Manuel)

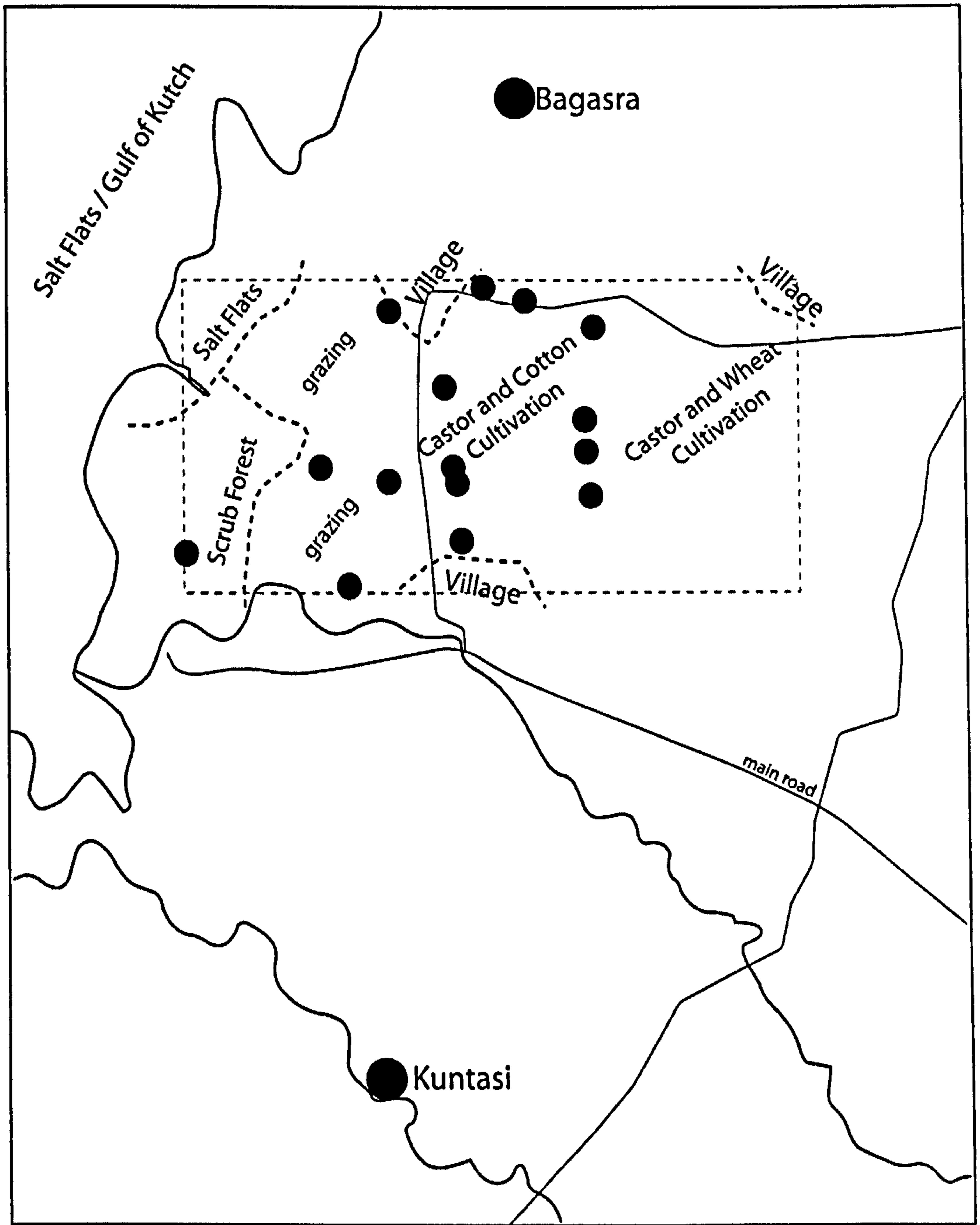


Figure 6.03. Schematic map showing the distribution of the main vegetation types within the Gujarat Environs Survey

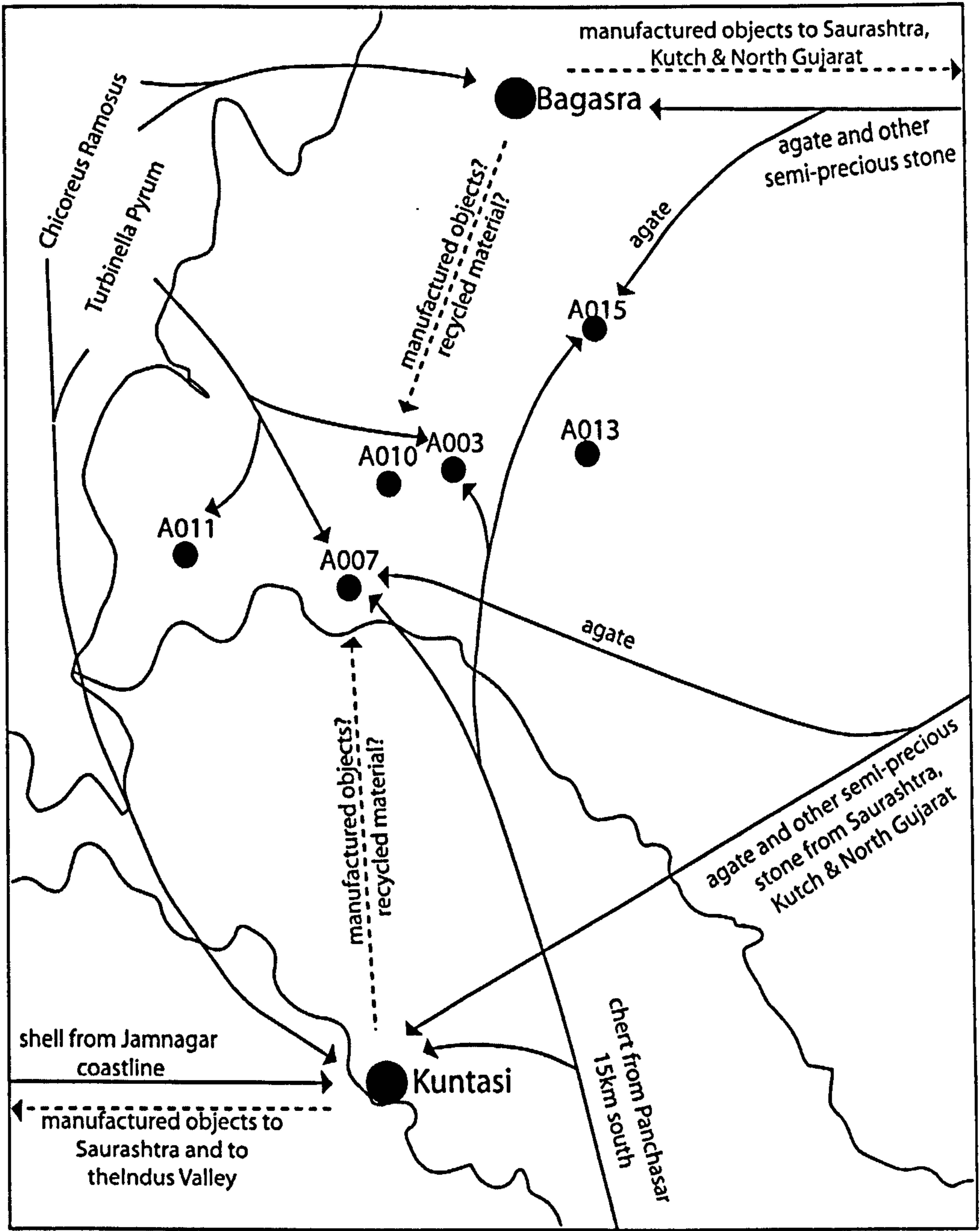


Figure 6.04. Schematic map showing the hypothetical movement of resources and goods within the Gujarat Environs Survey area. Full lines show the procurement of raw materials, dashed lines show finished goods

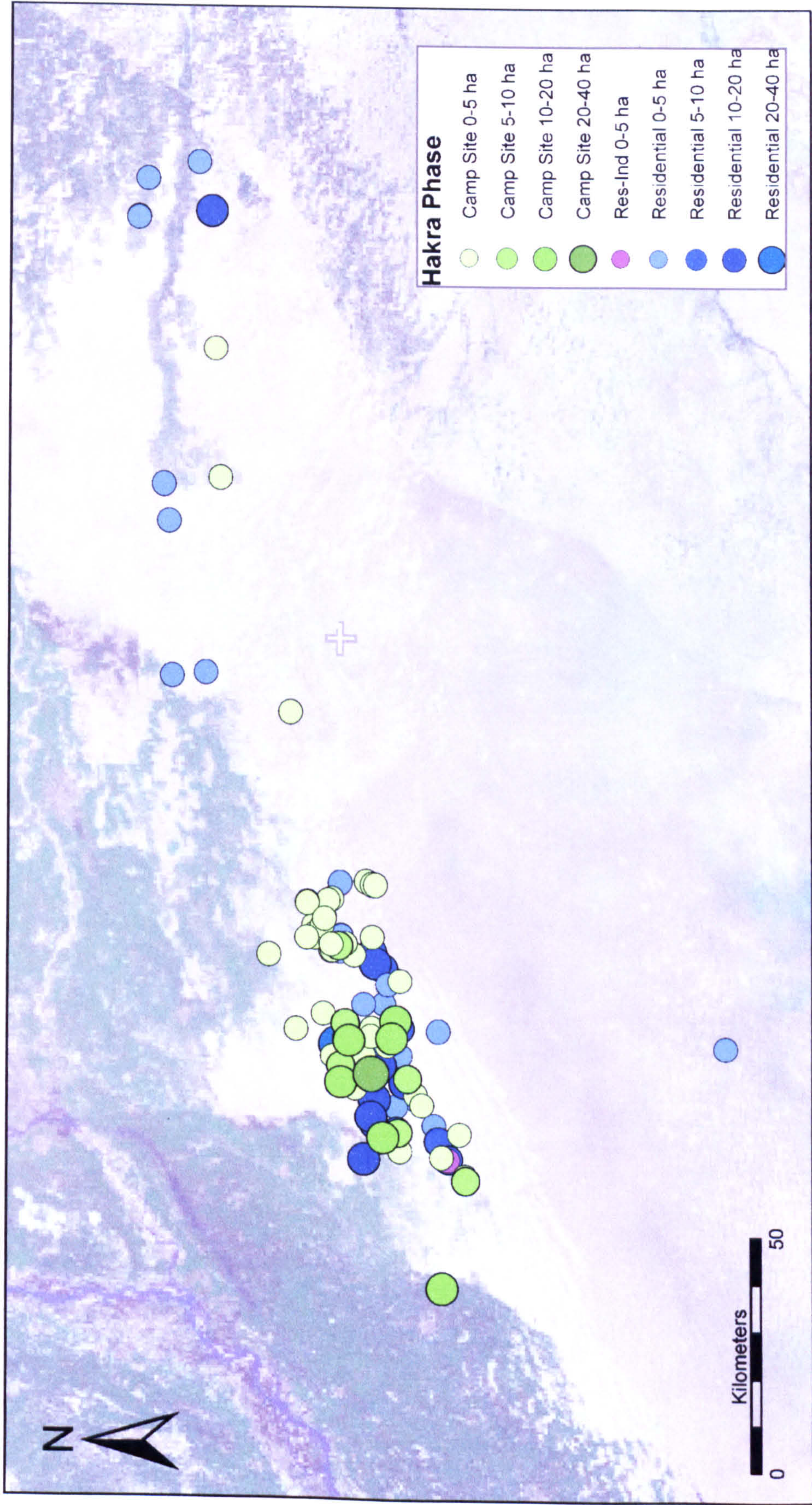


Figure 6.05. Size and Function of Hakra Phase sites in Cholistan

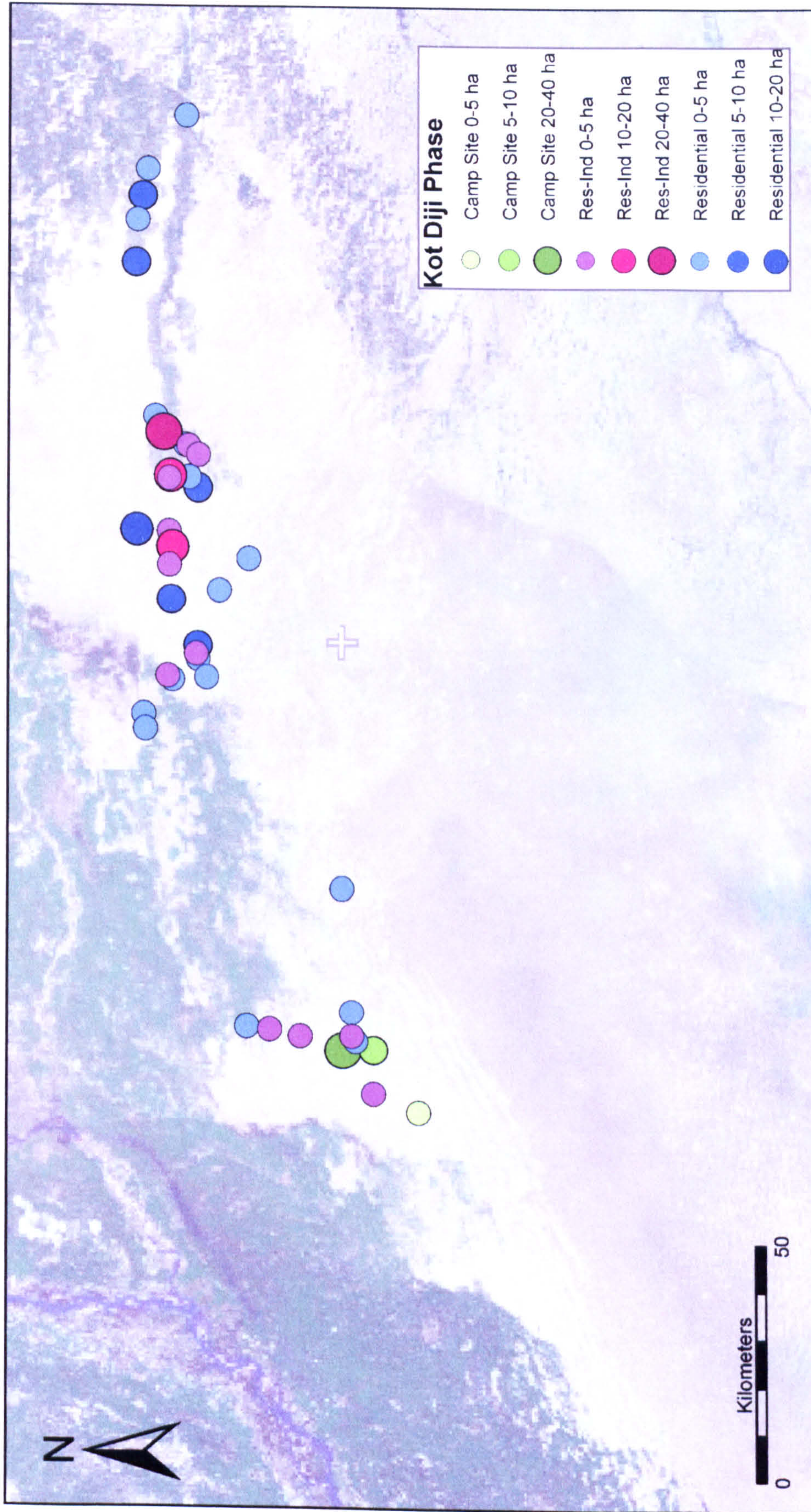


Figure 6.06. Size and Function of Kot Dijji Phase sites in Cholistan




Figure 6.07. Size and Function of Harappa Phase sites in Cholistan

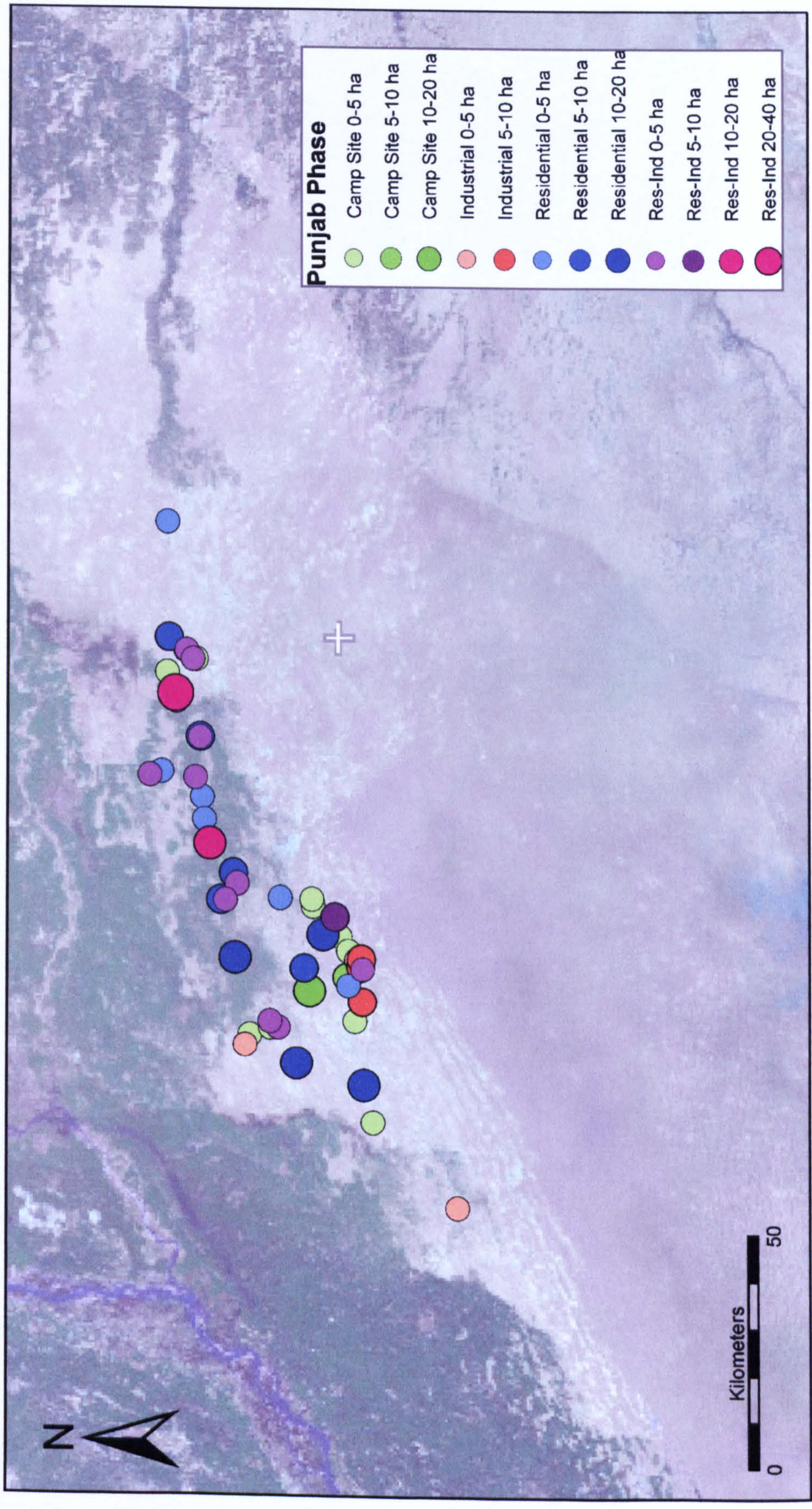


Figure 6.08. Size and Function of Punjab Phase sites in Cholistan



Figure 6.09. Size and Function of Painted Grey Ware Phase sites in Cholistan



Figure 6.10. Dundkianwali – an Integration Era site from Cholistan engulfed in sand (Mughal 1997: 61)




Figure 6.11. Drigwala – an industrial site showing kilns on the surface (Mughal 1997: 62)

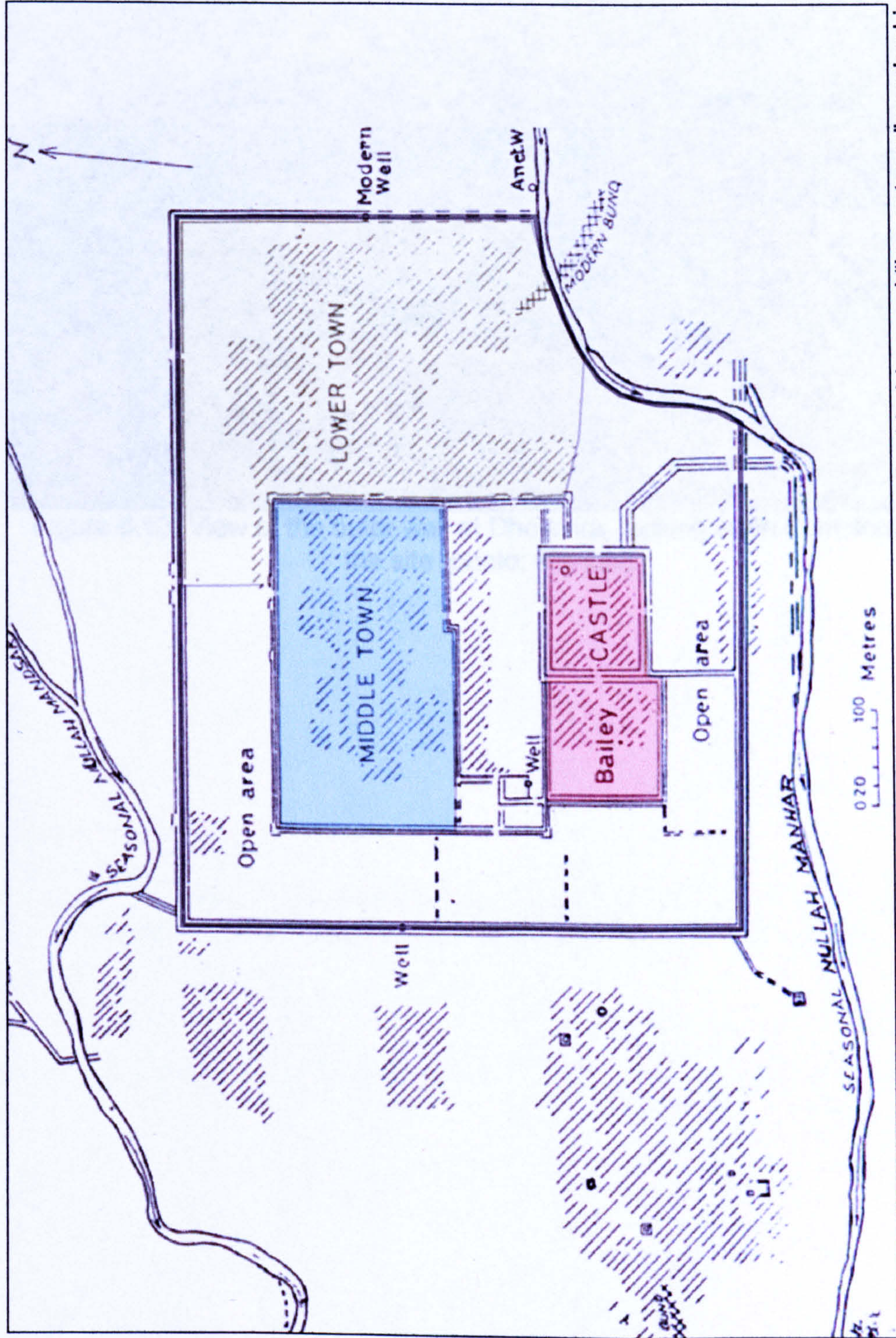


Figure 6.12. Plan of Dholavira with "citadel" marked in red, "middle town" marked in blue and "lower town" marked in yellow (after Bisht (1999))



Figure 6.13. View of the outer wall at Dholavira, looking north from south of the site (photo: Manuel)

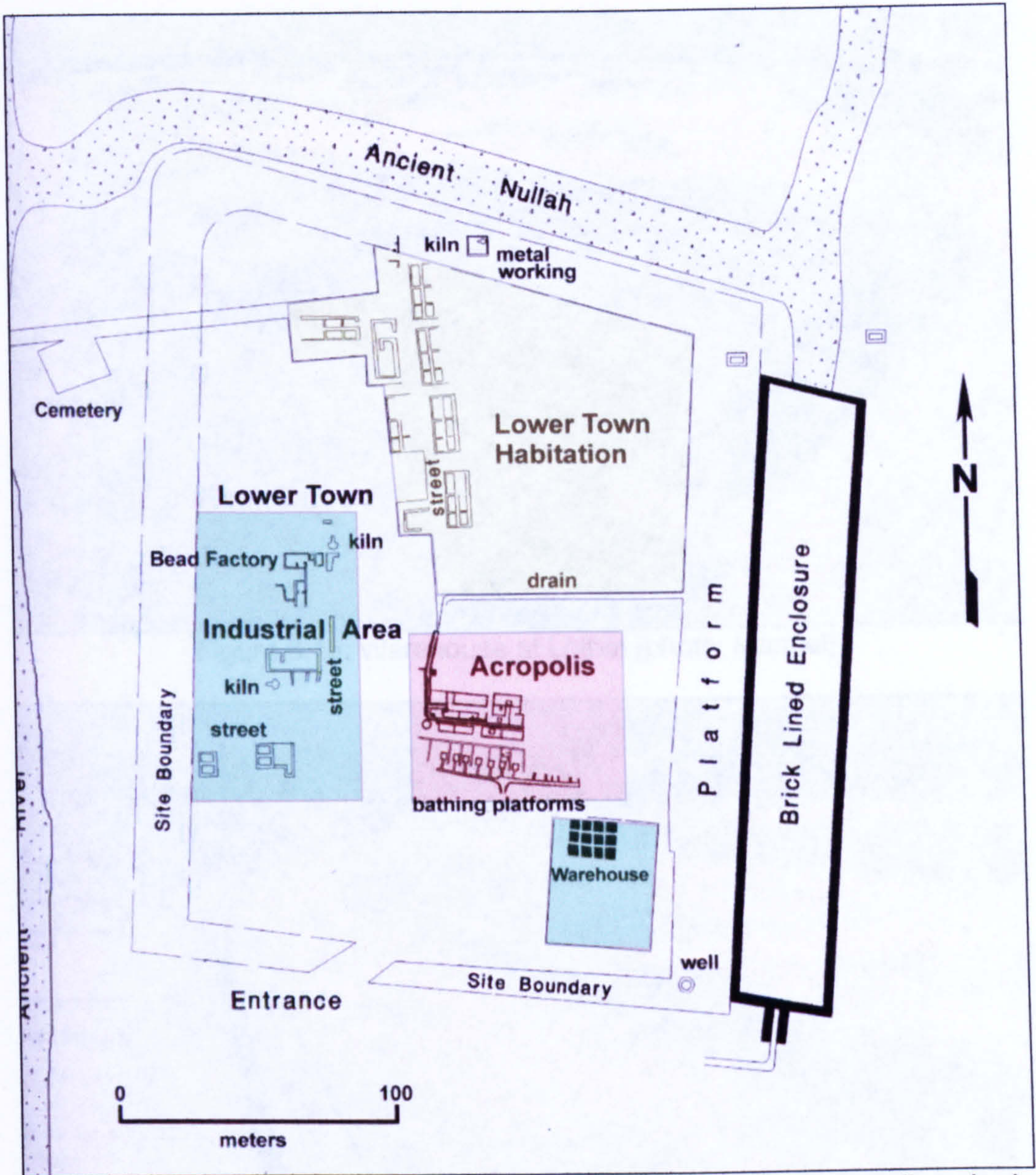


Figure 6.14. Plan of Lothal with "citadel" marked in red, "lower town" marked in yellow and industrial areas marked in green (after Rao (1973))



Figure 6.15. Warehouse at Lothal (photo: Manuel)



Figure 6.16. Bazaar at Lothal – looking south (photo: Manuel)



Figure 6.17. Bead Factory at Lothal (photo: Manuel)



Figure 6.18. Dockyard at Lothal – looking south (photo: Manuel)



Figure 6.19. Stone “anchors” at Lothal (photo: Manuel)



Figure 6.20. Plan of Kuntasi, with industrial areas shaded green, and residential areas shaded yellow (after Dhavalikar (1995))

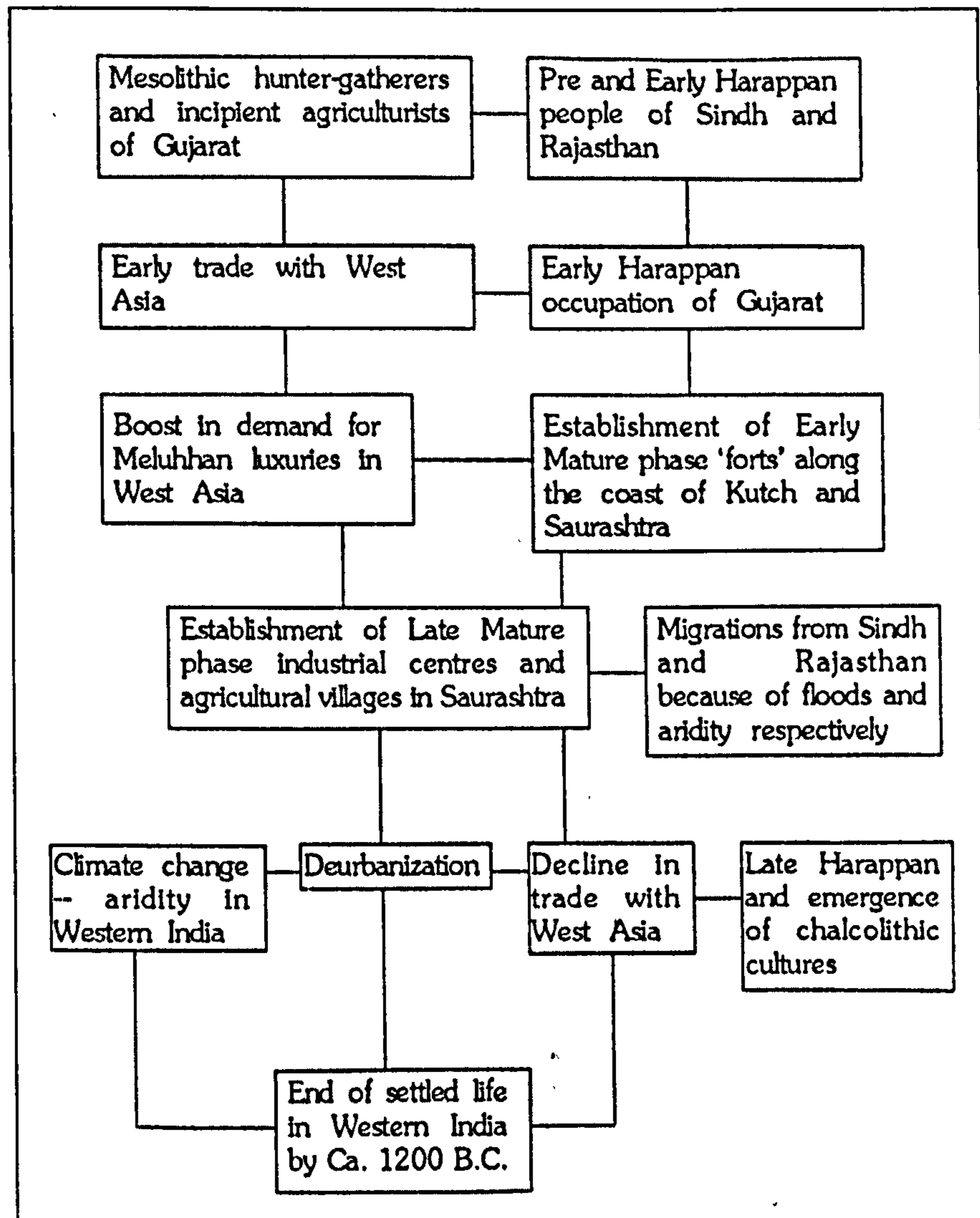


Figure 6.21. Dhavalikar's model of Cultural Imperialism (from Dhavalikar (1995))



Figure 6.22. Buffalo near to Nageswar (photo: Manuel)



Figure 6.23 – Deer near to Nageswar (photo: Manuel)

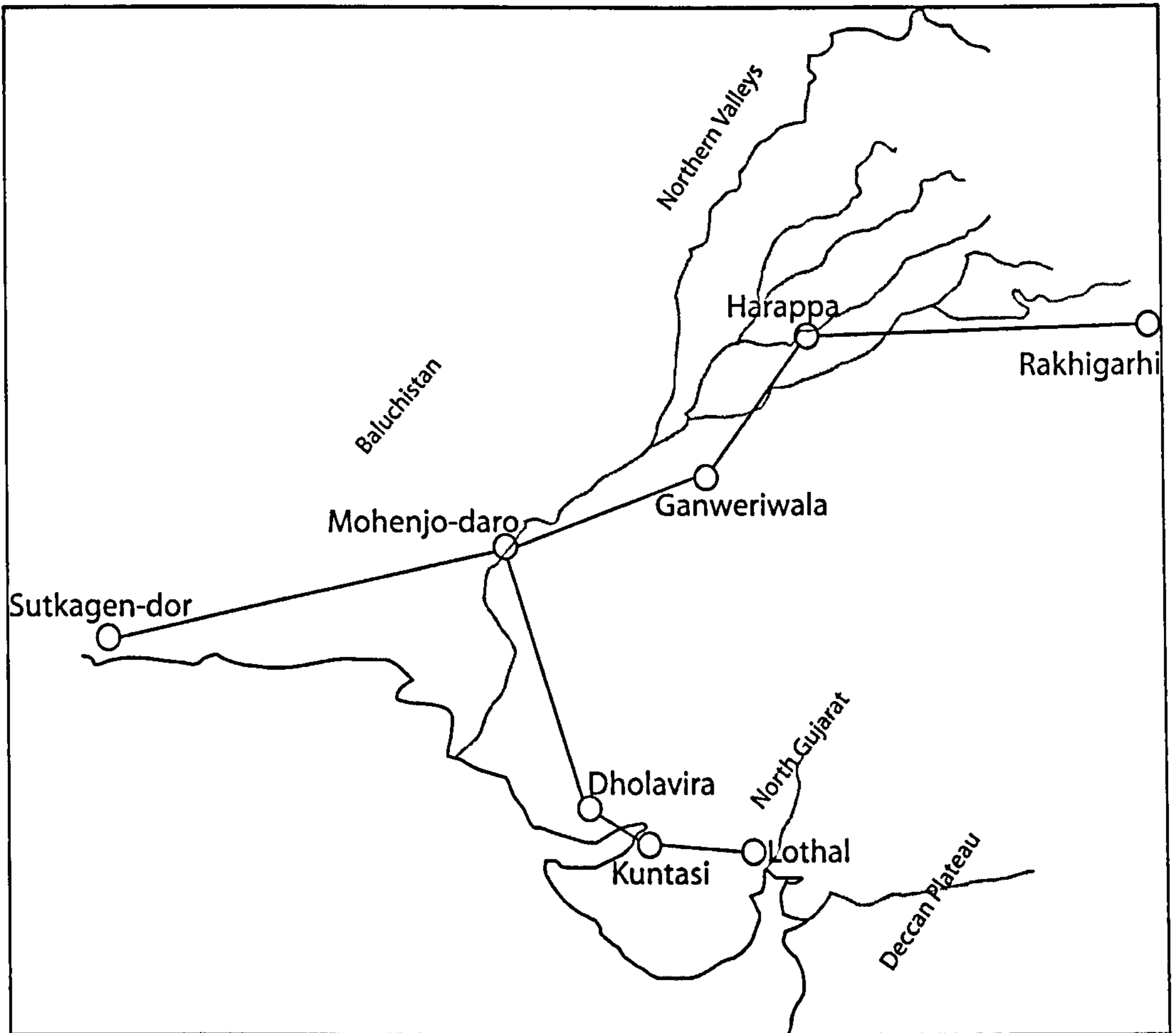


Figure 7.01. Postulated "Indus Empire" represented as a network as opposed to a territory.

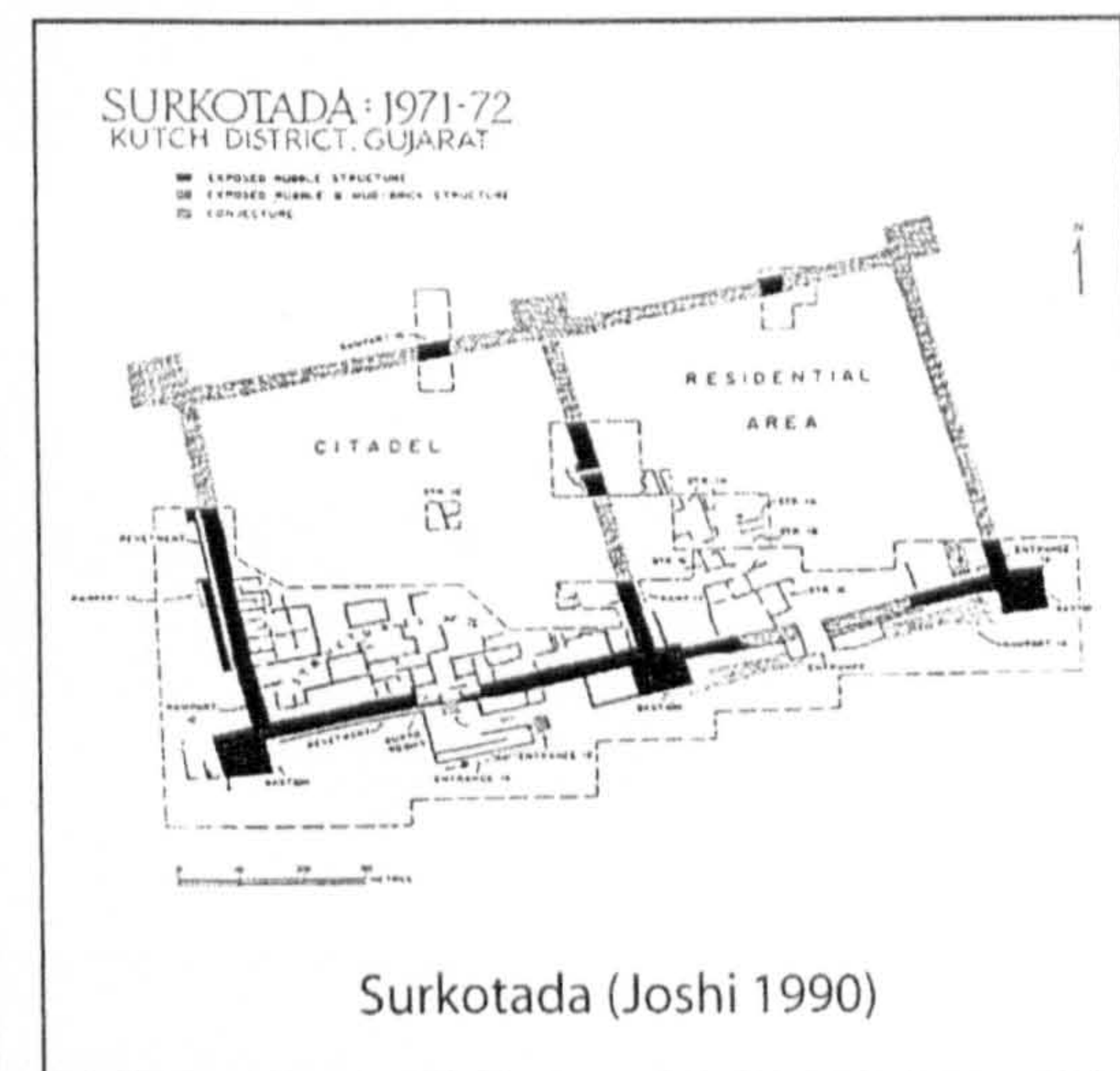
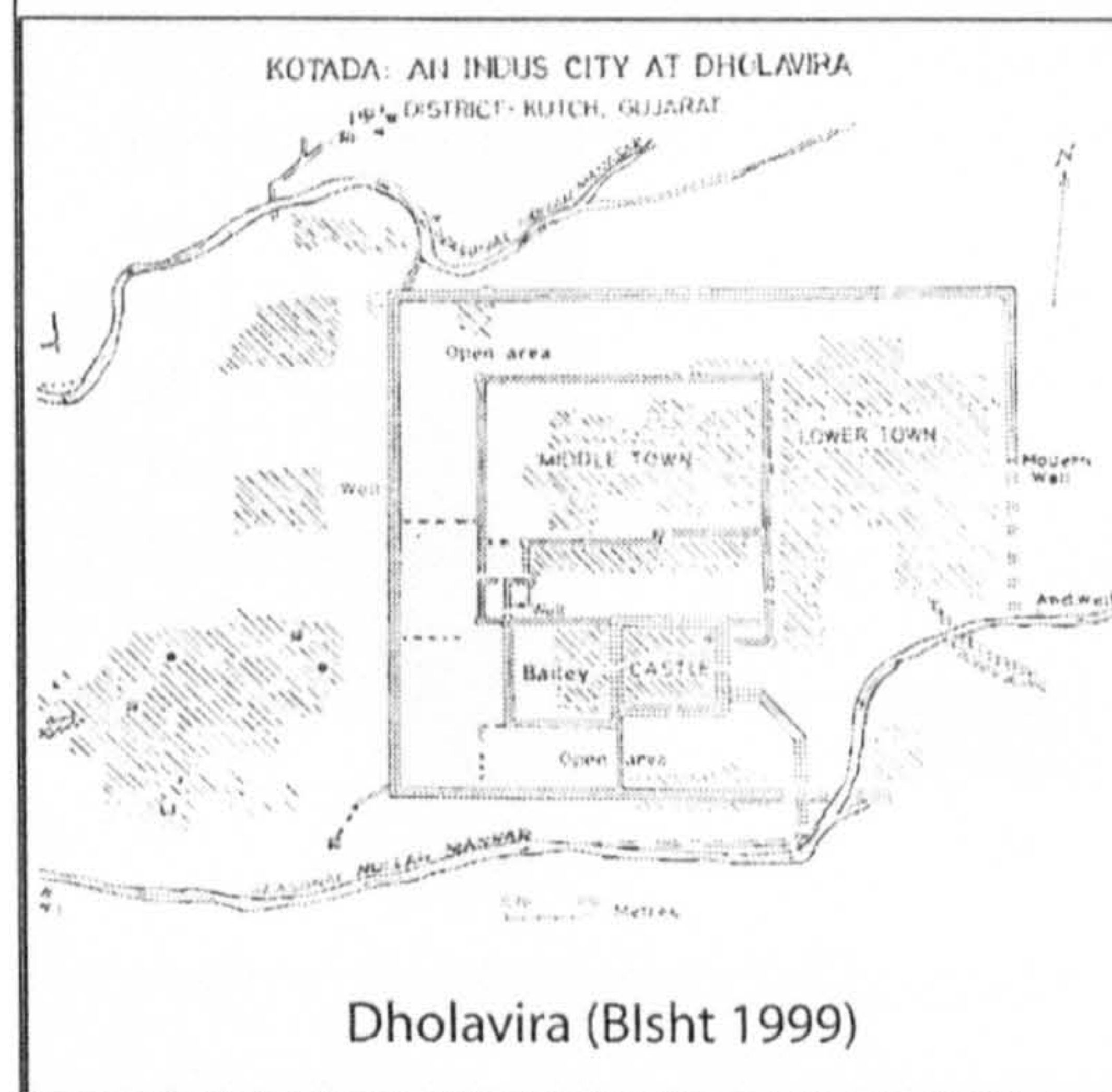
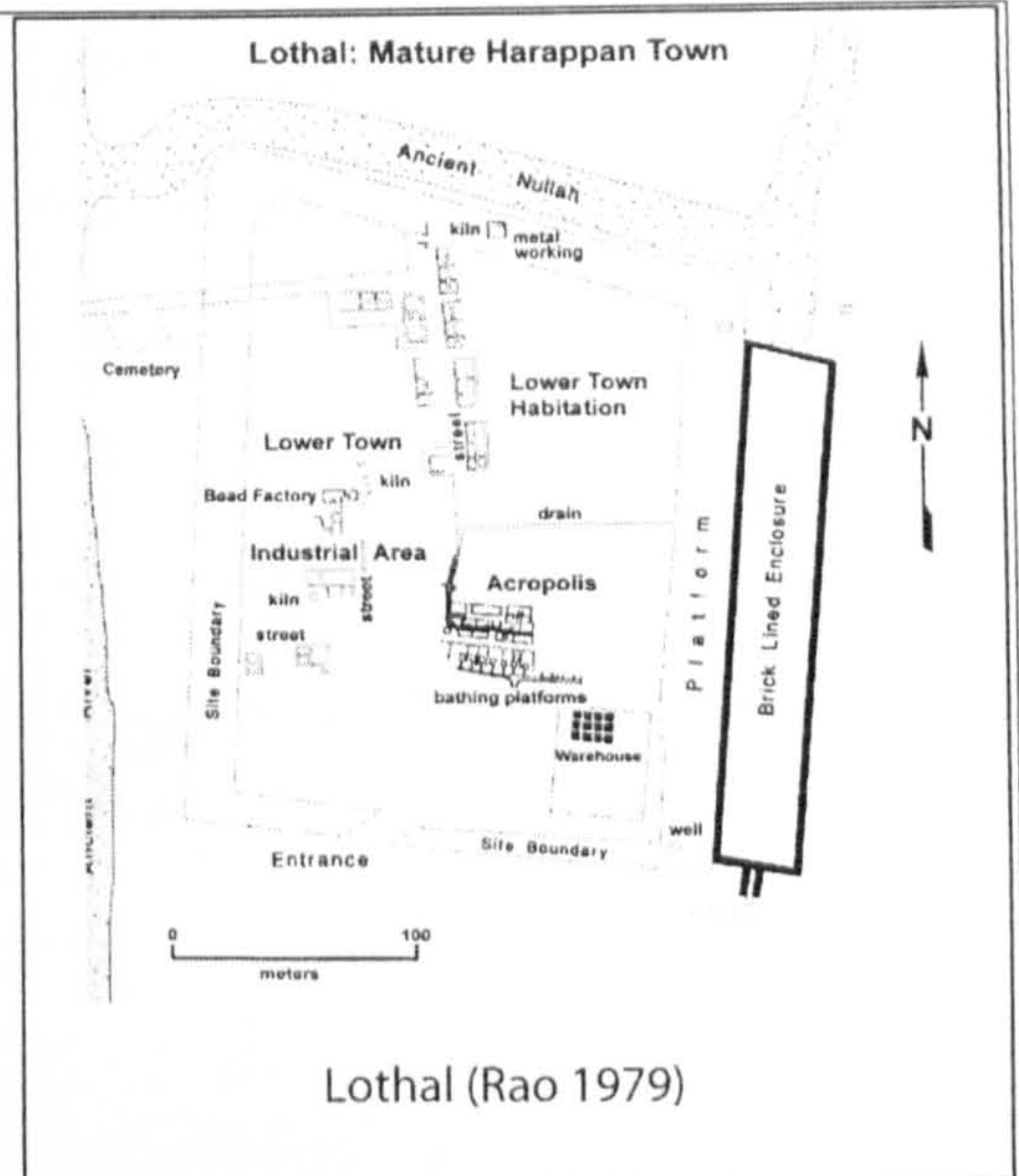
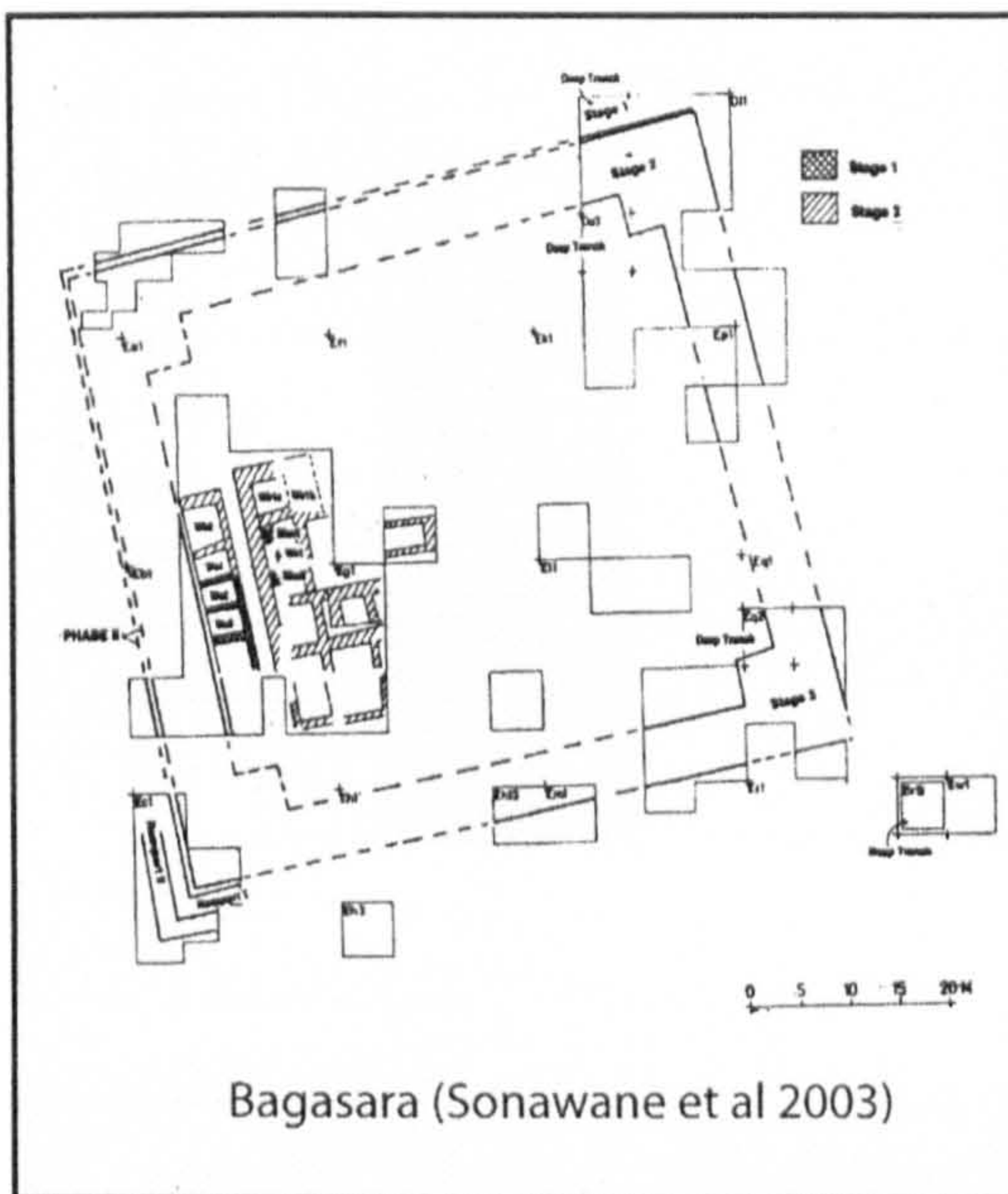


Figure 7.02. Site plans of Bagasara, Lothal, Dholavira and Surkotada, all within Gujarat. All four sites show very different morphologies.

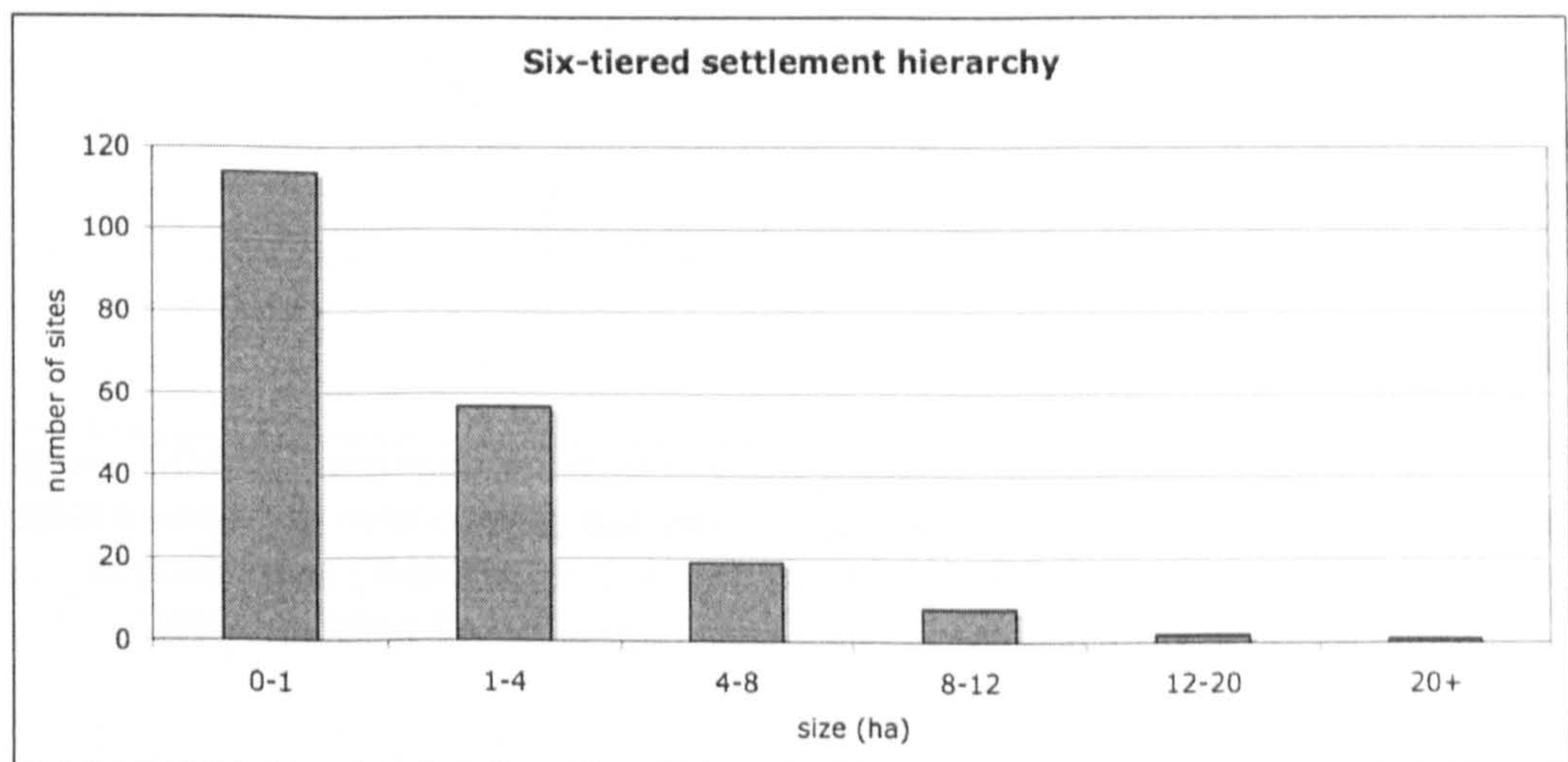
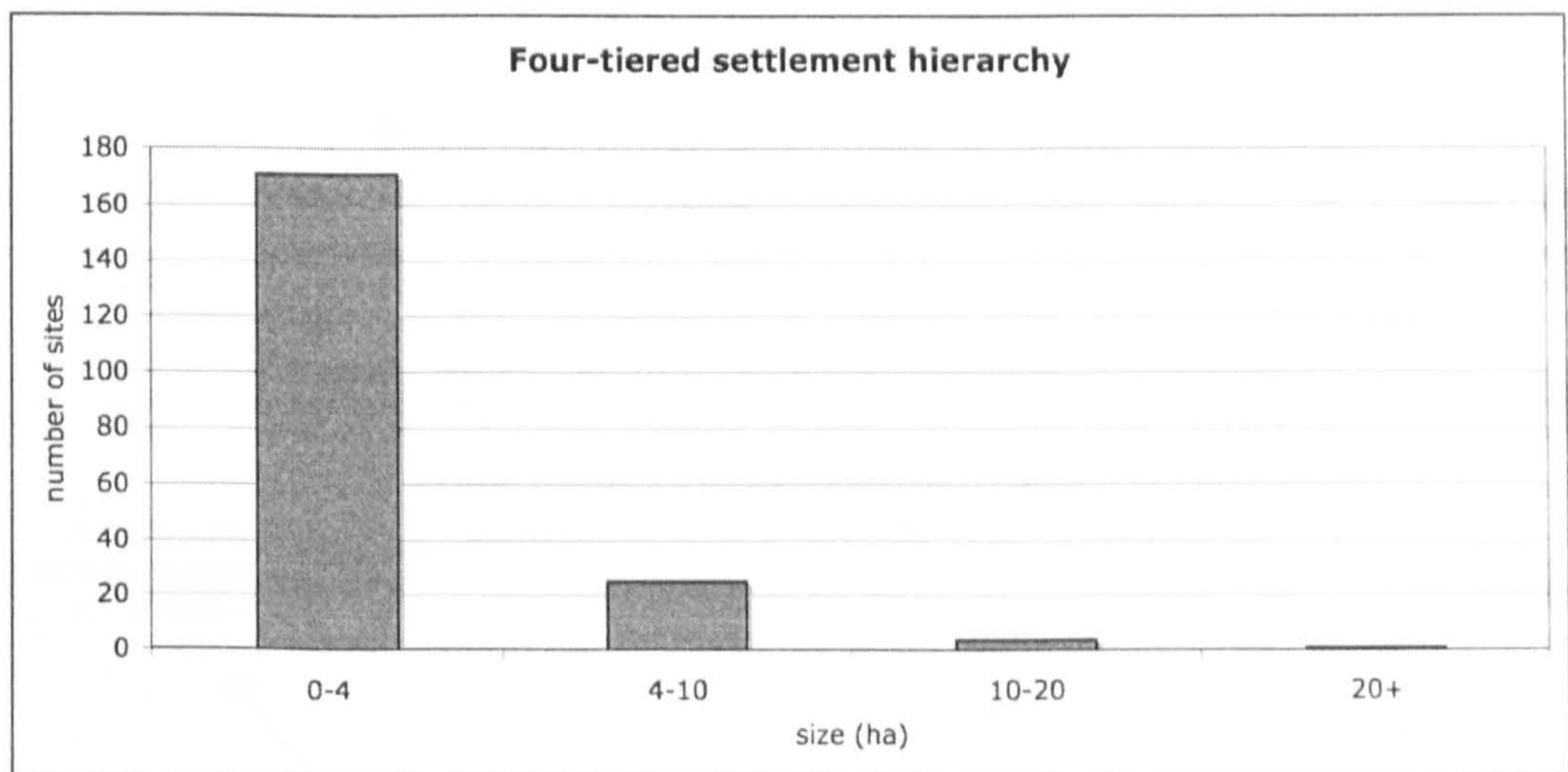


Figure 7.03. Postulated settlement hierarchies in Gujarat during the Localisation Era based solely upon site sizes

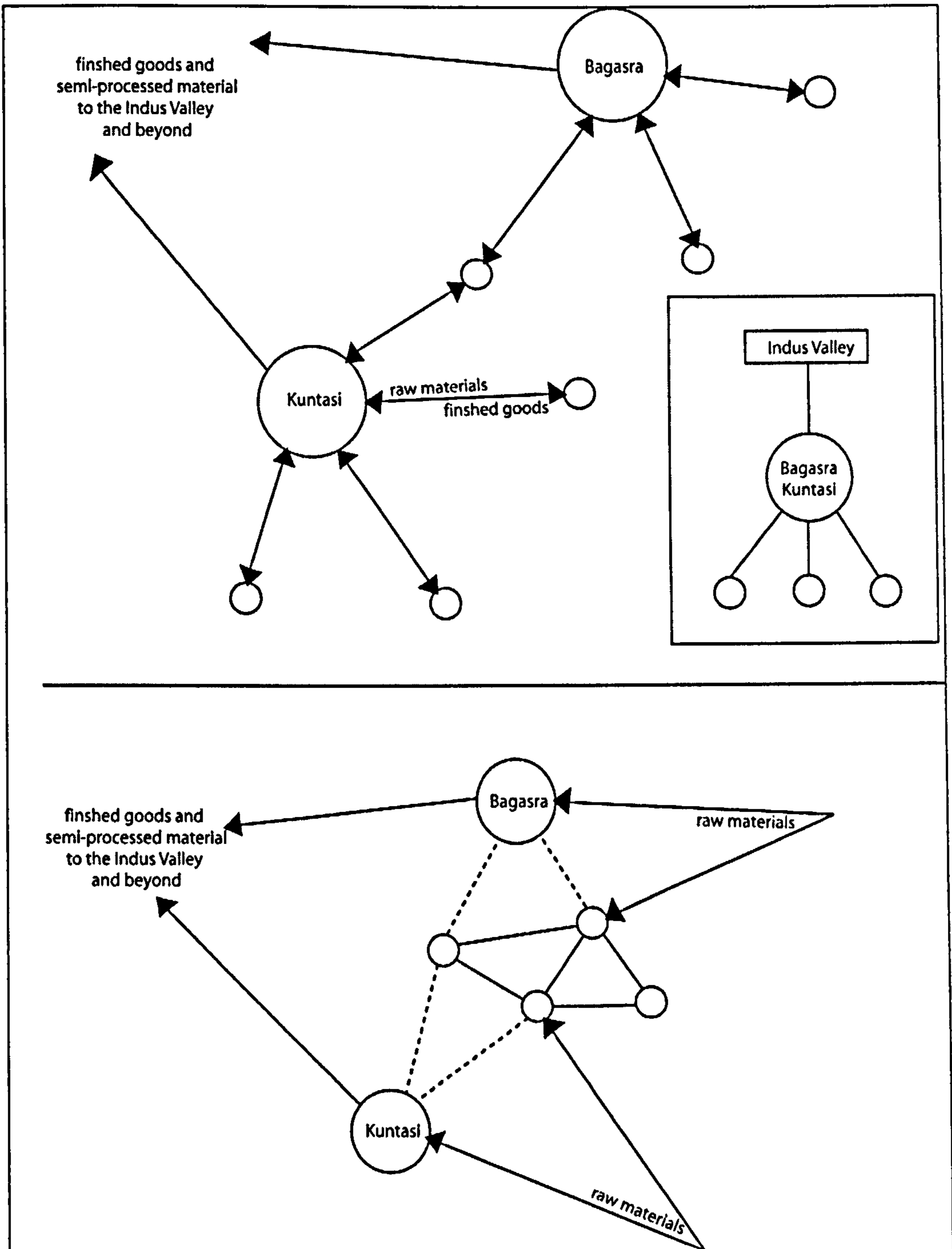


Figure 7.04. Schematic model of the Gujarat Environs Survey area. The top model shows the relationship between Bagasra, Kuntasi and non-urban sites according to Dhavalikar. The bottom model shows the relationship incorporating the findings from the Gujarat Environs Survey

Phase	Date (BCE)	Pollen Zone	Description
I	<8000		Severely arid; unsuitable for habitation
II	8000-7500	A	Wet; rainfall +25mm pa compared to today
III	7500-3000	B	Slight decline in rainfall, but miniscule; rise in carbonised vegetable remains, suggestive of scrub-burning, possible primitive agriculture
IVa	3000-1800	C1	Sudden and considerable increase in rainfall, +50cm compared to today; continuation of scrub-burning
IVb	1800-1500	C2	Short, dry period; lakes begin to salinate
IVc	1500-1000	C3	Slight reversal to relatively weak wetter interval

Table 2.04. Climate sequence based upon pollen record as proposed by Singh (1971)

Episode	Period	Processes	Inferred Climatic Events	Strength of Southwest monsoon
1	>20ka to ~16ka	Loess deposition	Last glacial phase	Weaker
2	~16ka to >12ka	Weak weathering	SW monsoon re-establishment phase	Stronger
3	~12ka to >9ka	Loess deposition	Younger Dryas cooling	Weaker
4	9ka to ~4ka	Pedogenesis (S ₁)	Holocene optimum	Much stronger
5	4ka to 1ka	Loess deposition	Mid-late Holocene arid phase	Weaker
6	<1ka to present	Pedogenesis (S ₂)	Same as at present	As now

Table 2.05. Reconstruction of Southwest Monsoon strength (Pant *et al* 2005: 491)

Date BC	Era	Rangpur	Lothal	Kuntasi	Nageswar	Dholavira	Rojdi	Surkotada	Somnath	Bagasra	Date BC	
1000	Localisation										1000	
1100											1100	
1200											1200	
1300											1300	
1400											1400	
1500		Rangpur III					Dholavira VII			Somnath III		1500
1600												1600
1700									Surkotada IC			1700
1800		Rangpur IIC	Lothal B	Kuntasi II			Dholavira VI	Roidi C	Surkotada IB		Bagasra IV	1800
1900										Somnath II		1900
2000												2000
2100		Rangpur IIB										2100
2200			Lothal A	Kuntasi I			Dholavira IV		Surkotada IA			2200
2300												2300
2400	Rangpur IIA				Nageswar	Dholavira III	Rojdi A			Bagasra II	2400	
2500											2500	
2600						Dholavira II					2600	
2700						Dholavira I					2700	
2800	Rangpur I?										2800	
2900									Somnath I		2900	
3000											3000	
3100											3100	
3200											3200	
3300											3300	
3400											3400	
Regionalisation												
Herman 1997: 190; Possehl 1980 Rao 1973: 52 Dhavalikar 1996: 32 Hegde et al. 1990: 149 Possehl 2002: 67 Raval 1989: 171 Joshi 1990: 59-66 Possehl 1992: 71 Dhavalikar & Sonawane et al. 2003: 48-49												

Table 3.01. Chronological sequence for key sites in Gujarat

Site/Sample	Period	5568 BP	95.4% Cal. Date Range (BCE)	Reference
KUNTASI				
PRL-1371	Kuntasi I	3650±140	2461-1691	Sonawane 2002: 169
PRL-1370	Kuntasi I	3710±160	2570-1691	Sonawane 2002: 169
BS-567	Kuntasi I	3870±90	2576-2043	Sonawane 2002: 169
LOTHAL				
TF-136	Lothal A, Period IA	3915±130	2864-2034	Possehl 1993: 185
TF-133	Lothal A, Period IIA	3740±110	2473-1882	Possehl 1993: 185
TF-135	Lothal A, Period IIA	3405±125	2025-1435	Possehl 1993: 186
TF-26	Lothal A, Period IIIB	3830±120	2601-1937	Possehl 1993: 185
TF-22	Lothal A, Period IIIB	3845±110	2581-1976	Possehl 1993: 185
TF-27	Lothal A, Period IIIB	3840±110	2580-1965	Possehl 1993: 185
TF-29	Lothal A, Period IVA	3740-110	2473-1882	Possehl 1993: 186
TF-23	Lothal B, Period VA	3705±105	2462-1878	Possehl 1993: 186
TF-19	Lothal B, Period VA	3650±135	2459-1693	Possehl 1993: 186
LOTESHWAR				
PRL-1564	Period II, Anarta	4460±110	3498-2891	Sonawane 2002: 169
PRL-1565	Period II, Anarta	5050±110	4058-3637	Sonawane 2002: 169
ORIYO-TIMBO				
PRL-888/9	Period I, Microlithic	4720±160	3931-3021	Possehl 1993: 189
PRL-886	Period II, LRW	4160±170	3331-2287	Possehl 1993: 189
PRL-876	Period II, LRW	4080±160	3028-2195	Possehl 1993: 189
PADRI				
PRL-1785	Padri II	4520±90	3503-2922	Ajithprasad 2002: 133
PRL-1787	Padri II	4960±100	3971-3530	Ajithprasad 2002: 133
ROJDI				
PRL-1085	Rojdi A	4020±105	2880-2286	Possehl 1993: 192
PRL-1087	Rojdi A	4010±110	2879-2230	Possehl 1993: 193
PRL-1283	Rojdi A	3980±100	2866-2204	Possehl 1993: 193
PRL-1093	Rojdi A	3920±110	2857-2046	Possehl 1993: 193
PRL-1089	Rojdi A	3865±115	2635-2011	Possehl 1993: 193
PRL-1284	Rojdi A	3810±100	2563-1973	Possehl 1993: 193
PRL-1285	Rojdi A	3740±140	2566-1770	Possehl 1993: 193
PRL-1083	Rojdi B	3875±125	2849-2009	Possehl 1993: 193
TF-200	Rojdi B	3810±110	2567-1951	Possehl 1993: 193
PRL-1088	Rojdi B	3767±125	2569-1880	Possehl 1993: 193
TF-199	Rojdi B	3590±100	2208-1686	Possehl 1993: 193
PRL-1281	Rojdi B	3520±110	2143-1537	Possehl 1993: 193
PRL-1282	Rojdi B	3470±140	2144-1455	Possehl 1993: 193
PRL-1084	Rojdi C	3700±145	2488-1770	Possehl 1993: 193
SOMNATH				
TF-1287	S'th I, Pre-Prabhas	4280±105	3328-2579	Possehl 1993: 191
PRL-90	S'th I, Pre-Prabhas	4240±110	3266-2491	Possehl 1993: 191
PRL-92	Somnath II, Prabhas	3830±95	2567-2025	Possehl 1993: 191
TF-1286	Somnath II, Prabhas	3595±90	2201-1737	Possehl 1993: 191
TF-1284	Somnath II, Prabhas	3465±95	2026-1531	Possehl 1993: 191
PRL-91	Somnath III, LRW	3860±165	2866-1897	Possehl 1993: 191
PRL-20	Somnath III, LRW	3340±105	1891-1417	Possehl 1993: 191
PRL-19	Somnath III, LRW	3100±160	1737-927	Possehl 1993: 191
SURKOTADA				
PRL-1305	Surkotada IA	3890±95	2623-2042	Possehl 1993: 195
TF-1310	Surkotada IA	3810±95	2561-1977	Possehl 1993: 195
TF-1295	Surkotada IA	3780±95	2471-1954	Possehl 1993: 195
TF-1304/9	Surkotada IB	3645±90	2286-1760	Possehl 1993: 195
TF1297	Surkotada IC	3635±90	2287-1747	Possehl 1993: 195
TF-1311	Surkotada IC	3625±90	2278-1745	Possehl 1993: 195
TF-1294	Surkotada IC	3620±95	2281-1740	Possehl 1993: 195
TF-1307	Surkotada IC	3510±105	2138-1606	Possehl 1993: 195

Table 3.02. Calibrated C¹⁴ dates from sites in Gujarat

Date	Mughal's Phase (1997)	Shaffer's Phase (1992a, 1992b)
c.3500-2900 BCE	Hakra	Regionalisation Era: Hakra Phase
c.2900-2500 BCE	Early Harappan	Regionalisation Era: Kot Diji Phase
c.2500-1900 BCE	Mature Harappan	Integration Era: Harappan Phase
c.1900-1500 BCE	Late Harappan	Localisation Era: Punjab Phase
c.1100-500 BCE	Painted Grey Ware	Localisation Era: n/a

Table 3.03. Correlation between the chronologies used by Mughal (1997) and Shaffer (1992a, 1992b)

POLITICAL ORGANISATION	SOCIAL ORGANISATION
<p style="text-align: center;">Twin-Capital Empire <i>Marshall 1931; Mackay 1938, 1941;</i> <i>Piggott 1950, Wheeler 1959, 1968</i> <i>[Childe 1954]</i></p>	<p style="text-align: center;">Priest-Kings <i>Marshall 1931, Mackay 1938, 1941;</i> <i>Piggott 1950, Wheeler 1959, 1968</i></p>
<p style="text-align: center;">Proto-State <i>Jacobson 1987; Ratnagar 2001;</i> <i>Dhavalikar 2002</i></p>	<p style="text-align: center;">Caste System <i>Lal 1993; Dhavalikar 2002</i></p>
<p style="text-align: center;">Domains <i>Childe 1954; Possehl 1993, 1998;</i> <i>Kenoyer 1994, 1998, 2000</i></p>	<p style="text-align: center;">Traders-Merchants-Ritualists <i>Childe 1954; Atre 1989;</i> <i>Possehl 1993, 1998;</i> <i>Kenoyer 1994, 1998, 2000</i></p>
<p style="text-align: center;">Chiefdom <i>Fairservis 1971, 1986, 1989</i></p>	<p style="text-align: center;">Kinship <i>Fairservis 1986, 1989; Shaffer 1993;</i> <i>[Possehl 1993]</i></p>
	<p style="text-align: center;">Ascetism <i>Miller 1985; Rissman 1988;</i> <i>[Shaffer 1993]</i></p>

Table 3.04 Models of political and social organisation to be tested within this thesis

Theoretical Continua	HIERARCHY	HETERARCHY
<i>Rules of individual behaviour</i>	Rigid; proscribed; strong sanctions against violations	Flexible; social ties not permanently broken if violated
<i>Gender relations</i>	Masked gender stratification and role definition; male dominated	Female economic & political power; role flexibility
<i>Economy</i>	Controlled; centralised	Multi-modal; self-organising; market based; commercial
<i>Social status</i>	Ascribed; hereditary; rigid class system; vertically differentiated	Flexible; includes personal achievement; multiple avenues to status; horizontally differentiated
<i>Conflict resolution</i>	Violence focused; control oriented; solutions imposed	Peace-focused; co-operation; alliance oriented; negotiation
<i>Social ideology</i>	Global; cultural imperialism; seeks to reduce or eliminate intergroup differences	Localised; pluralistic; horizontally differentiated; ethnic differences accepted or integrated
<i>Political relationships</i>	Autocratic; authoritarian; centrifugal; expanding	Consensus; democratic; centripetal; attracting
<i>Temporal dynamics</i>	Linear; progressive; steady	Oscillating; cyclical

Table 4.01 Series of possible theoretical continua between concepts of heterarchy and hierarchy (after White (1995))

INDUSTRIAL	RESIDENTIAL-INDUSTRIAL	RESIDENTIAL	CAMP-SITE
Exclusively for the large-scale production of fired brick, pottery and other items of daily use. Possible metallurgical activities	Settlements that include kilns, and/or show evidence of occupational differentiation and/or specialised activities "as an integral part of the site"	Sites that demonstrate permanent or prolonged occupation, and the possession of cultural materials, but do not have evidence of manufacturing industry	Sites that suggest temporary or seasonal occupation (e.g. transhumance).

Table 4.02. Definition of the function or designation given to sites in Cholistan (adopted from Mughal (1997))

Site No	Name	Size (sq m)	Information				Finds				Periods			
			Ceramics	Lithics	Shell	Other	Reg Era	Int Era	Loc Era	Early Historic				
A001		<10	X											
A002		<10	X		X									
A003		<10	X	X	X							X		
A004		<10	X		X								X	
A005		<10		X	X									
A006		<10		X										
A007	Mota Dahisara	>100	X	X	X	X					X	X		
A008		<10	X											
A009		<10	X			X								X
A010		<10	X									X		
A011		<10	X			X						X		
A012		10-25	X	X										X
A013		10-25	X											
A014		<10		X										
A015		10-25	X	X										X

Table 5.01. Summary of Gujarat Environs Survey site data detailing the size, finds and phasing of each site

Transect	Cultivated Field	Caster	Cotton	Wheat	Fallow Field	Scrub Thorn	Village	Road path	Water
T01	0.17	0.00	0.17	0.00	1.10	3.37	0.00	0.00	0.00
T02	1.01	0.00	1.01	0.00	1.09	2.42	0.00	0.00	0.02
T03	1.77	0.74	1.03	0.00	2.15	1.08	0.00	0.00	0.00
T04	1.85	0.00	1.85	0.00	2.95	0.20	0.00	0.00	0.00
T05	1.75	0.12	0.98	0.65	1.93	0.48	0.60	0.09	0.15
T06	2.83	0.55	2.28	0.00	1.55	0.47	0.00	0.00	0.15
T07	3.38	1.09	2.27	0.02	0.95	0.03	0.00	0.00	0.02
T08	2.63	0.22	1.00	0.00	2.28	0.00	0.00	0.00	0.09
T09	1.35	0.11	1.24	0.00	3.05	0.58	0.00	0.00	0.02
T10	1.52	0.38	1.12	0.02	2.18	0.57	0.57	0.00	0.16
Total	18.26	3.21	12.95	0.69	19.23	9.20	1.17	0.09	0.61
sq km	0.91	0.16	0.65	0.03	0.96	0.46	0.06	0.00	0.03
%age	36.52	6.42	25.9	1.38	38.46	18.4	2.34	0.18	1.22

Table 5.02 Summary of vegetation data for the Gujarat Environs Survey

Period	No of sites	Average site size (ha)	Sites in Kutch	Sites in Saurashtra	Sites in North Gujarat	Sites in South Gujarat	No of sites with size data	% of sites with size data	Smallest site (ha)	25 th percentile (ha)	50 th percentile (ha)	75 th percentile (ha)	Largest site (ha)
EFP	6	-	0	5	1	0	1	12.50	-	-	-	-	0.27
REG	52	1.70	2	17	32	1	30	57.69	0.01	0.09	0.36	0.79	31.81
INT	141	4.47	33	83	20	5	68	48.23	0.02	0.39	1.39	2.61	94.84
LOC	343	2.09	12	218	101	12	201	58.60	0.01	0.29	0.79	2.17	47.12
TOTAL	542	3.74	47	323	154	18	300	55.35	-	-	-	-	-

Table 5.03. Site size summary for Gujarat

	KUTCH	SAUR'TRA	NORTH GUJARAT	SOUTH GUJARAT
Total Modern Population	1,526,321	19,242,726	14,624,238	15,203,707
Total Area (square kilometres)	45,652	73,572	43,942	34,675
Modern Density (people per square kilometre)	33.43	261.55	332.81	438.46
Number of IVT sites	42	285	144	14
Density of IVT sites (per square kilometre)	0.000920	0.003873	0.003277	0.000403

Table 5.04. Size and density of each subregion of Gujarat, with Indus Valley Tradition comparisons

	No. of Sites	Average Size (ha)	Sites w/ size data	Smallest (ha)	25 th &ile (ha)	50 th &ile (ha)	75 th %ile (ha)	Largest (ha)
Reg Era	133 132	5.24	123	0.01	1.22	3.29	6.14	31.57
Int. Era	166 ✓	4.49	154	0.03	1.10	2.75	5.29	64.03
Loc. Era	60 ✓	4.23	56	0.01	0.58	2.48	4.92	29.92

Table 5.05. Site size summary for Cholistan

	Industrial	Residential	Industrial-Residential	Camp Sites
Hakra Phase		41 (38)	2 (2)	56 (51)
<i>%age of sites</i>		<i>41.4%</i>	<i>2.0%</i>	<i>56.6%</i>
<i>Average size (ha)</i>		<i>6.26</i>	<i>2.06</i>	<i>4.68</i>
Kot Diji Phase		23 (23)	14 (14)	3 (3)
<i>%age of sites</i>		<i>57.5%</i>	<i>35.0%</i>	<i>7.5%</i>
<i>Average size (ha)</i>		<i>3.86</i>	<i>5.40</i>	<i>13.77</i>
Harappa Phase	74 (71)	52 (45)	39 (38)	7 (7)
<i>%age of sites</i>	<i>43.0%</i>	<i>30.2%</i>	<i>22.7%</i>	<i>4.1%</i>
<i>Average size (ha)</i>	<i>4.24</i>	<i>4.5</i>	<i>4.61</i>	<i>2.76</i>
Punjab Phase	8 (7)	17 (16)	14 (13)	12 (12)
<i>%age of sites</i>	<i>15.7%</i>	<i>33.3%</i>	<i>27.5%</i>	<i>23.5%</i>
<i>Average size (ha)</i>	<i>0.48</i>	<i>6.66</i>	<i>5.90</i>	<i>3.86</i>
PGW Phase		14 (13)		
<i>%age of sites</i>		<i>100.0%</i>		
<i>Average size (ha)</i>		<i>2.12</i>		

Table 6.01 – Summary of size and function data from Cholistan

Appendix One

Appendix One details the results of the Gujarat Environs Survey undertaken in early 2006. The following pages detail the information from each of the sites identified during the survey, and the vegetation data for each transect.

The Gujarat Environs Survey was undertaken in early 2006, and concentrated on the area between Kuntasi and Bagasra, in Maliya Taluka, Rajkot District, Gujarat, India. It aimed to understand land-use and settlement patterns during the Indus Valley Tradition, and ascertain whether particular activities were restricted to urban or rural sites. It achieved these aims through understanding the following objectives:

1. The location and phasing of rural (non-urban) sites of the area;
2. The morphology and function of rural (non-urban) sites of the area;
3. The relationship between urban and rural (non-urban) sites;
4. Modern vegetation use in the area;
5. Resource pattern and networks within the area

The survey mapped the location and function of archaeological sites within a randomly selected 10x5 kilometre area between Kuntasi and Bagasra. See section 4.4.1 for a more detailed methodology, and sections 5.2 and 6.2 for results and discussion.

The co-ordinates of the four corners of the survey area are:

NW: N23.00.525 E70.34.250

NE: N23.00.525 E70.40.330

SW: N22.57.829 E70.34.250

SE: N22.57.829 E70.40.330

Transects were walked in a north-south direction every one kilometre east-west within the 10x5 km grid. The following pages provide details of all of the sites encountered, and photographs of the artefacts collected from each site.

Site Information

Site Number: A001
Site Name:
Northing: 22.58.280
Easting: 70.36.712
Size: <10sqm

Periodisations

Early Food Producing
Regionalisation
Integration
Localisation
Early Historic
Undiagnostic

Finds

Ceramics
Additional Info:
Cultural Affiliations: undiagnostic

Shell Debitage
Shell Objects
Additional Info:
Lithic Debitage
Lithic Tools
Additional Info:
Terracotta Objects
Additional Info:
Other
Additional Info:

Site Information

Site Number: A002
Site Name:
Northing: 22.58.800
Easting: 70.36.671
Size: <10sqm

Periodisations

Early Food Producing
Regionalisation
Integration
Localisation
Early Historic
Undiagnostic

Finds

Ceramics
Additional Info:
Cultural Affiliations: undiagnostic

Shell Debitage
Shell Objects
Additional Info: Cowrie Shell
Lithic Debitage
Lithic Tools
Additional Info:
Terracotta Objects
Additional Info:
Other
Additional Info:

Site Information

Site Number: A003
Site Name:
Northing: 22.58.931
Easting: 70.36.638
Size: <10sqm

Periodisations

Early Food Producing
Regionalisation
Integration
Localisation
Early Historic
Undiagnostic

Finds

Ceramics
Additional Info:
Cultural Affiliations: Kuntasi II; Lothal B; Surkotada IC

Shell Debitage
Shell Objects
Additional Info: Turbinella Pyrum
Lithic Debitage
Lithic Tools
Additional Info: Chert Core
Terracotta Objects
Additional Info:
Other
Additional Info:

Site Information

Site Number: A004
Site Name:
Northing: 22.59.641
Easting: 70.36.573
Size: <10sqm

Periodisations

Early Food Producing
Regionalisation
Integration
Localisation
Early Historic
Undiagnostic

Finds

Ceramics
Additional Info:
Cultural Affiliations: undiagnostic

Shell Debitage
Shell Objects
Additional Info: Turbinella Pyrum
Lithic Debitage
Lithic Tools
Additional Info:
Terracotta Objects
Additional Info:
Other
Additional Info:

Site Information

Site Number: A005
Site Name:
Northing: 23.00.532
Easting: 70.36.924
Size: <10sqm

Periodisations

Early Food Producing
Regionalisation
Integration
Localisation
Early Historic
Undiagnostic

Finds

Ceramics
Additional Info:
Cultural Affiliations:
Shell Debitage
Shell Objects
Additional Info: Turbinella Pyrum
Lithic Debitage
Lithic Tools
Additional Info: Chert Scraper
Terracotta Objects
Additional Info:
Other
Additional Info:

Site Information

Site Number: A006
Site Name:
Northing: 23.00.396
Easting: 70.37.296
Size: <10sqm

Periodisations

Early Food Producing
Regionalisation
Integration
Localisation
Early Historic
Undiagnostic

Finds

Ceramics
Additional Info:
Cultural Affiliations:
Shell Debitage
Shell Objects
Additional Info:
Lithic Debitage
Lithic Tools
Additional Info: Chert Blade
Terracotta Objects
Additional Info:
Other
Additional Info:

Site Information

Site Number: A007
Site Name: Mota Dahinsara
Northing: 22.57.867
Easting: 70.35.698
Size: >50sqm

Periodisations

Early Food Producing
Regionalisation
Integration
Localisation
Early Historic
Undiagnostic

Finds

Ceramics
Additional Info:
Cultural Affiliations: Kuntasi I; Kuntasi II; Surkotada IC

Shell Debitage
Shell Objects
Additional Info: Turbinella Pyrum; Bangle
Lithic Debitage
Lithic Tools
Additional Info: Chert Core; Chert Blade
Terracotta Objects
Additional Info: Hopscotch; Ring
Other
Additional Info:

Site Information

Site Number: A008
Site Name:
Northing: 22.58.928
Easting: 70.35.449
Size: <10sqm

Periodisations

Early Food Producing
Regionalisation
Integration
Localisation
Early Historic
Undiagnostic

Finds

Ceramics
Additional Info:
Cultural Affiliations: undiagnostic

Shell Debitage
Shell Objects
Additional Info:
Lithic Debitage
Lithic Tools
Additional Info:
Terracotta Objects
Additional Info:
Other
Additional Info:

Site Information

Site Number: A009
Site Name:
Northing: 23.00.315
Easting: 70.36.071
Size: <10sqm

Periodisations

Early Food Producing
Regionalisation
Integration
Localisation
Early Historic
Undiagnostic

Finds

Ceramics
Additional Info:
Cultural Affiliations:

Shell Debitage
Shell Objects
Additional Info: Bangle
Lithic Debitage
Lithic Tools
Additional Info:
Terracotta Objects
Additional Info:
Other
Additional Info:

Site Information

Site Number: A010
Site Name:
Northing: 22.58.811
Easting: 70.36.065
Size: <10sqm

Periodisations

Early Food Producing
Regionalisation
Integration
Localisation
Early Historic
Undiagnostic

Finds

Ceramics
Additional Info:
Cultural Affiliations: Kuntasi I; Kuntasi II; Lothal B;
Surkotada IC
Shell Debitage
Shell Objects
Additional Info:
Lithic Debitage
Lithic Tools
Additional Info:
Terracotta Objects
Additional Info:
Other
Additional Info:

Site Information

Site Number: A011
Site Name:
Northing: 22.58.160
Easting: 70.34.254
Size: <10sqm

Periodisations

Early Food Producing
Regionalisation
Integration
Localisation
Early Historic
Undiagnostic

Finds

Ceramics
Additional Info:
Cultural Affiliations: Kuntasi II; Lothal B
Shell Debitage
Shell Objects
Additional Info: Turbinella Pyrum
Lithic Debitage
Lithic Tools
Additional Info:
Terracotta Objects
Additional Info:
Other
Additional Info:

Site Information

Site Number: A012
Site Name:
Northing: 22.58.684
Easting: 70.37.866
Size: 10-25sqm

Periodisations

Early Food Producing
Regionalisation
Integration
Localisation
Early Historic
Undiagnostic

Finds

Ceramics
Additional Info:
Cultural Affiliations:
Shell Debitage
Shell Objects
Additional Info:
Lithic Debitage
Lithic Tools
Additional Info: Chert Core
Terracotta Objects
Additional Info:
Other
Additional Info:

Site Information

Site Number: A013
Site Name:
Northing: 22.59.078
Easting: 70.37.822
Size: 10-25sqm

Periodisations

Early Food Producing
Regionalisation
Integration
Localisation
Early Historic
Undiagnostic

Finds

Ceramics
Additional Info:
Cultural Affiliations: Kuntasi II; Lothal B; Surkotada IC

Shell Debitage
Shell Objects

Additional Info:
Lithic Debitage
Lithic Tools

Additional Info:
Terracotta Objects
Additional Info: Ring

Other
Additional Info:

Site Information

Site Number: A014
Site Name:
Northing: 22.59.350
Easting: 70.37.812
Size: <10sqm

Periodisations

Early Food Producing
Regionalisation
Integration
Localisation
Early Historic
Undiagnostic

Finds

Ceramics
Additional Info:
Cultural Affiliations:

Shell Debitage
Shell Objects

Additional Info:
Lithic Debitage
Lithic Tools

Additional Info: Chert Handaxe

Terracotta Objects
Additional Info:

Other
Additional Info:

Site Information

Site Number: A015
Site Name:
Northing: 23.00.175
Easting: 70.37.897
Size: 10-25sqm

Periodisations

Early Food Producing
Regionalisation
Integration
Localisation
Early Historic
Undiagnostic

Finds

Ceramics
Additional Info:
Cultural Affiliations: Kuntasi II; Lothal B; Surkotada IC

Shell Debitage
Shell Objects

Additional Info:
Lithic Debitage
Lithic Tools


Additional Info: Chert Core

Terracotta Objects
Additional Info:

Other
Additional Info:

Finds From the Gujarat Environs Survey

Shell Bangles



sf031 – fragment of shell bangle manufactured from *Turbinella Pyrum*



sf064 – fragment of shell bangle manufactured from *Turbinella Pyrum*

Shell Cores




sf013 – *Turbinella Pyrum* core




sf032 and sf033 - *Turbinella Pyrum* cores

Unworked shell



sf002 – unworked cowrie shell




sf037-sf043 – unworked shell




sf071-072

Shell debitage



sf007 – fragment of semi-worked shell



sf034-sf036 – debitage from shell working process

Rubber Stone




sf001 – rubber stone made from basalt

Lithic Cores, Flakes and Nodules



sf009 – chert core; sf010-sf011 – quartz flakes; sf012 – quartz nodule




sf014 – chert core



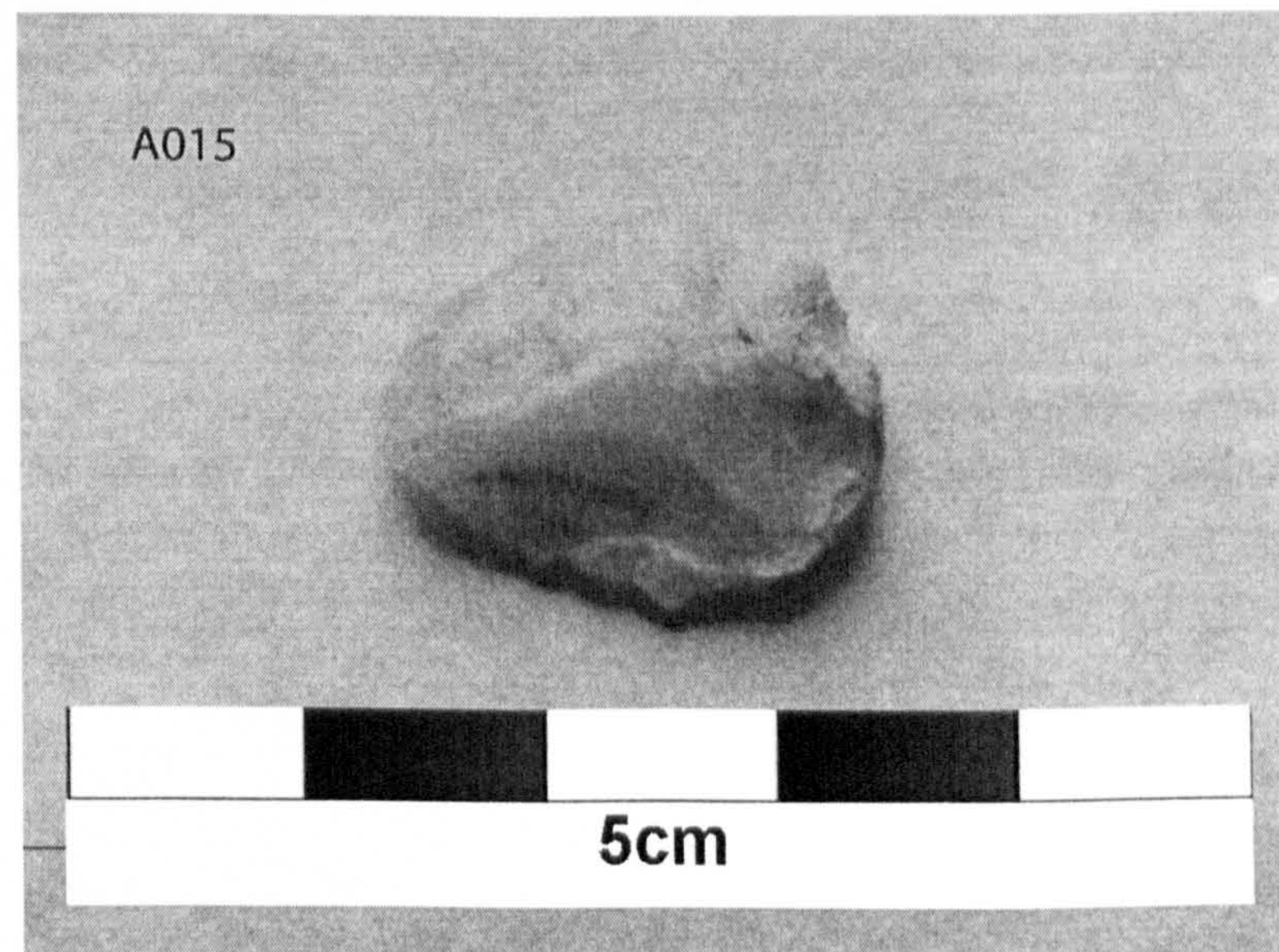
sf044 - core chert; sf045 – agate core; sf046 – chert flake
sf047 – agate core; sf048 – agate core; sf049 – agate flake



sf075 – agate core




sf081 – chert core




sf091 – quartz core

Decorated ceramics





A010




A010



Incised ceramics



Terracotta & Ceramic objects



sf029 –body sherd modified into a 'hopscotch'



sf030 – terracotta spindle whorl / bead / net sinker

Vegetation Data

Transect No.				T01							
Distance From End	Distance	Ploughed Field	Caster	Cotton	Wheat	Fallow Field	Scrub / Thorn	Village	Road / Path	Water	Other / Notes
5.00	0.10						X				
4.90	0.15										X
4.75	0.95						X				
3.80	0.21										X
3.59	1.48						X				
2.11	0.12					X					
1.99	0.54						X				
1.45	0.98					X					
0.47	0.17	X		X							
0.30	0.30						X				

Transect No.				T02							
Distance From End	Distance	Ploughed Field	Caster	Cotton	Wheat	Fallow Field	Scrub / Thorn	Village	Road / Path	Water	Other / Notes
5.00	0.30						X				
4.70	0.02									X	
4.68	0.26						X				
4.42	0.43					X					
3.99	1.01	X		X							
2.98	0.31					X					
2.67	0.27						X				
2.40	0.35					X					
2.05	1.47						X				
0.58	0.46										X
0.12	0.12						X				

Transect No.				T03							
Distance From End	Distance	Ploughed Field	Caster	Cotton	Wheat	Fallow Field	Scrub / Thorn	Village	Road / Path	Water	Other / Notes
5.00	0.15						X				
4.85	0.09					X					
4.76	0.39						X				
4.37	0.10						X				
4.27	0.75					X					
3.52	0.37	X	X								
3.15	1.16					X					
1.99	0.37	X	X								
1.62	1.03	X		X							
0.59	0.09						X				
0.50	0.15					X					
0.35	0.35						X				

Transect No.				T04							
Distance From End	Distance	Ploughed Field	Caster	Cotton	Wheat	Fallow Field	Scrub / Thorn	Village	Road / Path	Water	Other / Notes
5.00	1.50					X					
3.50	0.20	X		X							
3.30	0.25					X					
3.05	0.20	X		X							
2.85	0.20					X					
2.75	0.35	X		X							
2.40	0.30					X					
2.10	0.70	X		X							
1.40	0.80					X					
0.60	0.20						X				
0.40	0.40	X		X							

Transect No.				T05							
Distance From End	Distance	Ploughed Field	Caster	Cotton	Wheat	Fallow Field	Scrub / Thorn	Village	Road / Path	Water	Other / Notes
5.00	0.22						X				
4.78	0.41					X					
4.37	0.12	X	X								
4.25	1.02					X					
3.23	0.98	X		X							
2.25	0.50					X					
1.75	0.09								X		
1.66	0.65	X			X						
1.01	0.11						X				
0.90	0.05									X	
0.85	0.15						X				
0.70	0.10									X	
0.60	0.60							X			

Transect No.				T06							
Distance From End	Distance	Ploughed Field	Caster	Cotton	Wheat	Fallow Field	Scrub / Thorn	Village	Road / Path	Water	Other / Notes
5.00	0.20	X		X							
4.80	0.20						X				
4.60	0.05	X		X							
4.55	0.15									X	
4.40	0.40	X		X							
4.00	1.50					X					
2.50	0.35	X	X								
2.15	0.23	X		X							
1.92	0.12	X	X								
1.80	1.40	X		X							
0.40	0.02						X				
0.38	0.05					X					
0.33	0.08	X	X								
0.25	0.25						X				

Transect No.				T07							
Distance From End	Distance	Ploughed Field	Caster	Cotton	Wheat	Fallow Field	Scrub / Thorn	Village	Road / Path	Water	Other / Notes
5.00	1.30	X		X							
3.70	0.35										
3.35	0.23	X	X								
3.12	0.49	X		X							
2.63	0.12	X	X								
2.51	0.31					X					
2.20	0.02									X	
2.18	0.20					X					
1.98	0.16	X		X							
1.82	0.27										X
1.55	0.25	X		X							
1.30	0.03					X					
1.27	0.02	X			X						
1.25	0.25	X	X								
1.00	0.07	X		X							
0.93	0.22	X	X								
0.71	0.34					X					
0.37	0.03						X				
0.34	0.27	X	X								
0.07	0.07					X					

Transect No.				T08							
Distance From End	Distance	Ploughed Field	Caster	Cotton	Wheat	Fallow Field	Scrub / Thorn	Village	Road / Path	Water	Other / Notes
5.00	0.11					X					
4.89	0.09									X	
4.80	0.30	X		X							
4.50	0.08	X	X								
4.42	0.86					X					
3.56	0.25	X		X							
3.31	0.29					X					
3.02	0.14	X	X								
2.88	0.06	X		X							
2.82	0.11					X					
2.71	0.39	X		X							
2.32	0.23					X					
2.09	0.09	X	X								
2.00	0.28					X					
1.72	0.67	X		X							
1.05	0.34					X					
0.71	0.36	X		X							
0.35	0.06					X					
0.29	0.29	X	X								

Transect No.				T09							
Distance From End	Distance	Ploughed Field	Caster	Cotton	Wheat	Fallow Field	Scrub / Thorn	Village	Road / Path	Water	Other / Notes
5.00	0.25					X					
4.75	0.10						X				
4.65	0.80					X					
3.85	0.48						X				
3.37	0.31					X					
3.06	0.67	X		X							
2.39	0.11	X	X								
2.28	1.15					X					
1.13	0.32	X		X							
0.81	0.25					X					
0.56	0.25	X		x							
0.31	0.02									X	
0.29	0.29					X					

Transect No.				T10							
Distance From End	Distance	Ploughed Field	Caster	Cotton	Wheat	Fallow Field	Scrub / Thorn	Village	Road / Path	Water	Other / Notes
5.00	0.30						X				
4.70	0.20							X			
4.50	0.67					X					
3.83	0.20	X		X							
3.63	0.20					X					
3.43	0.11	X		X							
3.32	0.07	X	X								
3.25	0.27					X					
2.98	0.02	X			X						
2.96	0.22	X	X								
2.74	0.47	X		X							
2.27	0.20					X					
2.07	0.09	X	X								
1.98	0.34	X		X							
1.64	0.02						X				
1.62	0.49					X					
1.13	0.10						X				
1.03	0.16									X	
0.87	0.37						X				
0.50	0.35				X						
0.15	0.15					X					

Appendix Two

Appendix Two contains the data from published surveys and excavations within Gujarat. The following pages contain a list of all of the sites, and provide detail concerning the location, phasing and size of each site.

The Gujarat dataset has been compiled from a number of different sources, ranging from published survey reports, journal articles, volumes such as *Indian Archaeology: a review*, and excavation reports where available. However, the diverse sources of information mean that in some cases data has been omitted, is not available, or has been modified to allow a greater degree of congruency between sites. This Appendix should not be utilised as an exhaustive source of information about the sites listed – references for the source material is included within the Appendix. See section 4.4.2 and 4.4.3 for more details regarding how the dataset was compiled, and for a brief history of excavation and survey within Gujarat.

The data is divided into three sections – Site Information, Periodisation & Size, and Affiliation. Site Information provides the basic information for each site – its name, location, site number (listed on the maps within Chapter Five), and references. Locations are given in hours.minutes.decimal seconds. The Periodisation and Size section is straight forward, indicating the periods during which the site was occupied and the size of the site during this period. Finally, the Affiliation section indicates whether a site is characterised by one of the many different archaeological “cultures” present within Gujarat. The accuracy of this section is less reliable than the previous two, due to the constantly changing understanding of the cultural diversity present within Gujarat.

Site Information		Periodisation	Size (ha)	Affiliation
Site Number	1	<input type="checkbox"/> Early Food Prod	0	<input type="checkbox"/> Microlithic
Site Name:	Bhagatrav	<input type="checkbox"/> Regionalisation	0	<input checked="" type="checkbox"/> Sorath
District:	Broach	<input checked="" type="checkbox"/> Integration	0	<input type="checkbox"/> Sindhi
Northing:	21.29.000	<input checked="" type="checkbox"/> Localisation	0	<input type="checkbox"/> Anarta
Easting:	72.42.000	<input type="checkbox"/> Early Historic		<input type="checkbox"/> LRW
References:	Bhan 1989;			<input type="checkbox"/> RPW

Site Information		Periodisation	Size (ha)	Affiliation
Site Number	2	<input type="checkbox"/> Early Food Prod	0	<input type="checkbox"/> Microlithic
Site Name:	Desalpur	<input type="checkbox"/> Regionalisation	0	<input type="checkbox"/> Sorath
District:	Kutch	<input checked="" type="checkbox"/> Integration	0	<input checked="" type="checkbox"/> Sindhi
Northing:	23.40.000	<input type="checkbox"/> Localisation	0	<input type="checkbox"/> Anarta
Easting:	69.10.000	<input checked="" type="checkbox"/> Early Historic		<input type="checkbox"/> LRW
References:	Bhan 1989;			<input type="checkbox"/> RPW

Site Information		Periodisation	Size (ha)	Affiliation
Site Number	3	<input type="checkbox"/> Early Food Prod	0	<input type="checkbox"/> Microlithic
Site Name:	Jhangar (Anjar)	<input type="checkbox"/> Regionalisation	0	<input type="checkbox"/> Sorath
District:	Kutch	<input checked="" type="checkbox"/> Integration	0.07	<input checked="" type="checkbox"/> Sindhi
Northing:	23.10.000	<input type="checkbox"/> Localisation	0	<input type="checkbox"/> Anarta
Easting:	70.05.000	<input type="checkbox"/> Early Historic		<input type="checkbox"/> LRW
References:	Bhan 1989;			<input type="checkbox"/> RPW

Site Information		Periodisation	Size (ha)	Affiliation
Site Number	4	<input type="checkbox"/> Early Food Prod	0	<input type="checkbox"/> Microlithic
Site Name:	Kerasl	<input type="checkbox"/> Regionalisation	0	<input type="checkbox"/> Sorath
District:	Kutch	<input checked="" type="checkbox"/> Integration	0.07	<input checked="" type="checkbox"/> Sindhi
Northing:	23.40.000	<input type="checkbox"/> Localisation	0	<input type="checkbox"/> Anarta
Easting:	70.44.000	<input type="checkbox"/> Early Historic		<input type="checkbox"/> LRW
References:	Bhan 1989; Joshi 1990			<input type="checkbox"/> RPW

Site Information		Periodisation	Size (ha)	Affiliation
Site Number	5	<input type="checkbox"/> Early Food Prod	0	<input type="checkbox"/> Microlithic
Site Name:	Khari ka Khanda	<input type="checkbox"/> Regionalisation	0	<input type="checkbox"/> Sorath
District:	Kutch	<input checked="" type="checkbox"/> Integration	0	<input checked="" type="checkbox"/> Sindhi
Northing:	23.27.000	<input type="checkbox"/> Localisation	0	<input type="checkbox"/> Anarta
Easting:	70.19.000	<input type="checkbox"/> Early Historic		<input type="checkbox"/> LRW
References:	Bhan 1989;			<input type="checkbox"/> RPW

Site Information		Periodisation	Size (ha)	Affiliation
Site Number	6	<input type="checkbox"/> Early Food Prod	0	<input type="checkbox"/> Microlithic
Site Name:	Kotada Bhadli-II	<input type="checkbox"/> Regionalisation	0	<input type="checkbox"/> Sorath
District:	Kutch	<input checked="" type="checkbox"/> Integration	0	<input checked="" type="checkbox"/> Sindhi
Northing:	23.22.000	<input type="checkbox"/> Localisation	0	<input type="checkbox"/> Anarta
Easting:	69.26.000	<input type="checkbox"/> Early Historic		<input type="checkbox"/> LRW
References:	Bhan 1989;			<input type="checkbox"/> RPW

Site Information		Periodisation	Size (ha)	Affiliation
Site Number	7	<input type="checkbox"/> Early Food Prod	0	<input type="checkbox"/> Microlithic
Site Name:	Kotada Bhadli-III	<input type="checkbox"/> Regionalisation	0	<input type="checkbox"/> Sorath
District:	Kutch	<input checked="" type="checkbox"/> Integration	0	<input checked="" type="checkbox"/> Sindhi
Northing:	23.22.000	<input type="checkbox"/> Localisation	0	<input type="checkbox"/> Anarta
Easting:	69.26.000	<input type="checkbox"/> Early Historic		<input type="checkbox"/> LRW
References:	Bhan 1989;			<input type="checkbox"/> RPW

Site Information		Periodisation	Size (ha)	Affiliation
Site Number	8	<input type="checkbox"/> Early Food Prod	0	<input type="checkbox"/> Microlithic
Site Name:	Kotada	<input type="checkbox"/> Regionalisation	0	<input type="checkbox"/> Sorath
District:	Kutch	<input checked="" type="checkbox"/> Integration	0	<input checked="" type="checkbox"/> Sindhi
Northing:	23.18.000	<input checked="" type="checkbox"/> Localisation	0	<input type="checkbox"/> Anarta
Easting:	70.22.000	<input type="checkbox"/> Early Historic		<input checked="" type="checkbox"/> LRW
References:	Bhan 1989;			<input type="checkbox"/> RPW

Site Information		Periodisation	Size (ha)	Affiliation
Site Number	11	<input type="checkbox"/> Early Food Prod	0	<input type="checkbox"/> Microlithic
Site Name:	Kotara	<input type="checkbox"/> Regionalisation	0	<input type="checkbox"/> Sorath
District:	Kutch	<input checked="" type="checkbox"/> Integration	11.27	<input checked="" type="checkbox"/> Sindhi
Northing:	23.57.000	<input type="checkbox"/> Localisation	11.27	<input type="checkbox"/> Anarta
Easting:	69.47.000	<input type="checkbox"/> Early Historic		<input type="checkbox"/> LRW
References:	Bhan 1989; Joshi 1990			<input type="checkbox"/> RPW

Site Information		Periodisation	Size (ha)	Affiliation
Site Number	12	<input type="checkbox"/> Early Food Prod	0	<input type="checkbox"/> Microlithic
Site Name:	Koth	<input type="checkbox"/> Regionalisation	0	<input checked="" type="checkbox"/> Sorath
District:	Ahmedabad	<input checked="" type="checkbox"/> Integration	0	<input checked="" type="checkbox"/> Sindhi
Northing:	21.38.000	<input checked="" type="checkbox"/> Localisation	0	<input type="checkbox"/> Anarta
Easting:	72.18.000	<input type="checkbox"/> Early Historic		<input type="checkbox"/> LRW
References:	Bhan 1989;			<input type="checkbox"/> RPW

Site Information		Periodisation	Size (ha)	Affiliation
Site Number	13	<input type="checkbox"/> Early Food Prod	0	<input type="checkbox"/> Microlithic
Site Name:	Lakhapur	<input type="checkbox"/> Regionalisation	0	<input type="checkbox"/> Sorath
District:	Kutch	<input checked="" type="checkbox"/> Integration	0.07	<input type="checkbox"/> Sindhi
Northing:	23.33.000	<input type="checkbox"/> Localisation	0	<input type="checkbox"/> Anarta
Easting:	70.28.000	<input type="checkbox"/> Early Historic		<input type="checkbox"/> LRW
References:	Bhan 1989;			<input type="checkbox"/> RPW

Site Information		Periodisation	Size (ha)	Affiliation
Site Number	14	<input type="checkbox"/> Early Food Prod	0	<input type="checkbox"/> Microlithic
Site Name:	Lothal	<input type="checkbox"/> Regionalisation	0	<input checked="" type="checkbox"/> Sorath
District:	Ahemdabad	<input checked="" type="checkbox"/> Integration	10.25	<input checked="" type="checkbox"/> Sindhi
Northing:	22.31.361	<input checked="" type="checkbox"/> Localisation	10.25	<input type="checkbox"/> Anarta
Easting:	72 14.922	<input type="checkbox"/> Early Historic		<input checked="" type="checkbox"/> LRW
References:	Bhan 1989;			<input checked="" type="checkbox"/> RPW

Site Information		Periodisation	Size (ha)	Affiliation
Site Number	15	<input type="checkbox"/> Early Food Prod	0	<input type="checkbox"/> Microlithic
Site Name:	Nagwada-I	<input type="checkbox"/> Regionalisation	0	<input type="checkbox"/> Sorath
District:	Surendranagar	<input checked="" type="checkbox"/> Integration	1.38	<input type="checkbox"/> Sindhi
Northing:	23.20.000	<input type="checkbox"/> Localisation	0	<input checked="" type="checkbox"/> Anarta
Easting:	71.41.000	<input type="checkbox"/> Early Historic		<input type="checkbox"/> LRW
References:	Bhan 1989;			<input type="checkbox"/> RPW

Site Information		Periodisation	Size (ha)	Affiliation
Site Number	16	<input type="checkbox"/> Early Food Prod	0	<input type="checkbox"/> Microlithic
Site Name:	Nageswar	<input type="checkbox"/> Regionalisation	0	<input type="checkbox"/> Sorath
District:	Jamnagar	<input checked="" type="checkbox"/> Integration	0.94	<input checked="" type="checkbox"/> Sindhi
Northing:	22.20.108	<input type="checkbox"/> Localisation	0	<input type="checkbox"/> Anarta
Easting:	69.05.607	<input type="checkbox"/> Early Historic		<input type="checkbox"/> LRW
References:	Bhan 1989;Bhan 1986;			<input type="checkbox"/> RPW

Site Information		Periodisation	Size (ha)	Affiliation
Site Number	17	<input type="checkbox"/> Early Food Prod	0	<input type="checkbox"/> Microlithic
Site Name:	Pabumath	<input type="checkbox"/> Regionalisation	0	<input checked="" type="checkbox"/> Sorath
District:	Kutch	<input checked="" type="checkbox"/> Integration	0	<input checked="" type="checkbox"/> Sindhi
Northing:	23.37.000	<input type="checkbox"/> Localisation	0	<input type="checkbox"/> Anarta
Easting:	70.31.000	<input type="checkbox"/> Early Historic		<input type="checkbox"/> LRW
References:	Bhan 1989; Joshi 1990			<input type="checkbox"/> RPW

Site Information		Periodisation	Size (ha)	Affiliation
Site Number	18	<input type="checkbox"/> Early Food Prod	0	<input type="checkbox"/> Microlithic
Site Name:	Pirwadar Khetar	<input type="checkbox"/> Regionalisation	0	<input type="checkbox"/> Sorath
District:	Kutch	<input checked="" type="checkbox"/> Integration	0	<input checked="" type="checkbox"/> Sindhi
Northing:	23.20.000	<input type="checkbox"/> Localisation	0	<input type="checkbox"/> Anarta
Easting:	70.00.000	<input type="checkbox"/> Early Historic		<input type="checkbox"/> LRW
References:	Bhan 1989;			<input type="checkbox"/> RPW

Site Information		Periodisation	Size (ha)	Affiliation
Site Number	19	<input type="checkbox"/> Early Food Prod	0	<input type="checkbox"/> Microlithic
Site Name:	Rangpur	<input type="checkbox"/> Regionalisation	0	<input checked="" type="checkbox"/> Sorath
District:	Surendranagar	<input checked="" type="checkbox"/> Integration	7.07	<input type="checkbox"/> Sindhi
Northing:	22.20.000	<input checked="" type="checkbox"/> Localisation	7.07	<input type="checkbox"/> Anarta
Easting:	71.55.000	<input type="checkbox"/> Early Historic		<input checked="" type="checkbox"/> LRW
References:	Bhan 1989;			<input type="checkbox"/> RPW

Site Information		Periodisation	Size (ha)	Affiliation
Site Number	20	<input type="checkbox"/> Early Food Prod	0	<input type="checkbox"/> Microlithic
Site Name:	Samagogha	<input type="checkbox"/> Regionalisation	0	<input checked="" type="checkbox"/> Sorath
District:	Kutch	<input checked="" type="checkbox"/> Integration	0	<input checked="" type="checkbox"/> Sindhi
Northing:		<input checked="" type="checkbox"/> Localisation	0	<input type="checkbox"/> Anarta
Easting:		<input type="checkbox"/> Early Historic		<input type="checkbox"/> LRW
References:	Bhan 1989;			<input type="checkbox"/> RPW

Site Information		Periodisation	Size (ha)	Affiliation
Site Number	21	<input type="checkbox"/> Early Food Prod	0	<input type="checkbox"/> Microlithic
Site Name:	Surkotada	<input checked="" type="checkbox"/> Regionalisation	0	<input type="checkbox"/> Sorath
District:	Kutch	<input checked="" type="checkbox"/> Integration	2.04	<input checked="" type="checkbox"/> Sindhi
Northing:	23.36.678	<input type="checkbox"/> Localisation	0	<input type="checkbox"/> Anarta
Easting:	70.55.044	<input type="checkbox"/> Early Historic		<input type="checkbox"/> LRW
References:	Bhan 1989; Joshi 1990			<input type="checkbox"/> RPW

Site Information		Periodisation	Size (ha)	Affiliation
Site Number	22	<input type="checkbox"/> Early Food Prod	0	<input type="checkbox"/> Microlithic
Site Name:	Adataala	<input type="checkbox"/> Regionalisation	0	<input checked="" type="checkbox"/> Sorath
District:	Bhavnagar	<input type="checkbox"/> Integration	0	<input type="checkbox"/> Sindhi
Northing:	21.58.000	<input checked="" type="checkbox"/> Localisation	5.49	<input type="checkbox"/> Anarta
Easting:	71.37.000	<input checked="" type="checkbox"/> Early Historic		<input type="checkbox"/> LRW
References:	Bhan 1989; Possehl 1980			<input type="checkbox"/> RPW

Site Information		Periodisation	Size (ha)	Affiliation
Site Number	23	<input type="checkbox"/> Early Food Prod	0	<input type="checkbox"/> Microlithic
Site Name:	Adeva	<input type="checkbox"/> Regionalisation	0	<input checked="" type="checkbox"/> Sorath
District:	Kheda	<input type="checkbox"/> Integration	0	<input type="checkbox"/> Sindhi
Northing:		<input checked="" type="checkbox"/> Localisation	0	<input type="checkbox"/> Anarta
Easting:		<input type="checkbox"/> Early Historic		<input type="checkbox"/> LRW
References:	Bhan 1989;			<input type="checkbox"/> RPW

Site Information		Periodisation	Size (ha)	Affiliation
Site Number	24	<input type="checkbox"/> Early Food Prod	0	<input type="checkbox"/> Microlithic
Site Name:	Adkot	<input type="checkbox"/> Regionalisation	0	<input checked="" type="checkbox"/> Sorath
District:	Rajkot	<input type="checkbox"/> Integration	0	<input type="checkbox"/> Sindhi
Northing:	22.00.000	<input checked="" type="checkbox"/> Localisation	0	<input type="checkbox"/> Anarta
Easting:	71.05.000	<input type="checkbox"/> Early Historic		<input type="checkbox"/> LRW
References:	Bhan 1989;			<input type="checkbox"/> RPW

Site Information		Periodisation	Size (ha)	Affiliation
Site Number	25	<input type="checkbox"/> Early Food Prod	0	<input type="checkbox"/> Microlithic
Site Name:	Adkot (bus stand)	<input type="checkbox"/> Regionalisation	0	<input type="checkbox"/> Sorath
District:	Rajkot	<input type="checkbox"/> Integration	0	<input type="checkbox"/> Sindhi
Northing:	22.00.000	<input checked="" type="checkbox"/> Localisation	0	<input type="checkbox"/> Anarta
Easting:	71.05.000	<input type="checkbox"/> Early Historic		<input type="checkbox"/> LRW
References:	Bhan 1989;			<input type="checkbox"/> RPW

Site Information		Periodisation	Size (ha)	Affiliation
Site Number	26	<input type="checkbox"/> Early Food Prod	0	<input type="checkbox"/> Microlithic
Site Name:	Ajamer	<input type="checkbox"/> Regionalisation	0	<input type="checkbox"/> Sorath
District:	Rajkot	<input type="checkbox"/> Integration	0	<input type="checkbox"/> Sindhi
Northing:	22.40.000	<input checked="" type="checkbox"/> Localisation	0	<input type="checkbox"/> Anarta
Easting:	70.50.000	<input type="checkbox"/> Early Historic		<input type="checkbox"/> LRW
References:	Bhan 1989;			<input type="checkbox"/> RPW

Site Information		Periodisation	Size (ha)	Affiliation
Site Number	27	<input type="checkbox"/> Early Food Prod	0	<input type="checkbox"/> Microlithic
Site Name:	Akru	<input type="checkbox"/> Regionalisation	0	<input checked="" type="checkbox"/> Sorath
District:	Ahmedabad	<input type="checkbox"/> Integration	0	<input type="checkbox"/> Sindhi
Northing:	22.15.000	<input checked="" type="checkbox"/> Localisation	3.15	<input type="checkbox"/> Anarta
Easting:	71.55.000	<input type="checkbox"/> Early Historic		<input type="checkbox"/> LRW
References:	Bhan 1989;			<input type="checkbox"/> RPW

Site Information		Periodisation	Size (ha)	Affiliation
Site Number	28	<input type="checkbox"/> Early Food Prod	0	<input type="checkbox"/> Microlithic
Site Name:	Alau	<input type="checkbox"/> Regionalisation	0	<input checked="" type="checkbox"/> Sorath
District:	Ahmedabad	<input type="checkbox"/> Integration	0	<input type="checkbox"/> Sindhi
Northing:	22.15.000	<input checked="" type="checkbox"/> Localisation	0	<input type="checkbox"/> Anarta
Easting:	71.30.000	<input type="checkbox"/> Early Historic		<input type="checkbox"/> LRW
References:	Bhan 1989;			<input type="checkbox"/> RPW

Site Information		Periodisation	Size (ha)	Affiliation
Site Number	29	<input type="checkbox"/> Early Food Prod	0	<input type="checkbox"/> Microlithic
Site Name:	Alia-bada	<input type="checkbox"/> Regionalisation	0	<input checked="" type="checkbox"/> Sorath
District:	Jamnagar	<input type="checkbox"/> Integration	0	<input type="checkbox"/> Sindhi
Northing:	22.27.000	<input checked="" type="checkbox"/> Localisation	0	<input type="checkbox"/> Anarta
Easting:	70.13.000	<input checked="" type="checkbox"/> Early Historic		<input type="checkbox"/> LRW
References:	Bhan 1989;Bhan 1986;			<input type="checkbox"/> RPW

Site Information		Periodisation	Size (ha)	Affiliation
Site Number	30	<input type="checkbox"/> Early Food Prod	0	<input type="checkbox"/> Microlithic
Site Name:	Ambhallyar	<input type="checkbox"/> Regionalisation	0	<input checked="" type="checkbox"/> Sorath
District:	Jamnagar	<input type="checkbox"/> Integration	0	<input type="checkbox"/> Sindhi
Northing:	21.60.000	<input checked="" type="checkbox"/> Localisation	0	<input type="checkbox"/> Anarta
Easting:	69.42.000	<input type="checkbox"/> Early Historic		<input type="checkbox"/> LRW
References:	Bhan 1989;Bhan 1986;			<input type="checkbox"/> RPW

Site Information		Periodisation	Size (ha)	Affiliation
Site Number	31	<input type="checkbox"/> Early Food Prod	0	<input type="checkbox"/> Microlithic
Site Name:	Amra	<input type="checkbox"/> Regionalisation	0	<input checked="" type="checkbox"/> Sorath
District:	Jamnagar	<input type="checkbox"/> Integration	0	<input type="checkbox"/> Sindhi
Northing:	22.26.000	<input checked="" type="checkbox"/> Localisation	0.95	<input type="checkbox"/> Anarta
Easting:	69.56.000	<input checked="" type="checkbox"/> Early Historic		<input checked="" type="checkbox"/> LRW
References:	Bhan 1989;Bhan 1986;			<input checked="" type="checkbox"/> RPW

Site Information		Periodisation	Size (ha)	Affiliation
Site Number	32	<input type="checkbox"/> Early Food Prod	0	<input type="checkbox"/> Microlithic
Site Name:	Ardol	<input type="checkbox"/> Regionalisation	0	<input checked="" type="checkbox"/> Sorath
District:	Rajkot	<input type="checkbox"/> Integration	0	<input type="checkbox"/> Sindhi
Northing:	22.05.000	<input checked="" type="checkbox"/> Localisation	0	<input type="checkbox"/> Anarta
Easting:	70.47.000	<input type="checkbox"/> Early Historic		<input type="checkbox"/> LRW
References:	Bhan 1989;			<input type="checkbox"/> RPW

Site Information	Periodisation	Size (ha)	Affiliation
Site Number 33	<input type="checkbox"/> Early Food Prod	0	<input type="checkbox"/> Microlithic
Site Name: Babarkot	<input type="checkbox"/> Regionalisation	0	<input checked="" type="checkbox"/> Sorath
District: Surendranagar	<input type="checkbox"/> Integration	0	<input type="checkbox"/> Sindhi
Northing: 22.15.000	<input checked="" type="checkbox"/> Localisation	0	<input type="checkbox"/> Anarta
Easting: 71.30.000	<input type="checkbox"/> Early Historic		<input type="checkbox"/> LRW
References: Bhan 1989;			<input type="checkbox"/> RPW

Site Information	Periodisation	Size (ha)	Affiliation
Site Number 34	<input type="checkbox"/> Early Food Prod	0	<input type="checkbox"/> Microlithic
Site Name: Bed (Bedi)	<input type="checkbox"/> Regionalisation	0	<input checked="" type="checkbox"/> Sorath
District: Jamnagar	<input type="checkbox"/> Integration	0	<input type="checkbox"/> Sindhi
Northing: 22.26.000	<input checked="" type="checkbox"/> Localisation	0.95	<input type="checkbox"/> Anarta
Easting: 70.27.000	<input type="checkbox"/> Early Historic		<input type="checkbox"/> LRW
References: Bhan 1989;Bhan 1986;			<input type="checkbox"/> RPW

Site Information	Periodisation	Size (ha)	Affiliation
Site Number 35	<input type="checkbox"/> Early Food Prod	0	<input type="checkbox"/> Microlithic
Site Name: Belora	<input type="checkbox"/> Regionalisation	0	<input checked="" type="checkbox"/> Sorath
District: Rajkot	<input type="checkbox"/> Integration	0	<input type="checkbox"/> Sindhi
Northing: 21.45.000	<input checked="" type="checkbox"/> Localisation	0	<input type="checkbox"/> Anarta
Easting: 70.27.000	<input type="checkbox"/> Early Historic		<input type="checkbox"/> LRW
References: Bhan 1989;			<input type="checkbox"/> RPW

Site Information	Periodisation	Size (ha)	Affiliation
Site Number 36	<input type="checkbox"/> Early Food Prod	0	<input type="checkbox"/> Microlithic
Site Name: Beraja-no-Timbo	<input type="checkbox"/> Regionalisation	0	<input checked="" type="checkbox"/> Sorath
District: Jamnagar	<input type="checkbox"/> Integration	0	<input type="checkbox"/> Sindhi
Northing: 22.20.000	<input checked="" type="checkbox"/> Localisation	0.79	<input type="checkbox"/> Anarta
Easting: 69.44.000	<input type="checkbox"/> Early Historic		<input type="checkbox"/> LRW
References: Bhan 1989;			<input type="checkbox"/> RPW

Site Information	Periodisation	Size (ha)	Affiliation
Site Number 37	<input type="checkbox"/> Early Food Prod	0	<input type="checkbox"/> Microlithic
Site Name: Bhalgram	<input type="checkbox"/> Regionalisation	0	<input checked="" type="checkbox"/> Sorath
District: Rajkot	<input type="checkbox"/> Integration	0	<input type="checkbox"/> Sindhi
Northing: 22.02.000	<input checked="" type="checkbox"/> Localisation	0	<input type="checkbox"/> Anarta
Easting: 71.05.000	<input type="checkbox"/> Early Historic		<input type="checkbox"/> LRW
References: Bhan 1989;			<input type="checkbox"/> RPW

Site Information	Periodisation	Size (ha)	Affiliation
Site Number 38	<input type="checkbox"/> Early Food Prod	0	<input type="checkbox"/> Microlithic
Site Name: Bhamakadal	<input type="checkbox"/> Regionalisation	0	<input checked="" type="checkbox"/> Sorath
District: Amreli	<input type="checkbox"/> Integration	0	<input type="checkbox"/> Sindhi
Northing: 21.45.000	<input checked="" type="checkbox"/> Localisation	0	<input type="checkbox"/> Anarta
Easting: 70.50.000	<input type="checkbox"/> Early Historic		<input type="checkbox"/> LRW
References: Bhan 1989;			<input type="checkbox"/> RPW

Site Information	Periodisation	Size (ha)	Affiliation
Site Number 39	<input type="checkbox"/> Early Food Prod	0	<input type="checkbox"/> Microlithic
Site Name: Bhangor	<input type="checkbox"/> Regionalisation	0	<input checked="" type="checkbox"/> Sorath
District: Jamnagar	<input type="checkbox"/> Integration	0	<input type="checkbox"/> Sindhi
Northing:	<input checked="" type="checkbox"/> Localisation	0	<input type="checkbox"/> Anarta
Easting:	<input checked="" type="checkbox"/> Early Historic		<input checked="" type="checkbox"/> LRW
References: Bhan 1989;Bhan 1986;			<input type="checkbox"/> RPW

Site Information	Periodisation	Size (ha)	Affiliation
Site Number 40	<input type="checkbox"/> Early Food Prod	0	<input type="checkbox"/> Microlithic
Site Name: Bhatiwadi	<input type="checkbox"/> Regionalisation	0	<input checked="" type="checkbox"/> Sorath
District: Amreli	<input type="checkbox"/> Integration	0	<input type="checkbox"/> Sindhi
Northing: 21.45.000	<input checked="" type="checkbox"/> Localisation	0	<input type="checkbox"/> Anarta
Easting: 70.50.000	<input type="checkbox"/> Early Historic		<input type="checkbox"/> LRW
References: Bhan 1989;			<input type="checkbox"/> RPW

Site Information	Periodisation	Size (ha)	Affiliation
Site Number 41	<input type="checkbox"/> Early Food Prod	0	<input type="checkbox"/> Microlithic
Site Name: Bhimpatal	<input type="checkbox"/> Regionalisation	0	<input checked="" type="checkbox"/> Sorath
District: Ahmedabad	<input type="checkbox"/> Integration	0	<input type="checkbox"/> Sindhi
Northing: 22.15.000	<input checked="" type="checkbox"/> Localisation	1.02	<input type="checkbox"/> Anarta
Easting: 71.30.000	<input type="checkbox"/> Early Historic		<input type="checkbox"/> LRW
References: Bhan 1989;			<input type="checkbox"/> RPW

Site Information	Periodisation	Size (ha)	Affiliation
Site Number 42	<input type="checkbox"/> Early Food Prod	0	<input type="checkbox"/> Microlithic
Site Name: Bhojavadar-III	<input type="checkbox"/> Regionalisation	0	<input checked="" type="checkbox"/> Sorath
District: Bhavnagar	<input type="checkbox"/> Integration	0	<input type="checkbox"/> Sindhi
Northing: 21.52.000	<input checked="" type="checkbox"/> Localisation	2.64	<input type="checkbox"/> Anarta
Easting: 71.42.000	<input type="checkbox"/> Early Historic		<input type="checkbox"/> LRW
References: Bhan 1989; Possehl 1980			<input checked="" type="checkbox"/> RPW

Site Information	Periodisation	Size (ha)	Affiliation
Site Number 43	<input type="checkbox"/> Early Food Prod	0	<input type="checkbox"/> Microlithic
Site Name: Bhoklidhar	<input type="checkbox"/> Regionalisation	0	<input checked="" type="checkbox"/> Sorath
District: Bhavnagar	<input type="checkbox"/> Integration	0	<input type="checkbox"/> Sindhi
Northing: 21.58.000	<input checked="" type="checkbox"/> Localisation	4.43	<input type="checkbox"/> Anarta
Easting: 71.38.000	<input type="checkbox"/> Early Historic		<input checked="" type="checkbox"/> LRW
References: Bhan 1989; Possehl 1980			<input type="checkbox"/> RPW

Site Information	Periodisation	Size (ha)	Affiliation
Site Number 44	<input type="checkbox"/> Early Food Prod	0	<input type="checkbox"/> Microlithic
Site Name: Bodiyo	<input type="checkbox"/> Regionalisation	0	<input checked="" type="checkbox"/> Sorath
District: Amreli	<input type="checkbox"/> Integration	0	<input type="checkbox"/> Sindhi
Northing: 21.49.000	<input checked="" type="checkbox"/> Localisation	0	<input type="checkbox"/> Anarta
Easting: 71.06.000	<input type="checkbox"/> Early Historic		<input type="checkbox"/> LRW
References: Bhan 1989;			<input type="checkbox"/> RPW

Site Information		Periodisation	Size (ha)	Affiliation
Site Number	45	<input type="checkbox"/> Early Food Prod	0	<input type="checkbox"/> Microlithic
Site Name:	Budhej	<input type="checkbox"/> Regionalisation	0	<input checked="" type="checkbox"/> Sorath
District:	Kheda	<input type="checkbox"/> Integration	0	<input type="checkbox"/> Sindhi
Northing:	22.26.000	<input checked="" type="checkbox"/> Localisation	0.79	<input type="checkbox"/> Anarta
Easting:	72.36.000	<input type="checkbox"/> Early Historic		<input type="checkbox"/> LRW
References:	Bhan 1989;			<input type="checkbox"/> RPW
Site Information		Periodisation	Size (ha)	Affiliation
Site Number	46	<input type="checkbox"/> Early Food Prod	0	<input type="checkbox"/> Microlithic
Site Name:	Budhel	<input type="checkbox"/> Regionalisation	0	<input checked="" type="checkbox"/> Sorath
District:	Bhavnagar	<input type="checkbox"/> Integration	0	<input type="checkbox"/> Sindhi
Northing:	21.45.000	<input checked="" type="checkbox"/> Localisation	18.8	<input type="checkbox"/> Anarta
Easting:	72.09.000	<input type="checkbox"/> Early Historic		<input type="checkbox"/> LRW
References:	Bhan 1989;			<input type="checkbox"/> RPW
Site Information		Periodisation	Size (ha)	Affiliation
Site Number	47	<input type="checkbox"/> Early Food Prod	0	<input type="checkbox"/> Microlithic
Site Name:	Chachana	<input type="checkbox"/> Regionalisation	0	<input checked="" type="checkbox"/> Sorath
District:	Surendranagar	<input type="checkbox"/> Integration	0	<input type="checkbox"/> Sindhi
Northing:	22.25.000	<input checked="" type="checkbox"/> Localisation	0	<input type="checkbox"/> Anarta
Easting:	71.50.000	<input type="checkbox"/> Early Historic		<input checked="" type="checkbox"/> LRW
References:	Bhan 1989;			<input type="checkbox"/> RPW
Site Information		Periodisation	Size (ha)	Affiliation
Site Number	48	<input type="checkbox"/> Early Food Prod	0	<input type="checkbox"/> Microlithic
Site Name:	Chavanesar	<input type="checkbox"/> Regionalisation	0	<input checked="" type="checkbox"/> Sorath
District:	Broach	<input type="checkbox"/> Integration	0	<input type="checkbox"/> Sindhi
Northing:	21.41.000	<input checked="" type="checkbox"/> Localisation	0	<input type="checkbox"/> Anarta
Easting:	72.48.000	<input type="checkbox"/> Early Historic		<input type="checkbox"/> LRW
References:	Bhan 1989;			<input type="checkbox"/> RPW
Site Information		Periodisation	Size (ha)	Affiliation
Site Number	49	<input type="checkbox"/> Early Food Prod	0	<input type="checkbox"/> Microlithic
Site Name:	Chosla	<input type="checkbox"/> Regionalisation	0	<input checked="" type="checkbox"/> Sorath
District:	Bhavnagar	<input type="checkbox"/> Integration	0	<input type="checkbox"/> Sindhi
Northing:	21.53.000	<input checked="" type="checkbox"/> Localisation	3.8	<input type="checkbox"/> Anarta
Easting:	71.34.000	<input type="checkbox"/> Early Historic		<input type="checkbox"/> LRW
References:	Bhan 1989; Possehl 1980			<input type="checkbox"/> RPW
Site Information		Periodisation	Size (ha)	Affiliation
Site Number	50	<input type="checkbox"/> Early Food Prod	0	<input type="checkbox"/> Microlithic
Site Name:	Daldungri	<input type="checkbox"/> Regionalisation	0	<input checked="" type="checkbox"/> Sorath
District:	Rajkot	<input type="checkbox"/> Integration	0	<input type="checkbox"/> Sindhi
Northing:	22.00.000	<input checked="" type="checkbox"/> Localisation	0	<input type="checkbox"/> Anarta
Easting:	71.05.000	<input type="checkbox"/> Early Historic		<input checked="" type="checkbox"/> LRW
References:	Bhan 1989;			<input type="checkbox"/> RPW

Site Information		Periodisation	Size (ha)	Affiliation
Site Number	51	<input type="checkbox"/> Early Food Prod	0	<input checked="" type="checkbox"/> Microlithic
Site Name:	Dehada	<input type="checkbox"/> Regionalisation	0	<input checked="" type="checkbox"/> Sorath
District:	Kheda	<input type="checkbox"/> Integration	0	<input type="checkbox"/> Sindhi
Northing:	22.23.000	<input checked="" type="checkbox"/> Localisation	0	<input type="checkbox"/> Anarta
Easting:	72.33.000	<input type="checkbox"/> Early Historic		<input type="checkbox"/> LRW
References:	Bhan 1989;			<input type="checkbox"/> RPW

Site Information		Periodisation	Size (ha)	Affiliation
Site Number	52	<input type="checkbox"/> Early Food Prod	0	<input type="checkbox"/> Microlithic
Site Name:	Devalio	<input type="checkbox"/> Regionalisation	0	<input checked="" type="checkbox"/> Sorath
District:	Amreli	<input type="checkbox"/> Integration	0	<input type="checkbox"/> Sindhi
Northing:	21.53.000	<input checked="" type="checkbox"/> Localisation	0	<input type="checkbox"/> Anarta
Easting:	71.23.000	<input type="checkbox"/> Early Historic		<input checked="" type="checkbox"/> LRW
References:	Bhan 1989;			<input type="checkbox"/> RPW

Site Information		Periodisation	Size (ha)	Affiliation
Site Number	53	<input type="checkbox"/> Early Food Prod	0	<input type="checkbox"/> Microlithic
Site Name:	Devalio	<input type="checkbox"/> Regionalisation	0	<input checked="" type="checkbox"/> Sorath
District:	Surendranagar	<input type="checkbox"/> Integration	0	<input type="checkbox"/> Sindhi
Northing:	22.25.000	<input checked="" type="checkbox"/> Localisation	0	<input type="checkbox"/> Anarta
Easting:	71.55.000	<input type="checkbox"/> Early Historic		<input type="checkbox"/> LRW
References:	Bhan 1989;			<input type="checkbox"/> RPW

Site Information		Periodisation	Size (ha)	Affiliation
Site Number	54	<input type="checkbox"/> Early Food Prod	0	<input type="checkbox"/> Microlithic
Site Name:	Devdhar	<input type="checkbox"/> Regionalisation	0	<input checked="" type="checkbox"/> Sorath
District:	Rajkot	<input type="checkbox"/> Integration	0	<input type="checkbox"/> Sindhi
Northing:	22.07.000	<input checked="" type="checkbox"/> Localisation	0	<input type="checkbox"/> Anarta
Easting:	71.69.000	<input type="checkbox"/> Early Historic		<input type="checkbox"/> LRW
References:	Bhan 1989;			<input type="checkbox"/> RPW

Site Information		Periodisation	Size (ha)	Affiliation
Site Number	55	<input type="checkbox"/> Early Food Prod	0	<input type="checkbox"/> Microlithic
Site Name:	Dhankanio	<input type="checkbox"/> Regionalisation	0	<input checked="" type="checkbox"/> Sorath
District:	Amreli	<input type="checkbox"/> Integration	0	<input type="checkbox"/> Sindhi
Northing:	21.45.000	<input checked="" type="checkbox"/> Localisation	0	<input type="checkbox"/> Anarta
Easting:	70.55.000	<input type="checkbox"/> Early Historic		<input type="checkbox"/> LRW
References:	Bhan 1989;			<input type="checkbox"/> RPW

Site Information		Periodisation	Size (ha)	Affiliation
Site Number	56	<input type="checkbox"/> Early Food Prod	0	<input type="checkbox"/> Microlithic
Site Name:	Dharoson	<input type="checkbox"/> Regionalisation	0	<input type="checkbox"/> Sorath
District:	Amreli	<input type="checkbox"/> Integration	0	<input type="checkbox"/> Sindhi
Northing:	20.50.000	<input checked="" type="checkbox"/> Localisation	0	<input type="checkbox"/> Anarta
Easting:	70.40.000	<input type="checkbox"/> Early Historic		<input type="checkbox"/> LRW
References:	Bhan 1989;			<input type="checkbox"/> RPW

Site Information		Periodisation	Size (ha)	Affiliation
Site Number	57	<input type="checkbox"/> Early Food Prod	0	<input type="checkbox"/> Microlithic
Site Name:	Dudhala	<input type="checkbox"/> Regionalisation	0	<input checked="" type="checkbox"/> Sorath
District:	Jamnagar	<input type="checkbox"/> Integration	0	<input type="checkbox"/> Sindhi
Northing:	22.14.000	<input checked="" type="checkbox"/> Localisation	0	<input type="checkbox"/> Anarta
Easting:	70.17.000	<input type="checkbox"/> Early Historic		<input type="checkbox"/> LRW
References:	Bhan 1989;Bhan 1986;			<input type="checkbox"/> RPW

Site Information		Periodisation	Size (ha)	Affiliation
Site Number	58	<input type="checkbox"/> Early Food Prod	0	<input type="checkbox"/> Microlithic
Site Name:	Duhkot	<input type="checkbox"/> Regionalisation	0	<input type="checkbox"/> Sorath
District:	Junagadh	<input type="checkbox"/> Integration	0	<input type="checkbox"/> Sindhi
Northing:	20.50.000	<input checked="" type="checkbox"/> Localisation	0	<input type="checkbox"/> Anarta
Easting:	71.02.000	<input type="checkbox"/> Early Historic		<input type="checkbox"/> LRW
References:	Bhan 1989;			<input type="checkbox"/> RPW

Site Information		Periodisation	Size (ha)	Affiliation
Site Number	59	<input type="checkbox"/> Early Food Prod	0	<input type="checkbox"/> Microlithic
Site Name:	Dungarpur	<input type="checkbox"/> Regionalisation	0	<input checked="" type="checkbox"/> Sorath
District:	Rajkot	<input type="checkbox"/> Integration	0	<input type="checkbox"/> Sindhi
Northing:	22.03.000	<input checked="" type="checkbox"/> Localisation	0	<input type="checkbox"/> Anarta
Easting:	71.31.000	<input type="checkbox"/> Early Historic		<input type="checkbox"/> LRW
References:	Bhan 1989;			<input type="checkbox"/> RPW

Site Information		Periodisation	Size (ha)	Affiliation
Site Number	60	<input type="checkbox"/> Early Food Prod	0	<input type="checkbox"/> Microlithic
Site Name:	Gadia	<input type="checkbox"/> Regionalisation	0	<input checked="" type="checkbox"/> Sorath
District:	Jamnagar	<input type="checkbox"/> Integration	0	<input type="checkbox"/> Sindhi
Northing:	22.15.000	<input checked="" type="checkbox"/> Localisation	0.79	<input type="checkbox"/> Anarta
Easting:	70.03.000	<input type="checkbox"/> Early Historic		<input type="checkbox"/> LRW
References:	Bhan 1989;			<input type="checkbox"/> RPW

Site Information		Periodisation	Size (ha)	Affiliation
Site Number	61	<input type="checkbox"/> Early Food Prod	0	<input type="checkbox"/> Microlithic
Site Name:	Ghelo Bund	<input type="checkbox"/> Regionalisation	0	<input checked="" type="checkbox"/> Sorath
District:	Bhavnagar	<input type="checkbox"/> Integration	0	<input type="checkbox"/> Sindhi
Northing:	21.58.000	<input checked="" type="checkbox"/> Localisation	3.3	<input type="checkbox"/> Anarta
Easting:	71.27.000	<input type="checkbox"/> Early Historic		<input type="checkbox"/> LRW
References:	Bhan 1989; Possehl 1980			<input checked="" type="checkbox"/> RPW

Site Information		Periodisation	Size (ha)	Affiliation
Site Number	62	<input type="checkbox"/> Early Food Prod	0	<input type="checkbox"/> Microlithic
Site Name:	Ghorwada	<input type="checkbox"/> Regionalisation	0	<input checked="" type="checkbox"/> Sorath
District:	Rajkot	<input type="checkbox"/> Integration	0	<input type="checkbox"/> Sindhi
Northing:	20.45.000	<input checked="" type="checkbox"/> Localisation	0	<input type="checkbox"/> Anarta
Easting:	70.50.000	<input type="checkbox"/> Early Historic		<input type="checkbox"/> LRW
References:	Bhan 1989;			<input type="checkbox"/> RPW

Site Information		Periodisation	Size (ha)	Affiliation
Site Number	63	<input type="checkbox"/> Early Food Prod	0	<input checked="" type="checkbox"/> Microlithic
Site Name:	Godavari	<input checked="" type="checkbox"/> Regionalisation	0	<input checked="" type="checkbox"/> Sorath
District:	Jamnagar	<input type="checkbox"/> Integration	0	<input type="checkbox"/> Sindhi
Northing:	22.12.000	<input checked="" type="checkbox"/> Localisation	3.14	<input type="checkbox"/> Anarta
Easting:	69.55.000	<input checked="" type="checkbox"/> Early Historic		<input type="checkbox"/> LRW
References:	Bhan 1989; Bhan 1986;			<input type="checkbox"/> RPW

Site Information		Periodisation	Size (ha)	Affiliation
Site Number	64	<input type="checkbox"/> Early Food Prod	0	<input type="checkbox"/> Microlithic
Site Name:	Gop	<input type="checkbox"/> Regionalisation	0	<input checked="" type="checkbox"/> Sorath
District:	Jamnagar	<input type="checkbox"/> Integration	0	<input type="checkbox"/> Sindhi
Northing:	22.01.000	<input checked="" type="checkbox"/> Localisation	0	<input type="checkbox"/> Anarta
Easting:	69.55.000	<input type="checkbox"/> Early Historic		<input type="checkbox"/> LRW
References:	Bhan 1989;			<input type="checkbox"/> RPW

Site Information		Periodisation	Size (ha)	Affiliation
Site Number	65	<input type="checkbox"/> Early Food Prod	0	<input type="checkbox"/> Microlithic
Site Name:	Godel	<input type="checkbox"/> Regionalisation	0	<input type="checkbox"/> Sorath
District:	Kheda	<input type="checkbox"/> Integration	0	<input type="checkbox"/> Sindhi
Northing:	22.44.000	<input checked="" type="checkbox"/> Localisation	2.36	<input type="checkbox"/> Anarta
Easting:	72.31.000	<input type="checkbox"/> Early Historic		<input type="checkbox"/> LRW
References:	Bhan 1989;			<input type="checkbox"/> RPW

Site Information		Periodisation	Size (ha)	Affiliation
Site Number	66	<input type="checkbox"/> Early Food Prod	0	<input type="checkbox"/> Microlithic
Site Name:	Hadiyana	<input type="checkbox"/> Regionalisation	0	<input checked="" type="checkbox"/> Sorath
District:	Jamnagar	<input type="checkbox"/> Integration	0	<input type="checkbox"/> Sindhi
Northing:	22.36.000	<input checked="" type="checkbox"/> Localisation	0.35	<input type="checkbox"/> Anarta
Easting:	70.15.000	<input checked="" type="checkbox"/> Early Historic		<input type="checkbox"/> LRW
References:	Bhan 1989; Bhan 1986;			<input type="checkbox"/> RPW

Site Information		Periodisation	Size (ha)	Affiliation
Site Number	68	<input type="checkbox"/> Early Food Prod	0	<input type="checkbox"/> Microlithic
Site Name:	Hanuman-no-timbo	<input type="checkbox"/> Regionalisation	0	<input checked="" type="checkbox"/> Sorath
District:	Bhavnagar	<input type="checkbox"/> Integration	0	<input type="checkbox"/> Sindhi
Northing:	21.57.000	<input checked="" type="checkbox"/> Localisation	9.35	<input type="checkbox"/> Anarta
Easting:	71.34.000	<input checked="" type="checkbox"/> Early Historic		<input type="checkbox"/> LRW
References:	Bhan 1989; Possehl 1980			<input checked="" type="checkbox"/> RPW

Site Information		Periodisation	Size (ha)	Affiliation
Site Number	69	<input type="checkbox"/> Early Food Prod	0	<input type="checkbox"/> Microlithic
Site Name:	Hasanpur	<input type="checkbox"/> Regionalisation	0	<input checked="" type="checkbox"/> Sorath
District:	Broach	<input type="checkbox"/> Integration	0	<input type="checkbox"/> Sindhi
Northing:	21.30.000	<input checked="" type="checkbox"/> Localisation	0	<input type="checkbox"/> Anarta
Easting:	72.45.000	<input type="checkbox"/> Early Historic		<input checked="" type="checkbox"/> LRW
References:	Bhan 1989;			<input type="checkbox"/> RPW

Site Information		Periodisation	Size (ha)	Affiliation
Site Number	70	<input type="checkbox"/> Early Food Prod	0	<input checked="" type="checkbox"/> Microlithic
Site Name:	Indranaj	<input type="checkbox"/> Regionalisation	0	<input checked="" type="checkbox"/> Sorath
District:	Cambay	<input type="checkbox"/> Integration	0	<input type="checkbox"/> Sindhi
Northing:	22.30.000	<input checked="" type="checkbox"/> Localisation	0	<input type="checkbox"/> Anarta
Easting:	72.33.000	<input type="checkbox"/> Early Historic		<input type="checkbox"/> LRW
References:	Bhan 1989;			<input type="checkbox"/> RPW

Site Information		Periodisation	Size (ha)	Affiliation
Site Number	71	<input type="checkbox"/> Early Food Prod	0	<input type="checkbox"/> Microlithic
Site Name:	Itaria	<input type="checkbox"/> Regionalisation	0	<input checked="" type="checkbox"/> Sorath
District:	Bhavnagar	<input type="checkbox"/> Integration	0	<input type="checkbox"/> Sindhi
Northing:	21.58.000	<input checked="" type="checkbox"/> Localisation	2.55	<input type="checkbox"/> Anarta
Easting:	71.28.000	<input type="checkbox"/> Early Historic		<input type="checkbox"/> LRW
References:	Bhan 1989; Possehl 1980			<input type="checkbox"/> RPW

Site Information		Periodisation	Size (ha)	Affiliation
Site Number	72	<input type="checkbox"/> Early Food Prod	0	<input type="checkbox"/> Microlithic
Site Name:	Jafrabad	<input type="checkbox"/> Regionalisation	0	<input checked="" type="checkbox"/> Sorath
District:	Kheda	<input type="checkbox"/> Integration	0	<input type="checkbox"/> Sindhi
Northing:	22.25.000	<input checked="" type="checkbox"/> Localisation	6.28	<input type="checkbox"/> Anarta
Easting:	72.32.000	<input type="checkbox"/> Early Historic		<input type="checkbox"/> LRW
References:	Bhan 1989;			<input type="checkbox"/> RPW

Site Information		Periodisation	Size (ha)	Affiliation
Site Number	73	<input type="checkbox"/> Early Food Prod	0	<input type="checkbox"/> Microlithic
Site Name:	Jaldak	<input type="checkbox"/> Regionalisation	0	<input checked="" type="checkbox"/> Sorath
District:	Jamnagar	<input type="checkbox"/> Integration	0	<input type="checkbox"/> Sindhi
Northing:	22.40.000	<input checked="" type="checkbox"/> Localisation	5.28	<input type="checkbox"/> Anarta
Easting:	70.35.000	<input type="checkbox"/> Early Historic		<input type="checkbox"/> LRW
References:	Bhan 1989;			<input type="checkbox"/> RPW

Site Information		Periodisation	Size (ha)	Affiliation
Site Number	74	<input type="checkbox"/> Early Food Prod	0	<input type="checkbox"/> Microlithic
Site Name:	Jinaj	<input type="checkbox"/> Regionalisation	0	<input checked="" type="checkbox"/> Sorath
District:	Kheda	<input type="checkbox"/> Integration	0	<input type="checkbox"/> Sindhi
Northing:	22.24.000	<input checked="" type="checkbox"/> Localisation	2.36	<input type="checkbox"/> Anarta
Easting:	72.36.000	<input type="checkbox"/> Early Historic		<input type="checkbox"/> LRW
References:	Bhan 1989;			<input type="checkbox"/> RPW

Site Information		Periodisation	Size (ha)	Affiliation
Site Number	75	<input type="checkbox"/> Early Food Prod	0	<input type="checkbox"/> Microlithic
Site Name:	Jivani-no-Dhoro	<input type="checkbox"/> Regionalisation	0	<input checked="" type="checkbox"/> Sorath
District:	Bhavnagar	<input type="checkbox"/> Integration	0	<input type="checkbox"/> Sindhi
Northing:	21.51.000	<input checked="" type="checkbox"/> Localisation	5.28	<input type="checkbox"/> Anarta
Easting:	71.43.000	<input type="checkbox"/> Early Historic		<input type="checkbox"/> LRW
References:	Bhan 1989;			<input checked="" type="checkbox"/> RPW

Site Information		Periodisation	Size (ha)	Affiliation
Site Number	76	<input type="checkbox"/> Early Food Prod	0	<input type="checkbox"/> Microlithic
Site Name:	Jivapar	<input type="checkbox"/> Regionalisation	0	<input checked="" type="checkbox"/> Sorath
District:	Jamnagar	<input type="checkbox"/> Integration	0	<input type="checkbox"/> Sindhi
Northing:	22.26.000	<input checked="" type="checkbox"/> Localisation	0.28	<input type="checkbox"/> Anarta
Easting:	69.00.000	<input type="checkbox"/> Early Historic		<input type="checkbox"/> LRW
References:	Bhan 1989;Bhan 1986;			<input type="checkbox"/> RPW

Site Information		Periodisation	Size (ha)	Affiliation
Site Number	77	<input type="checkbox"/> Early Food Prod	0	<input type="checkbox"/> Microlithic
Site Name:	Kaj	<input type="checkbox"/> Regionalisation	0	<input checked="" type="checkbox"/> Sorath
District:	Amreli	<input type="checkbox"/> Integration	0	<input type="checkbox"/> Sindhi
Northing:	20.44.000	<input checked="" type="checkbox"/> Localisation	9.19	<input type="checkbox"/> Anarta
Easting:	70.51.000	<input type="checkbox"/> Early Historic		<input type="checkbox"/> LRW
References:	Bhan 1989;			<input type="checkbox"/> RPW

Site Information		Periodisation	Size (ha)	Affiliation
Site Number	78	<input type="checkbox"/> Early Food Prod	0	<input type="checkbox"/> Microlithic
Site Name:	Kalayanpur-III	<input type="checkbox"/> Regionalisation	0	<input type="checkbox"/> Sorath
District:	Jamnagar	<input type="checkbox"/> Integration	0	<input type="checkbox"/> Sindhi
Northing:	21.50.000	<input checked="" type="checkbox"/> Localisation	0	<input type="checkbox"/> Anarta
Easting:	69.25.000	<input checked="" type="checkbox"/> Early Historic		<input type="checkbox"/> LRW
References:	Bhan 1989; Bhan 1986;			<input type="checkbox"/> RPW

Site Information		Periodisation	Size (ha)	Affiliation
Site Number	79	<input type="checkbox"/> Early Food Prod	0	<input type="checkbox"/> Microlithic
Site Name:	Kalapan	<input type="checkbox"/> Regionalisation	0	<input checked="" type="checkbox"/> Sorath
District:	Rajkot	<input type="checkbox"/> Integration	0	<input type="checkbox"/> Sindhi
Northing:	21.55.000	<input checked="" type="checkbox"/> Localisation	0	<input type="checkbox"/> Anarta
Easting:	70.20.000	<input type="checkbox"/> Early Historic		<input type="checkbox"/> LRW
References:	Bhan 1989;			<input type="checkbox"/> RPW

Site Information		Periodisation	Size (ha)	Affiliation
Site Number	80	<input type="checkbox"/> Early Food Prod	0	<input type="checkbox"/> Microlithic
Site Name:	Kalavad-II	<input type="checkbox"/> Regionalisation	0	<input checked="" type="checkbox"/> Sorath
District:	Jamnagar	<input type="checkbox"/> Integration	0	<input type="checkbox"/> Sindhi
Northing:	22.10.000	<input checked="" type="checkbox"/> Localisation	0.78	<input type="checkbox"/> Anarta
Easting:	70.20.000	<input checked="" type="checkbox"/> Early Historic		<input type="checkbox"/> LRW
References:	Bhan 1989; Bhan 1986;			<input type="checkbox"/> RPW

Site Information		Periodisation	Size (ha)	Affiliation
Site Number	81	<input type="checkbox"/> Early Food Prod	0	<input type="checkbox"/> Microlithic
Site Name:	Kalavad-III	<input type="checkbox"/> Regionalisation	0	<input checked="" type="checkbox"/> Sorath
District:	Jamnagar	<input type="checkbox"/> Integration	0	<input type="checkbox"/> Sindhi
Northing:	22.10.000	<input checked="" type="checkbox"/> Localisation	0.12	<input type="checkbox"/> Anarta
Easting:	70.20.000	<input type="checkbox"/> Early Historic		<input type="checkbox"/> LRW
References:	Bhan 1989; Bhan 1986;			<input type="checkbox"/> RPW

Site Information		Periodisation	Size (ha)	Affiliation
Site Number	82	<input type="checkbox"/> Early Food Prod	0	<input type="checkbox"/> Microlithic
Site Name:	Kalavad-IV	<input type="checkbox"/> Regionalisation	0	<input checked="" type="checkbox"/> Sorath
District:	Jamnagar	<input type="checkbox"/> Integration	0	<input type="checkbox"/> Sindhi
Northing:	22.10.000	<input checked="" type="checkbox"/> Localisation	0.19	<input type="checkbox"/> Anarta
Easting:	70.20.000	<input type="checkbox"/> Early Historic		<input type="checkbox"/> LRW
References:	Bhan 1989; Bhan 1986;			<input type="checkbox"/> RPW

Site Information		Periodisation	Size (ha)	Affiliation
Site Number	83	<input type="checkbox"/> Early Food Prod	0	<input type="checkbox"/> Microlithic
Site Name:	Kanasutaria	<input type="checkbox"/> Regionalisation	0	<input checked="" type="checkbox"/> Sorath
District:	Ahmedabad	<input type="checkbox"/> Integration	0	<input type="checkbox"/> Sindhi
Northing:	22.47.000	<input checked="" type="checkbox"/> Localisation	0	<input type="checkbox"/> Anarta
Easting:	72.16.000	<input type="checkbox"/> Early Historic		<input checked="" type="checkbox"/> LRW
References:	Bhan 1989;			<input type="checkbox"/> RPW

Site Information		Periodisation	Size (ha)	Affiliation
Site Number	84	<input type="checkbox"/> Early Food Prod	0	<input type="checkbox"/> Microlithic
Site Name:	Kanjetar	<input type="checkbox"/> Regionalisation	0	<input checked="" type="checkbox"/> Sorath
District:	Amreli	<input type="checkbox"/> Integration	0	<input type="checkbox"/> Sindhi
Northing:	20.45.000	<input checked="" type="checkbox"/> Localisation	1.77	<input type="checkbox"/> Anarta
Easting:	70.40.000	<input type="checkbox"/> Early Historic		<input type="checkbox"/> LRW
References:	Bhan 1989; Rao 1963			<input type="checkbox"/> RPW

Site Information		Periodisation	Size (ha)	Affiliation
Site Number	85	<input type="checkbox"/> Early Food Prod	0	<input type="checkbox"/> Microlithic
Site Name:	Katesar	<input type="checkbox"/> Regionalisation	0	<input checked="" type="checkbox"/> Sorath
District:	Kutch	<input type="checkbox"/> Integration	0	<input type="checkbox"/> Sindhi
Northing:		<input checked="" type="checkbox"/> Localisation	0	<input type="checkbox"/> Anarta
Easting:		<input type="checkbox"/> Early Historic		<input type="checkbox"/> LRW
References:	Bhan 1989;			<input type="checkbox"/> RPW

Site Information		Periodisation	Size (ha)	Affiliation
Site Number	87	<input type="checkbox"/> Early Food Prod	0	<input type="checkbox"/> Microlithic
Site Name:	Kerall	<input type="checkbox"/> Regionalisation	0	<input checked="" type="checkbox"/> Sorath
District:	Rajkot	<input type="checkbox"/> Integration	0	<input type="checkbox"/> Sindhi
Northing:	22.00.000	<input checked="" type="checkbox"/> Localisation	0	<input type="checkbox"/> Anarta
Easting:	70.20.000	<input type="checkbox"/> Early Historic		<input type="checkbox"/> LRW
References:	Bhan 1989;			<input type="checkbox"/> RPW

Site Information		Periodisation	Size (ha)	Affiliation
Site Number	88	<input type="checkbox"/> Early Food Prod	0	<input type="checkbox"/> Microlithic
Site Name:	Kerlavlo	<input type="checkbox"/> Regionalisation	0	<input checked="" type="checkbox"/> Sorath
District:	Bhavnagar	<input type="checkbox"/> Integration	0	<input type="checkbox"/> Sindhi
Northing:	21.51.000	<input checked="" type="checkbox"/> Localisation	1.07	<input type="checkbox"/> Anarta
Easting:	71.38.000	<input checked="" type="checkbox"/> Early Historic		<input type="checkbox"/> LRW
References:	Bhan 1989;			<input type="checkbox"/> RPW

Site Information		Periodisation	Size (ha)	Affiliation
Site Number	89	<input type="checkbox"/> Early Food Prod	0	<input type="checkbox"/> Microlithic
Site Name:	Khambhodhar	<input type="checkbox"/> Regionalisation	0	<input checked="" type="checkbox"/> Sorath
District:	Junagadh	<input type="checkbox"/> Integration	0	<input type="checkbox"/> Sindhi
Northing:	21.45.000	<input checked="" type="checkbox"/> Localisation	5.89	<input type="checkbox"/> Anarta
Easting:	69.35.000	<input type="checkbox"/> Early Historic		<input type="checkbox"/> LRW
References:	Bhan 1989;			<input type="checkbox"/> RPW

Site Information		Periodisation	Size (ha)	Affiliation
Site Number	90	<input type="checkbox"/> Early Food Prod	0	<input type="checkbox"/> Microlithic
Site Name:	Khanderio-III	<input type="checkbox"/> Regionalisation	0	<input checked="" type="checkbox"/> Sorath
District:	Bhavnagar	<input type="checkbox"/> Integration	0	<input type="checkbox"/> Sindhi
Northing:	21.58.000	<input checked="" type="checkbox"/> Localisation	4.48	<input type="checkbox"/> Anarta
Easting:	71.30.000	<input type="checkbox"/> Early Historic		<input type="checkbox"/> LRW
References:	Bhan 1989;			<input type="checkbox"/> RPW

Site Information		Periodisation	Size (ha)	Affiliation
Site Number	91	<input type="checkbox"/> Early Food Prod	0	<input type="checkbox"/> Microlithic
Site Name:	Khanderio-I	<input type="checkbox"/> Regionalisation	0	<input checked="" type="checkbox"/> Sorath
District:	Bhavnagar	<input type="checkbox"/> Integration	0	<input type="checkbox"/> Sindhi
Northing:	21.58.000	<input checked="" type="checkbox"/> Localisation	2.07	<input type="checkbox"/> Anarta
Easting:	71.29.000	<input type="checkbox"/> Early Historic		<input type="checkbox"/> LRW
References:	Bhan 1989;			<input checked="" type="checkbox"/> RPW

Site Information		Periodisation	Size (ha)	Affiliation
Site Number	92	<input type="checkbox"/> Early Food Prod	0	<input type="checkbox"/> Microlithic
Site Name:	Khanpur	<input type="checkbox"/> Regionalisation	0	<input checked="" type="checkbox"/> Sorath
District:	Kheda	<input type="checkbox"/> Integration	0	<input type="checkbox"/> Sindhi
Northing:	22.25.000	<input checked="" type="checkbox"/> Localisation	0	<input type="checkbox"/> Anarta
Easting:	72.23.000	<input type="checkbox"/> Early Historic		<input type="checkbox"/> LRW
References:	Bhan 1989;			<input type="checkbox"/> RPW

Site Information		Periodisation	Size (ha)	Affiliation
Site Number	93	<input type="checkbox"/> Early Food Prod	0	<input type="checkbox"/> Microlithic
Site Name:	Kanewal	<input type="checkbox"/> Regionalisation	0	<input type="checkbox"/> Sorath
District:	Kheda	<input type="checkbox"/> Integration	0	<input type="checkbox"/> Sindhi
Northing:	22.28.000	<input checked="" type="checkbox"/> Localisation	3.93	<input type="checkbox"/> Anarta
Easting:	72.30.000	<input type="checkbox"/> Early Historic		<input type="checkbox"/> LRW
References:	Bhan 1989; Mehta et al 1990			<input type="checkbox"/> RPW

Site Information		Periodisation	Size (ha)	Affiliation
Site Number	94	<input type="checkbox"/> Early Food Prod	0	<input type="checkbox"/> Microlithic
Site Name:	Khodiyar	<input type="checkbox"/> Regionalisation	0	<input type="checkbox"/> Sorath
District:	Bhavnagar	<input checked="" type="checkbox"/> Integration	0	<input type="checkbox"/> Sindhi
Northing:	21.24.000	<input checked="" type="checkbox"/> Localisation	0	<input type="checkbox"/> Anarta
Easting:	71.09.000	<input type="checkbox"/> Early Historic		<input type="checkbox"/> LRW
References:	Bhan 1989;			<input type="checkbox"/> RPW

Site Information		Periodisation	Size (ha)	Affiliation
Site Number	95	<input type="checkbox"/> Early Food Prod	0	<input type="checkbox"/> Microlithic
Site Name:	Kinderkheda	<input type="checkbox"/> Regionalisation	0	<input checked="" type="checkbox"/> Sorath
District:	Junagadh	<input type="checkbox"/> Integration	0	<input type="checkbox"/> Sindhi
Northing:		<input checked="" type="checkbox"/> Localisation	0	<input type="checkbox"/> Anarta
Easting:		<input type="checkbox"/> Early Historic		<input type="checkbox"/> LRW
References:	Bhan 1989;			<input type="checkbox"/> RPW

Site Information		Periodisation	Size (ha)	Affiliation
Site Number	96	<input type="checkbox"/> Early Food Prod	0	<input type="checkbox"/> Microlithic
Site Name:	Koba	<input type="checkbox"/> Regionalisation	0	<input checked="" type="checkbox"/> Sorath
District:	Rajkot	<input type="checkbox"/> Integration	0	<input type="checkbox"/> Sindhi
Northing:	21.45.000	<input checked="" type="checkbox"/> Localisation	0	<input type="checkbox"/> Anarta
Easting:	70.50.000	<input type="checkbox"/> Early Historic		<input type="checkbox"/> LRW
References:	Bhan 1989;			<input type="checkbox"/> RPW

Site Information		Periodisation	Size (ha)	Affiliation
Site Number	97	<input type="checkbox"/> Early Food Prod	0	<input checked="" type="checkbox"/> Microlithic
Site Name:	Kota	<input type="checkbox"/> Regionalisation	0	<input checked="" type="checkbox"/> Sorath
District:	Jamnagar	<input type="checkbox"/> Integration	0	<input type="checkbox"/> Sindhi
Northing:		<input checked="" type="checkbox"/> Localisation	0.64	<input type="checkbox"/> Anarta
Easting:		<input checked="" type="checkbox"/> Early Historic		<input type="checkbox"/> LRW
References:	Bhan 1989;Bhan 1986;			<input type="checkbox"/> RPW

Site Information		Periodisation	Size (ha)	Affiliation
Site Number	98	<input type="checkbox"/> Early Food Prod	0	<input type="checkbox"/> Microlithic
Site Name:	Kotada Bhadli-I	<input type="checkbox"/> Regionalisation	0	<input type="checkbox"/> Sorath
District:	Kutch	<input type="checkbox"/> Integration	0	<input checked="" type="checkbox"/> Sindhi
Northing:	23.22.000	<input checked="" type="checkbox"/> Localisation	0	<input type="checkbox"/> Anarta
Easting:	69.20.000	<input type="checkbox"/> Early Historic		<input checked="" type="checkbox"/> LRW
References:	Bhan 1989;			<input type="checkbox"/> RPW

Site Information		Periodisation	Size (ha)	Affiliation
Site Number	99	<input type="checkbox"/> Early Food Prod	0	<input type="checkbox"/> Microlithic
Site Name:	Kundanapur	<input type="checkbox"/> Regionalisation	0	<input checked="" type="checkbox"/> Sorath
District:	Rajkot	<input type="checkbox"/> Integration	0	<input type="checkbox"/> Sindhi
Northing:	22.05.000	<input checked="" type="checkbox"/> Localisation	0	<input type="checkbox"/> Anarta
Easting:	71.10.000	<input type="checkbox"/> Early Historic		<input type="checkbox"/> LRW
References:	Bhan 1989;			<input type="checkbox"/> RPW

Site Information		Periodisation	Size (ha)	Affiliation
Site Number	100	<input type="checkbox"/> Early Food Prod	0	<input type="checkbox"/> Microlithic
Site Name:	Lakhabawal (Lakhaba	<input type="checkbox"/> Regionalisation	0	<input checked="" type="checkbox"/> Sorath
District:	Jamnagar	<input type="checkbox"/> Integration	0	<input type="checkbox"/> Sindhi
Northing:	22.24.000	<input checked="" type="checkbox"/> Localisation	1.18	<input type="checkbox"/> Anarta
Easting:	70.00.000	<input checked="" type="checkbox"/> Early Historic		<input checked="" type="checkbox"/> LRW
References:	Bhan 1989;Bhan 1986;			<input checked="" type="checkbox"/> RPW

Site Information		Periodisation	Size (ha)	Affiliation
Site Number	101	<input type="checkbox"/> Early Food Prod	0	<input type="checkbox"/> Microlithic
Site Name:	Lakhan Timbo	<input type="checkbox"/> Regionalisation	0	<input checked="" type="checkbox"/> Sorath
District:	Jamnagar	<input type="checkbox"/> Integration	0	<input type="checkbox"/> Sindhi
Northing:	22.29.000	<input checked="" type="checkbox"/> Localisation	0	<input type="checkbox"/> Anarta
Easting:	70.36.000	<input type="checkbox"/> Early Historic		<input type="checkbox"/> LRW
References:	Bhan 1989;			<input type="checkbox"/> RPW
Site Information		Periodisation	Size (ha)	Affiliation
Site Number	102	<input type="checkbox"/> Early Food Prod	0	<input type="checkbox"/> Microlithic
Site Name:	Lakhanka	<input type="checkbox"/> Regionalisation	0	<input checked="" type="checkbox"/> Sorath
District:	Bhavnagar	<input type="checkbox"/> Integration	0	<input type="checkbox"/> Sindhi
Northing:	21.48.000	<input checked="" type="checkbox"/> Localisation	0.47	<input type="checkbox"/> Anarta
Easting:	71.38.000	<input type="checkbox"/> Early Historic		<input type="checkbox"/> LRW
References:	Bhan 1989;			<input type="checkbox"/> RPW
Site Information		Periodisation	Size (ha)	Affiliation
Site Number	103	<input type="checkbox"/> Early Food Prod	0	<input type="checkbox"/> Microlithic
Site Name:	Lakhavav	<input type="checkbox"/> Regionalisation	0	<input checked="" type="checkbox"/> Sorath
District:	Amreli	<input type="checkbox"/> Integration	0	<input type="checkbox"/> Sindhi
Northing:	21.51.000	<input checked="" type="checkbox"/> Localisation	0	<input type="checkbox"/> Anarta
Easting:	71.27.000	<input type="checkbox"/> Early Historic		<input checked="" type="checkbox"/> LRW
References:	Bhan 1989;			<input type="checkbox"/> RPW
Site Information		Periodisation	Size (ha)	Affiliation
Site Number	104	<input type="checkbox"/> Early Food Prod	0	<input type="checkbox"/> Microlithic
Site Name:	Laloi-no-Timbo (Lolal	<input type="checkbox"/> Regionalisation	0	<input checked="" type="checkbox"/> Sorath
District:	Jamnagar	<input type="checkbox"/> Integration	0	<input type="checkbox"/> Sindhi
Northing:	22.12.000	<input checked="" type="checkbox"/> Localisation	2.36	<input type="checkbox"/> Anarta
Easting:	70.14.000	<input type="checkbox"/> Early Historic		<input type="checkbox"/> LRW
References:	Bhan 1989;Bhan 1986;			<input type="checkbox"/> RPW
Site Information		Periodisation	Size (ha)	Affiliation
Site Number	105	<input type="checkbox"/> Early Food Prod	0	<input type="checkbox"/> Microlithic
Site Name:	Luna	<input type="checkbox"/> Regionalisation	0	<input type="checkbox"/> Sorath
District:	Kutch	<input type="checkbox"/> Integration	0	<input checked="" type="checkbox"/> Sindhi
Northing:	23.40.000	<input checked="" type="checkbox"/> Localisation	0	<input type="checkbox"/> Anarta
Easting:	69.15.000	<input type="checkbox"/> Early Historic		<input type="checkbox"/> LRW
References:	Bhan 1989;			<input type="checkbox"/> RPW
Site Information		Periodisation	Size (ha)	Affiliation
Site Number	106	<input type="checkbox"/> Early Food Prod	0	<input type="checkbox"/> Microlithic
Site Name:	Juna-Mandvi	<input type="checkbox"/> Regionalisation	0	<input type="checkbox"/> Sorath
District:	Kutch	<input type="checkbox"/> Integration	0	<input type="checkbox"/> Sindhi
Northing:	22.50.000	<input checked="" type="checkbox"/> Localisation	0	<input type="checkbox"/> Anarta
Easting:	69.24.000	<input type="checkbox"/> Early Historic		<input type="checkbox"/> LRW
References:	Bhan 1989;			<input type="checkbox"/> RPW

Site Information	Periodisation	Size (ha)	Affiliation
Site Number 107	<input type="checkbox"/> Early Food Prod	0	<input type="checkbox"/> Microlithic
Site Name: Madeva	<input type="checkbox"/> Regionalisation	0	<input checked="" type="checkbox"/> Sorath
District: Amreli	<input type="checkbox"/> Integration	0	<input type="checkbox"/> Sindhi
Northing: 21.50.000	<input checked="" type="checkbox"/> Localisation	0	<input type="checkbox"/> Anarta
Easting: 70.24.000	<input type="checkbox"/> Early Historic		<input type="checkbox"/> LRW
References: Bhan 1989;			<input type="checkbox"/> RPW

Site Information	Periodisation	Size (ha)	Affiliation
Site Number 108	<input type="checkbox"/> Early Food Prod	0	<input type="checkbox"/> Microlithic
Site Name: Madhi	<input type="checkbox"/> Regionalisation	0	<input checked="" type="checkbox"/> Sorath
District: Amreli	<input type="checkbox"/> Integration	0	<input type="checkbox"/> Sindhi
Northing: 21.45.000	<input checked="" type="checkbox"/> Localisation	0	<input type="checkbox"/> Anarta
Easting: 70.50.000	<input type="checkbox"/> Early Historic		<input checked="" type="checkbox"/> LRW
References: Bhan 1989;			<input type="checkbox"/> RPW

Site Information	Periodisation	Size (ha)	Affiliation
Site Number 109	<input type="checkbox"/> Early Food Prod	0	<input type="checkbox"/> Microlithic
Site Name: Madhadevio	<input type="checkbox"/> Regionalisation	0	<input checked="" type="checkbox"/> Sorath
District: Amreli	<input type="checkbox"/> Integration	0	<input type="checkbox"/> Sindhi
Northing: 21.54.000	<input checked="" type="checkbox"/> Localisation	10.37	<input type="checkbox"/> Anarta
Easting: 71.17.000	<input type="checkbox"/> Early Historic		<input type="checkbox"/> LRW
References: Bhan 1989;			<input type="checkbox"/> RPW

Site Information	Periodisation	Size (ha)	Affiliation
Site Number 110	<input type="checkbox"/> Early Food Prod	0	<input type="checkbox"/> Microlithic
Site Name: Makvana	<input type="checkbox"/> Regionalisation	0	<input checked="" type="checkbox"/> Sorath
District: Bhavnagar	<input type="checkbox"/> Integration	0	<input type="checkbox"/> Sindhi
Northing: 21.57.000	<input checked="" type="checkbox"/> Localisation	0	<input type="checkbox"/> Anarta
Easting: 71.40.000	<input type="checkbox"/> Early Historic		<input type="checkbox"/> LRW
References: Bhan 1989;			<input type="checkbox"/> RPW

Site Information	Periodisation	Size (ha)	Affiliation
Site Number 111	<input type="checkbox"/> Early Food Prod	0	<input type="checkbox"/> Microlithic
Site Name: Malagam	<input type="checkbox"/> Regionalisation	0	<input checked="" type="checkbox"/> Sorath
District: Rajkot	<input type="checkbox"/> Integration	0	<input type="checkbox"/> Sindhi
Northing: 22.01.000	<input checked="" type="checkbox"/> Localisation	8.06	<input type="checkbox"/> Anarta
Easting: 71.26.000	<input type="checkbox"/> Early Historic		<input type="checkbox"/> LRW
References: Bhan 1989;			<input type="checkbox"/> RPW

Site Information	Periodisation	Size (ha)	Affiliation
Site Number 112	<input type="checkbox"/> Early Food Prod	0	<input type="checkbox"/> Microlithic
Site Name: Malavam	<input type="checkbox"/> Regionalisation	0	<input checked="" type="checkbox"/> Sorath
District: Surat	<input type="checkbox"/> Integration	0	<input type="checkbox"/> Sindhi
Northing: 21.13.000	<input checked="" type="checkbox"/> Localisation	0	<input type="checkbox"/> Anarta
Easting: 72.47.000	<input type="checkbox"/> Early Historic		<input type="checkbox"/> LRW
References: Bhan 1989;			<input type="checkbox"/> RPW

Site Information	Periodisation	Size (ha)	Affiliation
Site Number 113	<input type="checkbox"/> Early Food Prod	0	<input type="checkbox"/> Microlithic
Site Name: Megham	<input type="checkbox"/> Regionalisation	0	<input checked="" type="checkbox"/> Sorath
District: Broach	<input type="checkbox"/> Integration	0	<input type="checkbox"/> Sindhi
Northing: 21.42.000	<input checked="" type="checkbox"/> Localisation	0	<input type="checkbox"/> Anarta
Easting: 72.45.000	<input type="checkbox"/> Early Historic		<input type="checkbox"/> LRW
References: Bhan 1989;			<input type="checkbox"/> RPW

Site Information	Periodisation	Size (ha)	Affiliation
Site Number 114	<input type="checkbox"/> Early Food Prod	0	<input type="checkbox"/> Microlithic
Site Name: Mora	<input type="checkbox"/> Regionalisation	0	<input checked="" type="checkbox"/> Sorath
District: Jamnagar	<input type="checkbox"/> Integration	0	<input type="checkbox"/> Sindhi
Northing: 22.26.000	<input checked="" type="checkbox"/> Localisation	0.79	<input type="checkbox"/> Anarta
Easting: 70.13.000	<input type="checkbox"/> Early Historic		<input type="checkbox"/> LRW
References: Bhan 1989;Bhan 1986;			<input type="checkbox"/> RPW

Site Information	Periodisation	Size (ha)	Affiliation
Site Number 115	<input type="checkbox"/> Early Food Prod	0	<input type="checkbox"/> Microlithic
Site Name: Mulpadar (Bhanvad)	<input type="checkbox"/> Regionalisation	0	<input checked="" type="checkbox"/> Sorath
District: Jamnagar	<input type="checkbox"/> Integration	0	<input type="checkbox"/> Sindhi
Northing: 21.56.000	<input checked="" type="checkbox"/> Localisation	3.93	<input type="checkbox"/> Anarta
Easting: 69.45.000	<input type="checkbox"/> Early Historic		<input type="checkbox"/> LRW
References: Bhan 1989;			<input type="checkbox"/> RPW

Site Information	Periodisation	Size (ha)	Affiliation
Site Number 116	<input type="checkbox"/> Early Food Prod	0	<input checked="" type="checkbox"/> Microlithic
Site Name: Nagadiya	<input checked="" type="checkbox"/> Regionalisation	0	<input type="checkbox"/> Sorath
District: Jamnagar	<input type="checkbox"/> Integration	0	<input type="checkbox"/> Sindhi
Northing: 21.55.000	<input checked="" type="checkbox"/> Localisation	0	<input type="checkbox"/> Anarta
Easting: 69.35.000	<input type="checkbox"/> Early Historic		<input checked="" type="checkbox"/> LRW
References: Bhan 1989;Bhan 1986;			<input type="checkbox"/> RPW

Site Information	Periodisation	Size (ha)	Affiliation
Site Number 117	<input type="checkbox"/> Early Food Prod	0	<input type="checkbox"/> Microlithic
Site Name: Nar	<input type="checkbox"/> Regionalisation	0	<input checked="" type="checkbox"/> Sorath
District: Kheda	<input type="checkbox"/> Integration	0	<input type="checkbox"/> Sindhi
Northing: 22.28.000	<input checked="" type="checkbox"/> Localisation	0	<input type="checkbox"/> Anarta
Easting: 72.42.000	<input type="checkbox"/> Early Historic		<input type="checkbox"/> LRW
References: Bhan 1989;			<input type="checkbox"/> RPW

Site Information	Periodisation	Size (ha)	Affiliation
Site Number 118	<input type="checkbox"/> Early Food Prod	0	<input type="checkbox"/> Microlithic
Site Name: Narmana	<input type="checkbox"/> Regionalisation	0	<input checked="" type="checkbox"/> Sorath
District: Jamnagar	<input type="checkbox"/> Integration	0	<input type="checkbox"/> Sindhi
Northing: 22.15.000	<input checked="" type="checkbox"/> Localisation	0.42	<input type="checkbox"/> Anarta
Easting: 70.09.000	<input type="checkbox"/> Early Historic		<input type="checkbox"/> LRW
References: Bhan 1989;Bhan 1986;			<input type="checkbox"/> RPW

Site Information		Periodisation	Size (ha)	Affiliation
Site Number	119	<input type="checkbox"/> Early Food Prod	0	<input type="checkbox"/> Microlithic
Site Name:	Navinal	<input type="checkbox"/> Regionalisation	0	<input type="checkbox"/> Sorath
District:	Kutch	<input type="checkbox"/> Integration	0	<input checked="" type="checkbox"/> Sindhi
Northing:	22.50.000	<input checked="" type="checkbox"/> Localisation	0	<input type="checkbox"/> Anarta
Easting:	69.35.000	<input type="checkbox"/> Early Historic		<input type="checkbox"/> LRW
References:	Bhan 1989;			<input type="checkbox"/> RPW

Site Information		Periodisation	Size (ha)	Affiliation
Site Number	120	<input type="checkbox"/> Early Food Prod	0	<input type="checkbox"/> Microlithic
Site Name:	Nesadi	<input type="checkbox"/> Regionalisation	0	<input type="checkbox"/> Sorath
District:	Bhavnagar	<input type="checkbox"/> Integration	0	<input type="checkbox"/> Sindhi
Northing:	21.47.000	<input checked="" type="checkbox"/> Localisation	0	<input type="checkbox"/> Anarta
Easting:	71.55.000	<input type="checkbox"/> Early Historic		<input type="checkbox"/> LRW
References:	Bhan 1989;			<input type="checkbox"/> RPW

Site Information		Periodisation	Size (ha)	Affiliation
Site Number	121	<input type="checkbox"/> Early Food Prod	0	<input type="checkbox"/> Microlithic
Site Name:	Neshdo	<input type="checkbox"/> Regionalisation	0	<input checked="" type="checkbox"/> Sorath
District:	Amreli	<input type="checkbox"/> Integration	0	<input type="checkbox"/> Sindhi
Northing:	21.53.000	<input checked="" type="checkbox"/> Localisation	1.63	<input type="checkbox"/> Anarta
Easting:	71.23.000	<input type="checkbox"/> Early Historic		<input type="checkbox"/> LRW
References:	Bhan 1989;			<input type="checkbox"/> RPW

Site Information		Periodisation	Size (ha)	Affiliation
Site Number	122	<input type="checkbox"/> Early Food Prod	0	<input type="checkbox"/> Microlithic
Site Name:	Nikawa	<input type="checkbox"/> Regionalisation	0	<input checked="" type="checkbox"/> Sorath
District:	Jamnagar	<input type="checkbox"/> Integration	0	<input type="checkbox"/> Sindhi
Northing:	22.11.000	<input checked="" type="checkbox"/> Localisation	0	<input type="checkbox"/> Anarta
Easting:	70.36.000	<input checked="" type="checkbox"/> Early Historic		<input type="checkbox"/> LRW
References:	Bhan 1989;Bhan 1986;			<input type="checkbox"/> RPW

Site Information		Periodisation	Size (ha)	Affiliation
Site Number	123	<input type="checkbox"/> Early Food Prod	0	<input type="checkbox"/> Microlithic
Site Name:	Panch Pipro	<input type="checkbox"/> Regionalisation	0	<input checked="" type="checkbox"/> Sorath
District:	Jamnagar	<input type="checkbox"/> Integration	0	<input type="checkbox"/> Sindhi
Northing:	22.02.000	<input checked="" type="checkbox"/> Localisation	1.88	<input type="checkbox"/> Anarta
Easting:	70.05.000	<input type="checkbox"/> Early Historic		<input checked="" type="checkbox"/> LRW
References:	Bhan 1989;			<input type="checkbox"/> RPW

Site Information		Periodisation	Size (ha)	Affiliation
Site Number	124	<input type="checkbox"/> Early Food Prod	0	<input type="checkbox"/> Microlithic
Site Name:	Pansino	<input type="checkbox"/> Regionalisation	0	<input checked="" type="checkbox"/> Sorath
District:	Surendranagar	<input type="checkbox"/> Integration	0	<input type="checkbox"/> Sindhi
Northing:	22.31.000	<input checked="" type="checkbox"/> Localisation	0	<input type="checkbox"/> Anarta
Easting:	71.55.000	<input type="checkbox"/> Early Historic		<input type="checkbox"/> LRW
References:	Bhan 1989;			<input type="checkbox"/> RPW

Site Information		Periodisation	Size (ha)	Affiliation
Site Number	125	<input type="checkbox"/> Early Food Prod	0	<input type="checkbox"/> Microlithic
Site Name:	Pasegam	<input type="checkbox"/> Regionalisation	0	<input checked="" type="checkbox"/> Sorath
District:	Bhavnagar	<input type="checkbox"/> Integration	0	<input type="checkbox"/> Sindhi
Northing:	21.41.000	<input checked="" type="checkbox"/> Localisation	12.75	<input type="checkbox"/> Anarta
Easting:	71.34.000	<input type="checkbox"/> Early Historic		<input type="checkbox"/> LRW
References:	Bhan 1989;			<input checked="" type="checkbox"/> RPW

Site Information		Periodisation	Size (ha)	Affiliation
Site Number	126	<input type="checkbox"/> Early Food Prod	0	<input type="checkbox"/> Microlithic
Site Name:	Pavteswar	<input type="checkbox"/> Regionalisation	0	<input checked="" type="checkbox"/> Sorath
District:	Ahmedabad	<input type="checkbox"/> Integration	0	<input type="checkbox"/> Sindhi
Northing:	22.10.000	<input checked="" type="checkbox"/> Localisation	0	<input type="checkbox"/> Anarta
Easting:	71.54.000	<input type="checkbox"/> Early Historic		<input type="checkbox"/> LRW
References:	Bhan 1989;			<input type="checkbox"/> RPW

Site Information		Periodisation	Size (ha)	Affiliation
Site Number	128	<input type="checkbox"/> Early Food Prod	0	<input type="checkbox"/> Microlithic
Site Name:	Phala	<input type="checkbox"/> Regionalisation	0	<input checked="" type="checkbox"/> Sorath
District:	Jamnagar	<input type="checkbox"/> Integration	0	<input type="checkbox"/> Sindhi
Northing:	22.31.000	<input checked="" type="checkbox"/> Localisation	0.76	<input type="checkbox"/> Anarta
Easting:	70.18.000	<input type="checkbox"/> Early Historic		<input type="checkbox"/> LRW
References:	Bhan 1989;Bhan 1986;			<input type="checkbox"/> RPW

Site Information		Periodisation	Size (ha)	Affiliation
Site Number	129	<input type="checkbox"/> Early Food Prod	0	<input type="checkbox"/> Microlithic
Site Name:	Pithad	<input type="checkbox"/> Regionalisation	0	<input checked="" type="checkbox"/> Sorath
District:	Jamnagar	<input type="checkbox"/> Integration	0	<input type="checkbox"/> Sindhi
Northing:	22.41.000	<input checked="" type="checkbox"/> Localisation	0	<input type="checkbox"/> Anarta
Easting:	70.32.000	<input checked="" type="checkbox"/> Early Historic		<input type="checkbox"/> LRW
References:	Bhan 1989;Bhan 1986;			<input type="checkbox"/> RPW

Site Information		Periodisation	Size (ha)	Affiliation
Site Number	130	<input type="checkbox"/> Early Food Prod	0	<input type="checkbox"/> Microlithic
Site Name:	Peervalva	<input type="checkbox"/> Regionalisation	0	<input checked="" type="checkbox"/> Sorath
District:	Jamnagar	<input type="checkbox"/> Integration	0	<input type="checkbox"/> Sindhi
Northing:	22.05.000	<input checked="" type="checkbox"/> Localisation	0.79	<input type="checkbox"/> Anarta
Easting:	70.01.000	<input type="checkbox"/> Early Historic		<input type="checkbox"/> LRW
References:	Bhan 1989;			<input type="checkbox"/> RPW

Site Information		Periodisation	Size (ha)	Affiliation
Site Number	131	<input type="checkbox"/> Early Food Prod	0	<input type="checkbox"/> Microlithic
Site Name:	Pitaria	<input type="checkbox"/> Regionalisation	0	<input checked="" type="checkbox"/> Sorath
District:	Rajkot	<input type="checkbox"/> Integration	0	<input type="checkbox"/> Sindhi
Northing:	21.35.000	<input checked="" type="checkbox"/> Localisation	0	<input type="checkbox"/> Anarta
Easting:	70.55.000	<input type="checkbox"/> Early Historic		<input type="checkbox"/> LRW
References:	Bhan 1989;			<input type="checkbox"/> RPW

Site Information	Periodisation	Size (ha)	Affiliation
Site Number 132	<input type="checkbox"/> Early Food Prod	0	<input type="checkbox"/> Microlithic
Site Name: Pithadia	<input type="checkbox"/> Regionalisation	0	<input checked="" type="checkbox"/> Sorath
District: Jamnagar	<input type="checkbox"/> Integration	0	<input type="checkbox"/> Sindhi
Northing: 22.24.000	<input checked="" type="checkbox"/> Localisation	1.18	<input type="checkbox"/> Anarta
Easting: 70.29.000	<input type="checkbox"/> Early Historic		<input checked="" type="checkbox"/> LRW
References: Bhan 1989;Bhan 1986;			<input type="checkbox"/> RPW

Site Information	Periodisation	Size (ha)	Affiliation
Site Number 133	<input type="checkbox"/> Early Food Prod	0	<input type="checkbox"/> Microlithic
Site Name: Somnath	<input type="checkbox"/> Regionalisation	0	<input type="checkbox"/> Sorath
District: Junagadh	<input type="checkbox"/> Integration	7.07	<input checked="" type="checkbox"/> Sindhi
Northing: 20.54.000	<input checked="" type="checkbox"/> Localisation	7.07	<input type="checkbox"/> Anarta
Easting: 70.24.000	<input type="checkbox"/> Early Historic		<input checked="" type="checkbox"/> LRW
References: Bhan 1989;			<input type="checkbox"/> RPW

Site Information	Periodisation	Size (ha)	Affiliation
Site Number 134	<input type="checkbox"/> Early Food Prod	0	<input type="checkbox"/> Microlithic
Site Name: Rajpipla	<input type="checkbox"/> Regionalisation	0	<input checked="" type="checkbox"/> Sorath
District: Bhavnagar	<input type="checkbox"/> Integration	0	<input type="checkbox"/> Sindhi
Northing: 21.51.000	<input checked="" type="checkbox"/> Localisation	3.07	<input type="checkbox"/> Anarta
Easting: 71.33.000	<input type="checkbox"/> Early Historic		<input type="checkbox"/> LRW
References: Bhan 1989;			<input type="checkbox"/> RPW

Site Information	Periodisation	Size (ha)	Affiliation
Site Number 135	<input type="checkbox"/> Early Food Prod	0	<input type="checkbox"/> Microlithic
Site Name: Rajpipla-III	<input type="checkbox"/> Regionalisation	0	<input checked="" type="checkbox"/> Sorath
District: Bhavnagar	<input type="checkbox"/> Integration	0	<input type="checkbox"/> Sindhi
Northing: 21.51.000	<input checked="" type="checkbox"/> Localisation	0.4	<input type="checkbox"/> Anarta
Easting: 71.35.000	<input type="checkbox"/> Early Historic		<input type="checkbox"/> LRW
References: Bhan 1989;			<input type="checkbox"/> RPW

Site Information	Periodisation	Size (ha)	Affiliation
Site Number 136	<input type="checkbox"/> Early Food Prod	0	<input type="checkbox"/> Microlithic
Site Name: Rajpipla-IV	<input type="checkbox"/> Regionalisation	0	<input checked="" type="checkbox"/> Sorath
District: Bhavnagar	<input type="checkbox"/> Integration	0	<input type="checkbox"/> Sindhi
Northing: 21.52.000	<input checked="" type="checkbox"/> Localisation	1.53	<input type="checkbox"/> Anarta
Easting: 71.34.000	<input checked="" type="checkbox"/> Early Historic		<input type="checkbox"/> LRW
References: Bhan 1989;			<input type="checkbox"/> RPW

Site Information	Periodisation	Size (ha)	Affiliation
Site Number 137	<input type="checkbox"/> Early Food Prod	0	<input type="checkbox"/> Microlithic
Site Name: Rajpipla-VI	<input type="checkbox"/> Regionalisation	0	<input checked="" type="checkbox"/> Sorath
District: Bhavnagar	<input type="checkbox"/> Integration	0	<input type="checkbox"/> Sindhi
Northing: 21.52.000	<input checked="" type="checkbox"/> Localisation	1.54	<input type="checkbox"/> Anarta
Easting: 71.38.000	<input type="checkbox"/> Early Historic		<input type="checkbox"/> LRW
References: Bhan 1989;			<input checked="" type="checkbox"/> RPW

Site Information	Periodisation	Size (ha)	Affiliation
Site Number 138	<input type="checkbox"/> Early Food Prod	0	<input type="checkbox"/> Microlithic
Site Name: Rampara-I	<input type="checkbox"/> Regionalisation	0	<input checked="" type="checkbox"/> Sorath
District: Bhavnagar	<input type="checkbox"/> Integration	0	<input type="checkbox"/> Sindhi
Northing: 21.58.000	<input checked="" type="checkbox"/> Localisation	0.39	<input type="checkbox"/> Anarta
Easting: 71.29.000	<input type="checkbox"/> Early Historic		<input type="checkbox"/> LRW
References: Bhan 1989;			<input type="checkbox"/> RPW

Site Information	Periodisation	Size (ha)	Affiliation
Site Number 139	<input type="checkbox"/> Early Food Prod	0	<input type="checkbox"/> Microlithic
Site Name: Rampara-II	<input type="checkbox"/> Regionalisation	0	<input checked="" type="checkbox"/> Sorath
District: Bhavnagar	<input type="checkbox"/> Integration	0	<input type="checkbox"/> Sindhi
Northing: 21.58.000	<input checked="" type="checkbox"/> Localisation	0.89	<input type="checkbox"/> Anarta
Easting: 71.28.000	<input type="checkbox"/> Early Historic		<input checked="" type="checkbox"/> LRW
References: Bhan 1989;			<input type="checkbox"/> RPW

Site Information	Periodisation	Size (ha)	Affiliation
Site Number 140	<input type="checkbox"/> Early Food Prod	0	<input type="checkbox"/> Microlithic
Site Name: Randalio	<input type="checkbox"/> Regionalisation	0	<input checked="" type="checkbox"/> Sorath
District: Jamnagar	<input type="checkbox"/> Integration	0	<input type="checkbox"/> Sindhi
Northing: 21.49.000	<input checked="" type="checkbox"/> Localisation	0	<input type="checkbox"/> Anarta
Easting: 71.03.000	<input type="checkbox"/> Early Historic		<input type="checkbox"/> LRW
References: Bhan 1989;			<input type="checkbox"/> RPW

Site Information	Periodisation	Size (ha)	Affiliation
Site Number 141	<input type="checkbox"/> Early Food Prod	0	<input type="checkbox"/> Microlithic
Site Name: Ranigam	<input type="checkbox"/> Regionalisation	0	<input checked="" type="checkbox"/> Sorath
District: Bhavnagar	<input type="checkbox"/> Integration	0	<input type="checkbox"/> Sindhi
Northing: 21.58.000	<input checked="" type="checkbox"/> Localisation	0	<input type="checkbox"/> Anarta
Easting: 71.43.000	<input type="checkbox"/> Early Historic		<input type="checkbox"/> LRW
References: Bhan 1989;			<input type="checkbox"/> RPW

Site Information	Periodisation	Size (ha)	Affiliation
Site Number 143	<input type="checkbox"/> Early Food Prod	0	<input type="checkbox"/> Microlithic
Site Name: Ranparda	<input type="checkbox"/> Regionalisation	0	<input checked="" type="checkbox"/> Sorath
District: Jamnagar	<input type="checkbox"/> Integration	0	<input type="checkbox"/> Sindhi
Northing: 21.55.000	<input checked="" type="checkbox"/> Localisation	0	<input type="checkbox"/> Anarta
Easting: 69.27.000	<input type="checkbox"/> Early Historic		<input type="checkbox"/> LRW
References: Bhan 1989;Bhan 1986;			<input type="checkbox"/> RPW

Site Information	Periodisation	Size (ha)	Affiliation
Site Number 144	<input type="checkbox"/> Early Food Prod	0	<input type="checkbox"/> Microlithic
Site Name: Rel	<input type="checkbox"/> Regionalisation	0	<input checked="" type="checkbox"/> Sorath
District: Kheda	<input type="checkbox"/> Integration	0	<input type="checkbox"/> Sindhi
Northing: 22.28.000	<input checked="" type="checkbox"/> Localisation	4.71	<input type="checkbox"/> Anarta
Easting: 72.30.000	<input type="checkbox"/> Early Historic		<input type="checkbox"/> LRW
References: Bhan 1989;			<input type="checkbox"/> RPW

Site Information	Periodisation	Size (ha)	Affiliation
Site Number 145	<input type="checkbox"/> Early Food Prod	0	<input type="checkbox"/> Microlithic
Site Name: Rojdi	<input type="checkbox"/> Regionalisation	0	<input checked="" type="checkbox"/> Sorath
District: Rajkot	<input type="checkbox"/> Integration	0	<input type="checkbox"/> Sindhi
Northing: 21.50.000	<input checked="" type="checkbox"/> Localisation	0	<input type="checkbox"/> Anarta
Easting: 70.45.000	<input checked="" type="checkbox"/> Early Historic		<input type="checkbox"/> LRW
References: Bhan 1989;			<input checked="" type="checkbox"/> RPW

Site Information	Periodisation	Size (ha)	Affiliation
Site Number 146	<input type="checkbox"/> Early Food Prod	0	<input type="checkbox"/> Microlithic
Site Name: Rupamora	<input type="checkbox"/> Regionalisation	0	<input checked="" type="checkbox"/> Sorath
District: Jamnagar	<input type="checkbox"/> Integration	0	<input type="checkbox"/> Sindhi
Northing: 22.60.000	<input checked="" type="checkbox"/> Localisation	0	<input type="checkbox"/> Anarta
Easting: 69.45.000	<input checked="" type="checkbox"/> Early Historic		<input type="checkbox"/> LRW
References: Bhan 1989;Bhan 1986;			<input type="checkbox"/> RPW

Site Information	Periodisation	Size (ha)	Affiliation
Site Number 147	<input type="checkbox"/> Early Food Prod	0	<input type="checkbox"/> Microlithic
Site Name: Saino-Tekro	<input type="checkbox"/> Regionalisation	0	<input checked="" type="checkbox"/> Sorath
District: Kheda	<input type="checkbox"/> Integration	0	<input type="checkbox"/> Sindhi
Northing: 22.28.000	<input checked="" type="checkbox"/> Localisation	0	<input type="checkbox"/> Anarta
Easting: 72.30.000	<input type="checkbox"/> Early Historic		<input type="checkbox"/> LRW
References: Bhan 1989;			<input type="checkbox"/> RPW

Site Information	Periodisation	Size (ha)	Affiliation
Site Number 148	<input type="checkbox"/> Early Food Prod	0	<input type="checkbox"/> Microlithic
Site Name: Samadhilala	<input type="checkbox"/> Regionalisation	0	<input checked="" type="checkbox"/> Sorath
District: Bhavnagar	<input type="checkbox"/> Integration	0	<input type="checkbox"/> Sindhi
Northing: 21.52.000	<input checked="" type="checkbox"/> Localisation	0.82	<input type="checkbox"/> Anarta
Easting: 71.38.000	<input type="checkbox"/> Early Historic		<input type="checkbox"/> LRW
References: Bhan 1989;			<input type="checkbox"/> RPW

Site Information	Periodisation	Size (ha)	Affiliation
Site Number 149	<input type="checkbox"/> Early Food Prod	0	<input type="checkbox"/> Microlithic
Site Name: Saparvadi	<input type="checkbox"/> Regionalisation	0	<input checked="" type="checkbox"/> Sorath
District: Jamnagar	<input type="checkbox"/> Integration	0	<input type="checkbox"/> Sindhi
Northing: 22.14.000	<input checked="" type="checkbox"/> Localisation	0	<input type="checkbox"/> Anarta
Easting: 70.17.000	<input type="checkbox"/> Early Historic		<input type="checkbox"/> LRW
References: Bhan 1989;			<input type="checkbox"/> RPW

Site Information	Periodisation	Size (ha)	Affiliation
Site Number 150	<input type="checkbox"/> Early Food Prod	0	<input type="checkbox"/> Microlithic
Site Name: Sarwania	<input checked="" type="checkbox"/> Regionalisation	0	<input checked="" type="checkbox"/> Sorath
District: Jamnagar	<input type="checkbox"/> Integration	0	<input type="checkbox"/> Sindhi
Northing: 22.09.000	<input checked="" type="checkbox"/> Localisation	0	<input type="checkbox"/> Anarta
Easting: 70.22.000	<input type="checkbox"/> Early Historic		<input type="checkbox"/> LRW
References: Bhan 1989; Bhan 1986;			<input type="checkbox"/> RPW

Site Information		Periodisation	Size (ha)	Affiliation
Site Number	151	<input type="checkbox"/> Early Food Prod	0	<input type="checkbox"/> Microlithic
Site Name:	Senalo	<input type="checkbox"/> Regionalisation	0	<input checked="" type="checkbox"/> Sorath
District:	Jamnagar	<input type="checkbox"/> Integration	0	<input type="checkbox"/> Sindhi
Northing:	22.12.000	<input checked="" type="checkbox"/> Localisation	0	<input type="checkbox"/> Anarta
Easting:	70.25.000	<input type="checkbox"/> Early Historic		<input checked="" type="checkbox"/> LRW
References:	Bhan 1989;			<input type="checkbox"/> RPW

Site Information		Periodisation	Size (ha)	Affiliation
Site Number	153	<input type="checkbox"/> Early Food Prod	0	<input type="checkbox"/> Microlithic
Site Name:	Shrinagar	<input type="checkbox"/> Regionalisation	0	<input checked="" type="checkbox"/> Sorath
District:	Junagadh	<input type="checkbox"/> Integration	0	<input type="checkbox"/> Sindhi
Northing:	21.39.000	<input checked="" type="checkbox"/> Localisation	0	<input type="checkbox"/> Anarta
Easting:	69.37.000	<input type="checkbox"/> Early Historic		<input type="checkbox"/> LRW
References:	Bhan 1989;			<input type="checkbox"/> RPW

Site Information		Periodisation	Size (ha)	Affiliation
Site Number	154	<input type="checkbox"/> Early Food Prod	0	<input type="checkbox"/> Microlithic
Site Name:	Sonaria	<input type="checkbox"/> Regionalisation	0	<input checked="" type="checkbox"/> Sorath
District:	Jamnagar	<input type="checkbox"/> Integration	0	<input type="checkbox"/> Sindhi
Northing:	22.00.000	<input checked="" type="checkbox"/> Localisation	1.77	<input type="checkbox"/> Anarta
Easting:	69.46.000	<input type="checkbox"/> Early Historic		<input type="checkbox"/> LRW
References:	Bhan 1989;			<input type="checkbox"/> RPW

Site Information		Periodisation	Size (ha)	Affiliation
Site Number	155	<input type="checkbox"/> Early Food Prod	0	<input type="checkbox"/> Microlithic
Site Name:	Sultanpur	<input checked="" type="checkbox"/> Regionalisation	0	<input checked="" type="checkbox"/> Sorath
District:	Amreli	<input type="checkbox"/> Integration	0	<input type="checkbox"/> Sindhi
Northing:	21.45.000	<input checked="" type="checkbox"/> Localisation	0	<input type="checkbox"/> Anarta
Easting:	70.50.000	<input checked="" type="checkbox"/> Early Historic		<input type="checkbox"/> LRW
References:	Bhan 1989;			<input type="checkbox"/> RPW

Site Information		Periodisation	Size (ha)	Affiliation
Site Number	156	<input type="checkbox"/> Early Food Prod	0	<input type="checkbox"/> Microlithic
Site Name:	Tankaria	<input type="checkbox"/> Regionalisation	0	<input checked="" type="checkbox"/> Sorath
District:	Jamnagar	<input type="checkbox"/> Integration	0	<input type="checkbox"/> Sindhi
Northing:	21.45.000	<input checked="" type="checkbox"/> Localisation	4.71	<input type="checkbox"/> Anarta
Easting:	69.35.000	<input type="checkbox"/> Early Historic		<input type="checkbox"/> LRW
References:	Bhan 1989;Bhan 1986;			<input type="checkbox"/> RPW

Site Information		Periodisation	Size (ha)	Affiliation
Site Number	157	<input type="checkbox"/> Early Food Prod	0	<input type="checkbox"/> Microlithic
Site Name:	Tarana-II	<input type="checkbox"/> Regionalisation	0	<input checked="" type="checkbox"/> Sorath
District:	Jamnagar	<input type="checkbox"/> Integration	0	<input type="checkbox"/> Sindhi
Northing:	22.43.000	<input checked="" type="checkbox"/> Localisation	0	<input type="checkbox"/> Anarta
Easting:	70.27.000	<input type="checkbox"/> Early Historic		<input type="checkbox"/> LRW
References:	Bhan 1989;Bhan 1986;			<input type="checkbox"/> RPW

Site Information		Periodisation	Size (ha)	Affiliation
Site Number	158	<input type="checkbox"/> Early Food Prod	0	<input type="checkbox"/> Microlithic
Site Name:	Tarana-III	<input type="checkbox"/> Regionalisation	0	<input checked="" type="checkbox"/> Sorath
District:	Jamnagar	<input type="checkbox"/> Integration	0	<input type="checkbox"/> Sindhi
Northing:	22.43.000	<input checked="" type="checkbox"/> Localisation	47.12	<input type="checkbox"/> Anarta
Easting:	70.27.000	<input type="checkbox"/> Early Historic		<input type="checkbox"/> LRW
References:	Bhan 1989;Bhan 1986;			<input type="checkbox"/> RPW

Site Information		Periodisation	Size (ha)	Affiliation
Site Number	159	<input type="checkbox"/> Early Food Prod	0	<input type="checkbox"/> Microlithic
Site Name:	Tarana-IV	<input type="checkbox"/> Regionalisation	0	<input checked="" type="checkbox"/> Sorath
District:	Jamnagar	<input type="checkbox"/> Integration	0	<input type="checkbox"/> Sindhi
Northing:	22.43.000	<input checked="" type="checkbox"/> Localisation	0.24	<input type="checkbox"/> Anarta
Easting:	70.27.000	<input type="checkbox"/> Early Historic		<input type="checkbox"/> LRW
References:	Bhan 1989;Bhan 1986;			<input type="checkbox"/> RPW

Site Information		Periodisation	Size (ha)	Affiliation
Site Number	160	<input type="checkbox"/> Early Food Prod	0	<input type="checkbox"/> Microlithic
Site Name:	Tatana	<input type="checkbox"/> Regionalisation	0	<input checked="" type="checkbox"/> Sorath
District:	Bhavnagar	<input type="checkbox"/> Integration	0	<input type="checkbox"/> Sindhi
Northing:	21.58.000	<input checked="" type="checkbox"/> Localisation	4.14	<input type="checkbox"/> Anarta
Easting:	71.40.000	<input type="checkbox"/> Early Historic		<input type="checkbox"/> LRW
References:	Bhan 1989;			<input type="checkbox"/> RPW

Site Information		Periodisation	Size (ha)	Affiliation
Site Number	161	<input type="checkbox"/> Early Food Prod	0	<input type="checkbox"/> Microlithic
Site Name:	Telod	<input type="checkbox"/> Regionalisation	0	<input checked="" type="checkbox"/> Sorath
District:	Broach	<input type="checkbox"/> Integration	0	<input type="checkbox"/> Sindhi
Northing:	21.42.000	<input checked="" type="checkbox"/> Localisation	0	<input type="checkbox"/> Anarta
Easting:	72.46.000	<input type="checkbox"/> Early Historic		<input type="checkbox"/> LRW
References:	Bhan 1989;			<input type="checkbox"/> RPW

Site Information		Periodisation	Size (ha)	Affiliation
Site Number	162	<input type="checkbox"/> Early Food Prod	0	<input type="checkbox"/> Microlithic
Site Name:	Tetariyo	<input type="checkbox"/> Regionalisation	0	<input checked="" type="checkbox"/> Sorath
District:	Amreli	<input type="checkbox"/> Integration	0	<input type="checkbox"/> Sindhi
Northing:	21.49.000	<input checked="" type="checkbox"/> Localisation	0	<input type="checkbox"/> Anarta
Easting:	71.06.000	<input type="checkbox"/> Early Historic		<input type="checkbox"/> LRW
References:	Bhan 1989;			<input type="checkbox"/> RPW

Site Information		Periodisation	Size (ha)	Affiliation
Site Number	163	<input type="checkbox"/> Early Food Prod	0	<input type="checkbox"/> Microlithic
Site Name:	Todio	<input type="checkbox"/> Regionalisation	0	<input type="checkbox"/> Sorath
District:	Kutch	<input type="checkbox"/> Integration	0	<input checked="" type="checkbox"/> Sindhi
Northing:	23.05.000	<input checked="" type="checkbox"/> Localisation	0	<input type="checkbox"/> Anarta
Easting:	68.55.000	<input type="checkbox"/> Early Historic		<input type="checkbox"/> LRW
References:	Bhan 1989;			<input type="checkbox"/> RPW

Site Information	Periodisation	Size (ha)	Affiliation
Site Number 164	<input type="checkbox"/> Early Food Prod	0	<input type="checkbox"/> Microlithic
Site Name: Vadgam	<input type="checkbox"/> Regionalisation	0	<input type="checkbox"/> Sorath
District: Surendranagar	<input type="checkbox"/> Integration	0	<input type="checkbox"/> Sindhi
Northing: 23.31.000	<input checked="" type="checkbox"/> Localisation	0	<input type="checkbox"/> Anarta
Easting: 71.43.000	<input type="checkbox"/> Early Historic		<input checked="" type="checkbox"/> LRW
References: Bhan 1989;			<input type="checkbox"/> RPW

Site Information	Periodisation	Size (ha)	Affiliation
Site Number 165	<input type="checkbox"/> Early Food Prod	0	<input type="checkbox"/> Microlithic
Site Name: Vadgam	<input type="checkbox"/> Regionalisation	0	<input checked="" type="checkbox"/> Sorath
District: Bhavnagar	<input type="checkbox"/> Integration	0	<input type="checkbox"/> Sindhi
Northing: 22.19.000	<input checked="" type="checkbox"/> Localisation	4.71	<input type="checkbox"/> Anarta
Easting: 72.32.000	<input type="checkbox"/> Early Historic		<input type="checkbox"/> LRW
References: Bhan 1989;			<input type="checkbox"/> RPW

Site Information	Periodisation	Size (ha)	Affiliation
Site Number 166	<input type="checkbox"/> Early Food Prod	0	<input type="checkbox"/> Microlithic
Site Name: Vaharvo	<input type="checkbox"/> Regionalisation	0	<input checked="" type="checkbox"/> Sorath
District: Bhavnagar	<input type="checkbox"/> Integration	0	<input type="checkbox"/> Sindhi
Northing: 21.51.000	<input checked="" type="checkbox"/> Localisation	9.42	<input type="checkbox"/> Anarta
Easting: 71.44.000	<input checked="" type="checkbox"/> Early Historic		<input type="checkbox"/> LRW
References: Bhan 1989;			<input checked="" type="checkbox"/> RPW

Site Information	Periodisation	Size (ha)	Affiliation
Site Number 167	<input type="checkbox"/> Early Food Prod	0	<input type="checkbox"/> Microlithic
Site Name: Valotri	<input type="checkbox"/> Regionalisation	0	<input checked="" type="checkbox"/> Sorath
District: Kheda	<input type="checkbox"/> Integration	0	<input type="checkbox"/> Sindhi
Northing: 22.32.000	<input checked="" type="checkbox"/> Localisation	0	<input type="checkbox"/> Anarta
Easting: 72.35.000	<input type="checkbox"/> Early Historic		<input type="checkbox"/> LRW
References: Bhan 1989;			<input type="checkbox"/> RPW

Site Information	Periodisation	Size (ha)	Affiliation
Site Number 168	<input type="checkbox"/> Early Food Prod	0	<input type="checkbox"/> Microlithic
Site Name: Vanlavadar	<input type="checkbox"/> Regionalisation	0	<input checked="" type="checkbox"/> Sorath
District: Amrell	<input type="checkbox"/> Integration	0	<input type="checkbox"/> Sindhi
Northing: 21.39.000	<input checked="" type="checkbox"/> Localisation	0	<input type="checkbox"/> Anarta
Easting: 71.09.000	<input type="checkbox"/> Early Historic		<input type="checkbox"/> LRW
References: Bhan 1989;			<input checked="" type="checkbox"/> RPW

Site Information	Periodisation	Size (ha)	Affiliation
Site Number 169	<input type="checkbox"/> Early Food Prod	0	<input type="checkbox"/> Microlithic
Site Name: Atariya-no-Hanuman	<input type="checkbox"/> Regionalisation	0	<input type="checkbox"/> Sorath
District: Mehsana	<input type="checkbox"/> Integration	0	<input type="checkbox"/> Sindhi
Northing: 23.38.000	<input checked="" type="checkbox"/> Localisation	0.34	<input type="checkbox"/> Anarta
Easting: 71.54.000	<input type="checkbox"/> Early Historic		<input checked="" type="checkbox"/> LRW
References: Bhan 1989; Hegde and Sonawane 1986;			<input type="checkbox"/> RPW

Site Information		Periodisation	Size (ha)	Affiliation
Site Number	171	<input type="checkbox"/> Early Food Prod	0	<input type="checkbox"/> Microlithic
Site Name:	Beyt	<input type="checkbox"/> Regionalisation	0	<input type="checkbox"/> Sorath
District:	Jamnagar	<input type="checkbox"/> Integration	0	<input type="checkbox"/> Sindhi
Northing:	22.28.000	<input checked="" type="checkbox"/> Localisation	0	<input type="checkbox"/> Anarta
Easting:	69.08.000	<input checked="" type="checkbox"/> Early Historic		<input checked="" type="checkbox"/> LRW
References:	Bhan 1989;Bhan 1986;			<input type="checkbox"/> RPW

Site Information		Periodisation	Size (ha)	Affiliation
Site Number	172	<input type="checkbox"/> Early Food Prod	0	<input type="checkbox"/> Microlithic
Site Name:	Bhalbhal-no-Timbo	<input type="checkbox"/> Regionalisation	0	<input type="checkbox"/> Sorath
District:	Mehsana	<input type="checkbox"/> Integration	0	<input type="checkbox"/> Sindhi
Northing:	23.27.000	<input checked="" type="checkbox"/> Localisation	1.07	<input type="checkbox"/> Anarta
Easting:	71.46.000	<input type="checkbox"/> Early Historic		<input checked="" type="checkbox"/> LRW
References:	Bhan 1989;			<input type="checkbox"/> RPW

Site Information		Periodisation	Size (ha)	Affiliation
Site Number	173	<input type="checkbox"/> Early Food Prod	0	<input type="checkbox"/> Microlithic
Site Name:	Binanagari	<input type="checkbox"/> Regionalisation	0	<input checked="" type="checkbox"/> Sorath
District:	Jamnagar	<input type="checkbox"/> Integration	0	<input type="checkbox"/> Sindhi
Northing:	22.40.000	<input checked="" type="checkbox"/> Localisation	0	<input type="checkbox"/> Anarta
Easting:	70.20.000	<input type="checkbox"/> Early Historic		<input checked="" type="checkbox"/> LRW
References:	Bhan 1989;			<input type="checkbox"/> RPW

Site Information		Periodisation	Size (ha)	Affiliation
Site Number	174	<input type="checkbox"/> Early Food Prod	0	<input type="checkbox"/> Microlithic
Site Name:	Borawalu-Khetra-II	<input type="checkbox"/> Regionalisation	0	<input type="checkbox"/> Sorath
District:	Mehsana	<input type="checkbox"/> Integration	0	<input type="checkbox"/> Sindhi
Northing:	23.42.000	<input checked="" type="checkbox"/> Localisation	0	<input type="checkbox"/> Anarta
Easting:	71.51.000	<input type="checkbox"/> Early Historic		<input checked="" type="checkbox"/> LRW
References:	Bhan 1989; Hegde and Sonawane 1986;			<input type="checkbox"/> RPW

Site Information		Periodisation	Size (ha)	Affiliation
Site Number	176	<input type="checkbox"/> Early Food Prod	0	<input type="checkbox"/> Microlithic
Site Name:	Chota Isvaria	<input type="checkbox"/> Regionalisation	0	<input type="checkbox"/> Sorath
District:	Bhavnagar	<input type="checkbox"/> Integration	0	<input type="checkbox"/> Sindhi
Northing:	21.58.000	<input checked="" type="checkbox"/> Localisation	0.79	<input type="checkbox"/> Anarta
Easting:	71.42.000	<input type="checkbox"/> Early Historic		<input checked="" type="checkbox"/> LRW
References:	Bhan 1989; Possehl 1980			<input type="checkbox"/> RPW

Site Information		Periodisation	Size (ha)	Affiliation
Site Number	178	<input type="checkbox"/> Early Food Prod	0	<input type="checkbox"/> Microlithic
Site Name:	Dhatava	<input type="checkbox"/> Regionalisation	0	<input checked="" type="checkbox"/> Sorath
District:	Surat	<input type="checkbox"/> Integration	0	<input type="checkbox"/> Sindhi
Northing:	21.19.000	<input checked="" type="checkbox"/> Localisation	1.77	<input type="checkbox"/> Anarta
Easting:	71.46.000	<input checked="" type="checkbox"/> Early Historic		<input type="checkbox"/> LRW
References:	Bhan 1989;			<input type="checkbox"/> RPW

Site Information	Periodisation	Size (ha)	Affiliation
Site Number 180	<input type="checkbox"/> Early Food Prod	0	<input type="checkbox"/> Microlithic
Site Name: Dwarka	<input type="checkbox"/> Regionalisation	0	<input type="checkbox"/> Sorath
District: Jamnagar	<input type="checkbox"/> Integration	0	<input type="checkbox"/> Sindhi
Northing: 22.14.669	<input checked="" type="checkbox"/> Localisation	0	<input type="checkbox"/> Anarta
Easting: 68.57.839	<input checked="" type="checkbox"/> Early Historic		<input checked="" type="checkbox"/> LRW
References: Bhan 1989; Bhan 1986;			<input type="checkbox"/> RPW

Site Information	Periodisation	Size (ha)	Affiliation
Site Number 181	<input type="checkbox"/> Early Food Prod	0	<input type="checkbox"/> Microlithic
Site Name: Fathepur	<input type="checkbox"/> Regionalisation	0	<input type="checkbox"/> Sorath
District: Surendranagar	<input type="checkbox"/> Integration	0	<input type="checkbox"/> Sindhi
Northing: 23.23.000	<input checked="" type="checkbox"/> Localisation	0	<input type="checkbox"/> Anarta
Easting: 71.41.000	<input type="checkbox"/> Early Historic		<input type="checkbox"/> LRW
References: Bhan 1989;			<input type="checkbox"/> RPW

Site Information	Periodisation	Size (ha)	Affiliation
Site Number 182	<input type="checkbox"/> Early Food Prod	0	<input type="checkbox"/> Microlithic
Site Name: Gadhiya-no-Timbo	<input type="checkbox"/> Regionalisation	0	<input type="checkbox"/> Sorath
District: Mehsana	<input type="checkbox"/> Integration	0	<input type="checkbox"/> Sindhi
Northing: 23.30.000	<input checked="" type="checkbox"/> Localisation	0.79	<input type="checkbox"/> Anarta
Easting: 71.53.000	<input type="checkbox"/> Early Historic		<input checked="" type="checkbox"/> LRW
References: Bhan 1989; Bhan 1994			<input type="checkbox"/> RPW

Site Information	Periodisation	Size (ha)	Affiliation
Site Number 183	<input type="checkbox"/> Early Food Prod	0	<input type="checkbox"/> Microlithic
Site Name: Gordhaniya Timbo	<input type="checkbox"/> Regionalisation	0	<input type="checkbox"/> Sorath
District: Surendranagar	<input type="checkbox"/> Integration	0	<input type="checkbox"/> Sindhi
Northing: 23.27.000	<input checked="" type="checkbox"/> Localisation	0	<input checked="" type="checkbox"/> Anarta
Easting: 71.48.000	<input type="checkbox"/> Early Historic		<input type="checkbox"/> LRW
References: Bhan 1989; Hegde and Sonawane 1986;			<input type="checkbox"/> RPW

Site Information	Periodisation	Size (ha)	Affiliation
Site Number 184	<input type="checkbox"/> Early Food Prod	0	<input type="checkbox"/> Microlithic
Site Name: Gorivata-no-Timbo-I	<input type="checkbox"/> Regionalisation	0	<input type="checkbox"/> Sorath
District: Mehsana	<input type="checkbox"/> Integration	0	<input type="checkbox"/> Sindhi
Northing: 23.29.000	<input checked="" type="checkbox"/> Localisation	0.5	<input type="checkbox"/> Anarta
Easting: 71.50.000	<input type="checkbox"/> Early Historic		<input checked="" type="checkbox"/> LRW
References: Bhan 1989; Bhan 1994; Hegde and Sonawane 1986;			<input type="checkbox"/> RPW

Site Information	Periodisation	Size (ha)	Affiliation
Site Number 185	<input type="checkbox"/> Early Food Prod	0	<input type="checkbox"/> Microlithic
Site Name: Harthar-no-Timbo-II	<input type="checkbox"/> Regionalisation	0	<input type="checkbox"/> Sorath
District: Mehsana	<input type="checkbox"/> Integration	0	<input type="checkbox"/> Sindhi
Northing: 23.25.000	<input checked="" type="checkbox"/> Localisation	0	<input type="checkbox"/> Anarta
Easting: 71.48.000	<input type="checkbox"/> Early Historic		<input checked="" type="checkbox"/> LRW
References: Bhan 1989; Hegde and Sonawane 1986;			<input type="checkbox"/> RPW

Site Information	Periodisation	Size (ha)	Affiliation
Site Number 186	<input type="checkbox"/> Early Food Prod	0	<input type="checkbox"/> Microlithic
Site Name: Halivalo	<input type="checkbox"/> Regionalisation	0	<input type="checkbox"/> Sorath
District: Bhavnagar	<input type="checkbox"/> Integration	0	<input type="checkbox"/> Sindhi
Northing: 21.58.000	<input checked="" type="checkbox"/> Localisation	2.54	<input type="checkbox"/> Anarta
Easting: 71.27.000	<input type="checkbox"/> Early Historic		<input type="checkbox"/> LRW
References: Bhan 1989;			<input type="checkbox"/> RPW

Site Information	Periodisation	Size (ha)	Affiliation
Site Number 187	<input type="checkbox"/> Early Food Prod	0	<input checked="" type="checkbox"/> Microlithic
Site Name: Janoya-no-Timbo-I	<input type="checkbox"/> Regionalisation	0	<input type="checkbox"/> Sorath
District: Surendranagar	<input type="checkbox"/> Integration	0	<input type="checkbox"/> Sindhi
Northing: 23.25.000	<input checked="" type="checkbox"/> Localisation	0	<input type="checkbox"/> Anarta
Easting: 71.51.000	<input type="checkbox"/> Early Historic		<input checked="" type="checkbox"/> LRW
References: Bhan 1989; Hegde and Sonawane 1986;			<input type="checkbox"/> RPW

Site Information	Periodisation	Size (ha)	Affiliation
Site Number 188	<input type="checkbox"/> Early Food Prod	0	<input type="checkbox"/> Microlithic
Site Name: Juna Timbo	<input type="checkbox"/> Regionalisation	0	<input checked="" type="checkbox"/> Sorath
District: Jamnagar	<input type="checkbox"/> Integration	0	<input type="checkbox"/> Sindhi
Northing: 22.09.000	<input checked="" type="checkbox"/> Localisation	1.18	<input type="checkbox"/> Anarta
Easting: 70.22.000	<input type="checkbox"/> Early Historic		<input type="checkbox"/> LRW
References: Bhan 1989;			<input type="checkbox"/> RPW

Site Information	Periodisation	Size (ha)	Affiliation
Site Number 190	<input type="checkbox"/> Early Food Prod	0	<input type="checkbox"/> Microlithic
Site Name: Jokha	<input type="checkbox"/> Regionalisation	0	<input checked="" type="checkbox"/> Sorath
District: Surat	<input type="checkbox"/> Integration	0	<input type="checkbox"/> Sindhi
Northing: 21.18.000	<input checked="" type="checkbox"/> Localisation	1.57	<input type="checkbox"/> Anarta
Easting: 63.00.000	<input checked="" type="checkbox"/> Early Historic		<input type="checkbox"/> LRW
References: Bhan 1989;			<input type="checkbox"/> RPW

Site Information	Periodisation	Size (ha)	Affiliation
Site Number 191	<input type="checkbox"/> Early Food Prod	0	<input type="checkbox"/> Microlithic
Site Name: Kalari-no-Timbo	<input type="checkbox"/> Regionalisation	0	<input type="checkbox"/> Sorath
District: Mehsana	<input type="checkbox"/> Integration	0	<input type="checkbox"/> Sindhi
Northing: 23.29.000	<input checked="" type="checkbox"/> Localisation	1.57	<input type="checkbox"/> Anarta
Easting: 71.51.000	<input type="checkbox"/> Early Historic		<input checked="" type="checkbox"/> LRW
References: Bhan 1989; Bhan 1994; Hegde and Sonawane 1986;			<input type="checkbox"/> RPW

Site Information	Periodisation	Size (ha)	Affiliation
Site Number 192	<input type="checkbox"/> Early Food Prod	0	<input type="checkbox"/> Microlithic
Site Name: Kathariya-no-Timbo-I	<input type="checkbox"/> Regionalisation	0	<input type="checkbox"/> Sorath
District: Mehsana	<input type="checkbox"/> Integration	0	<input type="checkbox"/> Sindhi
Northing: 23.42.000	<input checked="" type="checkbox"/> Localisation	0	<input type="checkbox"/> Anarta
Easting: 71.51.000	<input type="checkbox"/> Early Historic		<input type="checkbox"/> LRW
References: Bhan 1989; Hegde and Sonawane 1986;			<input type="checkbox"/> RPW

Site Information	Periodisation	Size (ha)	Affiliation
Site Number 193	<input type="checkbox"/> Early Food Prod	0	<input type="checkbox"/> Microlithic
Site Name: Khakhar	<input type="checkbox"/> Regionalisation	0	<input checked="" type="checkbox"/> Sorath
District: Kheda	<input type="checkbox"/> Integration	0	<input type="checkbox"/> Sindhi
Northing: 22.27.000	<input checked="" type="checkbox"/> Localisation	9.42	<input type="checkbox"/> Anarta
Easting: 72.30.000	<input type="checkbox"/> Early Historic		<input checked="" type="checkbox"/> LRW
References: Bhan 1989;			<input type="checkbox"/> RPW

Site Information	Periodisation	Size (ha)	Affiliation
Site Number 194	<input type="checkbox"/> Early Food Prod	0	<input type="checkbox"/> Microlithic
Site Name: Khaso Timbo	<input type="checkbox"/> Regionalisation	0	<input type="checkbox"/> Sorath
District: Mehsana	<input type="checkbox"/> Integration	0	<input type="checkbox"/> Sindhi
Northing: 23.25.000	<input checked="" type="checkbox"/> Localisation	1	<input checked="" type="checkbox"/> Anarta
Easting: 71.45.000	<input type="checkbox"/> Early Historic		<input checked="" type="checkbox"/> LRW
References: Bhan 1989;			<input type="checkbox"/> RPW

Site Information	Periodisation	Size (ha)	Affiliation
Site Number 195	<input type="checkbox"/> Early Food Prod	0	<input type="checkbox"/> Microlithic
Site Name: Kumar	<input type="checkbox"/> Regionalisation	0	<input type="checkbox"/> Sorath
District: Mehsana	<input type="checkbox"/> Integration	0	<input type="checkbox"/> Sindhi
Northing: 23.27.000	<input checked="" type="checkbox"/> Localisation	0	<input type="checkbox"/> Anarta
Easting: 71.46.000	<input type="checkbox"/> Early Historic		<input checked="" type="checkbox"/> LRW
References: Bhan 1989;			<input type="checkbox"/> RPW

Site Information	Periodisation	Size (ha)	Affiliation
Site Number 196	<input type="checkbox"/> Early Food Prod	0	<input type="checkbox"/> Microlithic
Site Name: Limdavallo Timbo-I	<input type="checkbox"/> Regionalisation	0	<input type="checkbox"/> Sorath
District: Mehsana	<input type="checkbox"/> Integration	0	<input type="checkbox"/> Sindhi
Northing: 23.32.000	<input checked="" type="checkbox"/> Localisation	2.18	<input type="checkbox"/> Anarta
Easting: 71.46.000	<input type="checkbox"/> Early Historic		<input checked="" type="checkbox"/> LRW
References: Bhan 1989; Hegde and Sonawane 1986;			<input type="checkbox"/> RPW

Site Information	Periodisation	Size (ha)	Affiliation
Site Number 197	<input type="checkbox"/> Early Food Prod	0	<input type="checkbox"/> Microlithic
Site Name: Lolada	<input type="checkbox"/> Regionalisation	0	<input type="checkbox"/> Sorath
District: Mehsana	<input type="checkbox"/> Integration	0	<input type="checkbox"/> Sindhi
Northing: 23.27.000	<input checked="" type="checkbox"/> Localisation	0	<input checked="" type="checkbox"/> Anarta
Easting: 71.50.000	<input type="checkbox"/> Early Historic		<input type="checkbox"/> LRW
References: Bhan 1989;			<input type="checkbox"/> RPW

Site Information	Periodisation	Size (ha)	Affiliation
Site Number 198	<input type="checkbox"/> Early Food Prod	0	<input type="checkbox"/> Microlithic
Site Name: Machiala-Mota	<input type="checkbox"/> Regionalisation	0	<input type="checkbox"/> Sorath
District: Amreli	<input type="checkbox"/> Integration	0	<input type="checkbox"/> Sindhi
Northing: 21.41.000	<input checked="" type="checkbox"/> Localisation	0	<input type="checkbox"/> Anarta
Easting: 71.14.000	<input checked="" type="checkbox"/> Early Historic		<input checked="" type="checkbox"/> LRW
References: Bhan 1989;			<input checked="" type="checkbox"/> RPW

Site Information		Periodisation	Size (ha)	Affiliation
Site Number	199	<input type="checkbox"/> Early Food Prod	0	<input type="checkbox"/> Microlithic
Site Name:	Matagi-no-Timbo	<input type="checkbox"/> Regionalisation	0	<input type="checkbox"/> Sorath
District:	Surendranagar	<input type="checkbox"/> Integration	0	<input type="checkbox"/> Sindhi
Northing:	23.20.000	<input checked="" type="checkbox"/> Localisation	0	<input type="checkbox"/> Anarta
Easting:	71.41.000	<input type="checkbox"/> Early Historic		<input checked="" type="checkbox"/> LRW
References:	Bhan 1989; Hegde and Sonawane 1986;			<input type="checkbox"/> RPW

Site Information		Periodisation	Size (ha)	Affiliation
Site Number	200	<input type="checkbox"/> Early Food Prod	0	<input type="checkbox"/> Microlithic
Site Name:	Nagwada-II	<input type="checkbox"/> Regionalisation	0	<input type="checkbox"/> Sorath
District:	Surendranagar	<input type="checkbox"/> Integration	0	<input type="checkbox"/> Sindhi
Northing:	23.20.000	<input checked="" type="checkbox"/> Localisation	1.18	<input type="checkbox"/> Anarta
Easting:	71.41.000	<input type="checkbox"/> Early Historic		<input checked="" type="checkbox"/> LRW
References:	Bhan 1989;			<input type="checkbox"/> RPW

Site Information		Periodisation	Size (ha)	Affiliation
Site Number	201	<input type="checkbox"/> Early Food Prod	0	<input type="checkbox"/> Microlithic
Site Name:	Nagwada-III	<input type="checkbox"/> Regionalisation	0	<input type="checkbox"/> Sorath
District:	Surendranagar	<input type="checkbox"/> Integration	0	<input type="checkbox"/> Sindhi
Northing:	23.20.000	<input checked="" type="checkbox"/> Localisation	0.82	<input type="checkbox"/> Anarta
Easting:	71.41.000	<input type="checkbox"/> Early Historic		<input checked="" type="checkbox"/> LRW
References:	Bhan 1989;			<input type="checkbox"/> RPW

Site Information		Periodisation	Size (ha)	Affiliation
Site Number	202	<input type="checkbox"/> Early Food Prod	0	<input type="checkbox"/> Microlithic
Site Name:	Olio-peer-no-Timbo	<input type="checkbox"/> Regionalisation	0	<input checked="" type="checkbox"/> Sorath
District:	Jamnagar	<input type="checkbox"/> Integration	0	<input type="checkbox"/> Sindhi
Northing:	21.16.000	<input checked="" type="checkbox"/> Localisation	0.33	<input type="checkbox"/> Anarta
Easting:	70.01.000	<input type="checkbox"/> Early Historic		<input checked="" type="checkbox"/> LRW
References:	Bhan 1989;			<input type="checkbox"/> RPW

Site Information		Periodisation	Size (ha)	Affiliation
Site Number	203	<input type="checkbox"/> Early Food Prod	0	<input type="checkbox"/> Microlithic
Site Name:	Oriyodada-no-Timbo	<input type="checkbox"/> Regionalisation	0	<input type="checkbox"/> Sorath
District:	Surendranagar	<input type="checkbox"/> Integration	0	<input type="checkbox"/> Sindhi
Northing:	23.23.000	<input checked="" type="checkbox"/> Localisation	1.99	<input type="checkbox"/> Anarta
Easting:	71.48.000	<input type="checkbox"/> Early Historic		<input checked="" type="checkbox"/> LRW
References:	Bhan 1989; Hegde and Sonawane 1986;			<input type="checkbox"/> RPW

Site Information		Periodisation	Size (ha)	Affiliation
Site Number	204	<input type="checkbox"/> Early Food Prod	0	<input checked="" type="checkbox"/> Microlithic
Site Name:	Oriyo	<input type="checkbox"/> Regionalisation	0	<input type="checkbox"/> Sorath
District:	Bhavnagar	<input type="checkbox"/> Integration	0	<input type="checkbox"/> Sindhi
Northing:	21.54.000	<input checked="" type="checkbox"/> Localisation	1.99	<input type="checkbox"/> Anarta
Easting:	71.32.000	<input type="checkbox"/> Early Historic		<input checked="" type="checkbox"/> LRW
References:	Bhan 1989;			<input type="checkbox"/> RPW

Site Information		Periodisation	Size (ha)	Affiliation
Site Number	205	<input type="checkbox"/> Early Food Prod	0	<input type="checkbox"/> Microlithic
Site Name:	Padra	<input type="checkbox"/> Regionalisation	0	<input checked="" type="checkbox"/> Sorath
District:	Kheda	<input type="checkbox"/> Integration	0	<input type="checkbox"/> Sindhi
Northing:	22.26.000	<input checked="" type="checkbox"/> Localisation	4.71	<input type="checkbox"/> Anarta
Easting:	72.32.000	<input type="checkbox"/> Early Historic		<input checked="" type="checkbox"/> LRW
References:	Bhan 1989;			<input type="checkbox"/> RPW

Site Information		Periodisation	Size (ha)	Affiliation
Site Number	207	<input type="checkbox"/> Early Food Prod	0	<input type="checkbox"/> Microlithic
Site Name:	Pariej	<input type="checkbox"/> Regionalisation	0	<input checked="" type="checkbox"/> Sorath
District:	Kheda	<input type="checkbox"/> Integration	0	<input type="checkbox"/> Sindhi
Northing:	22.32.000	<input checked="" type="checkbox"/> Localisation	0	<input type="checkbox"/> Anarta
Easting:	72.37.000	<input type="checkbox"/> Early Historic		<input type="checkbox"/> LRW
References:	Bhan 1989;			<input type="checkbox"/> RPW

Site Information		Periodisation	Size (ha)	Affiliation
Site Number	208	<input type="checkbox"/> Early Food Prod	0	<input type="checkbox"/> Microlithic
Site Name:	Piriya-no-Timbo	<input type="checkbox"/> Regionalisation	0	<input type="checkbox"/> Sorath
District:	Mehsana	<input type="checkbox"/> Integration	0	<input type="checkbox"/> Sindhi
Northing:	23.35.000	<input checked="" type="checkbox"/> Localisation	0	<input type="checkbox"/> Anarta
Easting:	71.51.000	<input type="checkbox"/> Early Historic		<input type="checkbox"/> LRW
References:	Bhan 1989; Hegde and Sonawane 1986;			<input type="checkbox"/> RPW

Site Information		Periodisation	Size (ha)	Affiliation
Site Number	209	<input type="checkbox"/> Early Food Prod	0	<input type="checkbox"/> Microlithic
Site Name:	Pirojpur	<input type="checkbox"/> Regionalisation	0	<input type="checkbox"/> Sorath
District:	Mehsana	<input type="checkbox"/> Integration	0	<input type="checkbox"/> Sindhi
Northing:	23.25.000	<input checked="" type="checkbox"/> Localisation	0	<input type="checkbox"/> Anarta
Easting:	71.50.000	<input type="checkbox"/> Early Historic		<input checked="" type="checkbox"/> LRW
References:	Bhan 1989;			<input type="checkbox"/> RPW

Site Information		Periodisation	Size (ha)	Affiliation
Site Number	210	<input type="checkbox"/> Early Food Prod	0	<input type="checkbox"/> Microlithic
Site Name:	Popatpura	<input type="checkbox"/> Regionalisation	0	<input checked="" type="checkbox"/> Sorath
District:	Kheda	<input type="checkbox"/> Integration	0	<input type="checkbox"/> Sindhi
Northing:		<input checked="" type="checkbox"/> Localisation	0	<input type="checkbox"/> Anarta
Easting:		<input type="checkbox"/> Early Historic		<input checked="" type="checkbox"/> LRW
References:	Bhan 1989;			<input type="checkbox"/> RPW

Site Information		Periodisation	Size (ha)	Affiliation
Site Number	211	<input type="checkbox"/> Early Food Prod	0	<input type="checkbox"/> Microlithic
Site Name:	Phul Timbo	<input type="checkbox"/> Regionalisation	0	<input type="checkbox"/> Sorath
District:	Bhavnagar	<input type="checkbox"/> Integration	0	<input type="checkbox"/> Sindhi
Northing:	21.52.000	<input checked="" type="checkbox"/> Localisation	3.06	<input type="checkbox"/> Anarta
Easting:	71.44.000	<input type="checkbox"/> Early Historic		<input checked="" type="checkbox"/> LRW
References:	Bhan 1989;			<input checked="" type="checkbox"/> RPW

Site Information		Periodisation	Size (ha)	Affiliation
Site Number	212	<input type="checkbox"/> Early Food Prod	0	<input type="checkbox"/> Microlithic
Site Name:	Phulwadi	<input type="checkbox"/> Regionalisation	0	<input type="checkbox"/> Sorath
District:	Bhavnagar	<input type="checkbox"/> Integration	0	<input type="checkbox"/> Sindhi
Northing:	21.51.000	<input checked="" type="checkbox"/> Localisation	0.47	<input type="checkbox"/> Anarta
Easting:	71.38.000	<input type="checkbox"/> Early Historic		<input checked="" type="checkbox"/> LRW
References:	Bhan 1989;			<input checked="" type="checkbox"/> RPW

Site Information		Periodisation	Size (ha)	Affiliation
Site Number	213	<input type="checkbox"/> Early Food Prod	0	<input type="checkbox"/> Microlithic
Site Name:	Rajpipla-II	<input type="checkbox"/> Regionalisation	0	<input type="checkbox"/> Sorath
District:	Bhavnagar	<input type="checkbox"/> Integration	0	<input type="checkbox"/> Sindhi
Northing:	21.51.000	<input checked="" type="checkbox"/> Localisation	0.9	<input type="checkbox"/> Anarta
Easting:	71.38.000	<input checked="" type="checkbox"/> Early Historic		<input checked="" type="checkbox"/> LRW
References:	Bhan 1989;			<input type="checkbox"/> RPW

Site Information		Periodisation	Size (ha)	Affiliation
Site Number	214	<input type="checkbox"/> Early Food Prod	0	<input type="checkbox"/> Microlithic
Site Name:	Rajpipla-VII	<input type="checkbox"/> Regionalisation	0	<input type="checkbox"/> Sorath
District:	Bhavnagar	<input type="checkbox"/> Integration	0	<input type="checkbox"/> Sindhi
Northing:	21.52.000	<input checked="" type="checkbox"/> Localisation	0.99	<input type="checkbox"/> Anarta
Easting:	71.33.000	<input type="checkbox"/> Early Historic		<input checked="" type="checkbox"/> LRW
References:	Bhan 1989;			<input type="checkbox"/> RPW

Site Information		Periodisation	Size (ha)	Affiliation
Site Number	215	<input type="checkbox"/> Early Food Prod	0	<input type="checkbox"/> Microlithic
Site Name:	Sai Timbo	<input type="checkbox"/> Regionalisation	0	<input type="checkbox"/> Sorath
District:	Mehsana	<input type="checkbox"/> Integration	0	<input type="checkbox"/> Sindhi
Northing:	23.33.000	<input checked="" type="checkbox"/> Localisation	0	<input type="checkbox"/> Anarta
Easting:	71.49.000	<input type="checkbox"/> Early Historic		<input type="checkbox"/> LRW
References:	Bhan 1989;			<input checked="" type="checkbox"/> RPW

Site Information		Periodisation	Size (ha)	Affiliation
Site Number	216	<input type="checkbox"/> Early Food Prod	0	<input type="checkbox"/> Microlithic
Site Name:	Sariyano-I	<input type="checkbox"/> Regionalisation	0	<input type="checkbox"/> Sorath
District:	Mehsana	<input type="checkbox"/> Integration	0	<input type="checkbox"/> Sindhi
Northing:	23.35.000	<input checked="" type="checkbox"/> Localisation	0	<input type="checkbox"/> Anarta
Easting:	71.51.000	<input type="checkbox"/> Early Historic		<input type="checkbox"/> LRW
References:	Bhan 1989;			<input type="checkbox"/> RPW

Site Information		Periodisation	Size (ha)	Affiliation
Site Number	217	<input type="checkbox"/> Early Food Prod	0	<input type="checkbox"/> Microlithic
Site Name:	Sujnipur	<input type="checkbox"/> Regionalisation	0	<input type="checkbox"/> Sorath
District:	Mehsana	<input type="checkbox"/> Integration	0	<input type="checkbox"/> Sindhi
Northing:	23.46.000	<input checked="" type="checkbox"/> Localisation	0	<input type="checkbox"/> Anarta
Easting:	72.12.000	<input type="checkbox"/> Early Historic		<input checked="" type="checkbox"/> LRW
References:	Bhan 1989;			<input type="checkbox"/> RPW

Site Information	Periodisation	Size (ha)	Affiliation
Site Number 218	<input type="checkbox"/> Early Food Prod	0	<input type="checkbox"/> Microlithic
Site Name: Talewadi	<input type="checkbox"/> Regionalisation	0	<input type="checkbox"/> Sorath
District: Jamnagar	<input type="checkbox"/> Integration	0	<input type="checkbox"/> Sindhi
Northing: 22.02.000	<input checked="" type="checkbox"/> Localisation	1.57	<input type="checkbox"/> Anarta
Easting: 70.05.000	<input type="checkbox"/> Early Historic		<input checked="" type="checkbox"/> LRW
References: Bhan 1989;			<input type="checkbox"/> RPW

Site Information	Periodisation	Size (ha)	Affiliation
Site Number 219	<input type="checkbox"/> Early Food Prod	0	<input checked="" type="checkbox"/> Microlithic
Site Name: Tokaria Timbo-I	<input type="checkbox"/> Regionalisation	0	<input type="checkbox"/> Sorath
District: Mehsana	<input type="checkbox"/> Integration	0	<input type="checkbox"/> Sindhi
Northing: 23.28.000	<input checked="" type="checkbox"/> Localisation	0.14	<input type="checkbox"/> Anarta
Easting: 71.48.000	<input type="checkbox"/> Early Historic		<input checked="" type="checkbox"/> LRW
References: Bhan 1989; Hegde and Sonawane 1986;			<input type="checkbox"/> RPW

Site Information	Periodisation	Size (ha)	Affiliation
Site Number 220	<input type="checkbox"/> Early Food Prod	0	<input type="checkbox"/> Microlithic
Site Name: Tokaria Timbo-II	<input type="checkbox"/> Regionalisation	0	<input type="checkbox"/> Sorath
District: Mehsana	<input type="checkbox"/> Integration	0	<input type="checkbox"/> Sindhi
Northing: 23.28.000	<input checked="" type="checkbox"/> Localisation	0.28	<input type="checkbox"/> Anarta
Easting: 71.48.000	<input type="checkbox"/> Early Historic		<input type="checkbox"/> LRW
References: Bhan 1989; Hegde and Sonawane 1986;			<input type="checkbox"/> RPW

Site Information	Periodisation	Size (ha)	Affiliation
Site Number 221	<input type="checkbox"/> Early Food Prod	0	<input type="checkbox"/> Microlithic
Site Name: Tokaria Timbo-III	<input type="checkbox"/> Regionalisation	0	<input type="checkbox"/> Sorath
District: Mehsana	<input type="checkbox"/> Integration	0	<input type="checkbox"/> Sindhi
Northing: 23.28.000	<input checked="" type="checkbox"/> Localisation	1.18	<input type="checkbox"/> Anarta
Easting: 71.48.000	<input type="checkbox"/> Early Historic		<input type="checkbox"/> LRW
References: Bhan 1989; Hegde and Sonawane 1986;			<input type="checkbox"/> RPW

Site Information	Periodisation	Size (ha)	Affiliation
Site Number 222	<input type="checkbox"/> Early Food Prod	0	<input type="checkbox"/> Microlithic
Site Name: Thikariya-no-Timbo	<input type="checkbox"/> Regionalisation	0	<input type="checkbox"/> Sorath
District: Mehsana	<input type="checkbox"/> Integration	0	<input type="checkbox"/> Sindhi
Northing: 23.32.000	<input checked="" type="checkbox"/> Localisation	2.67	<input checked="" type="checkbox"/> Anarta
Easting: 71.46.000	<input type="checkbox"/> Early Historic		<input checked="" type="checkbox"/> LRW
References: Bhan 1989; Hegde and Sonawane 1986;			<input type="checkbox"/> RPW

Site Information	Periodisation	Size (ha)	Affiliation
Site Number 224	<input type="checkbox"/> Early Food Prod	0	<input type="checkbox"/> Microlithic
Site Name: Vaghel Talao	<input type="checkbox"/> Regionalisation	0	<input type="checkbox"/> Sorath
District: Kheda	<input type="checkbox"/> Integration	0	<input type="checkbox"/> Sindhi
Northing: 22.28.000	<input checked="" type="checkbox"/> Localisation	0.2	<input type="checkbox"/> Anarta
Easting: 72.30.000	<input type="checkbox"/> Early Historic		<input type="checkbox"/> LRW
References: Bhan 1989;			<input type="checkbox"/> RPW

Site Information		Periodisation	Size (ha)	Affiliation
Site Number	225	<input type="checkbox"/> Early Food Prod	0	<input type="checkbox"/> Microlithic
Site Name:	Vakiner	<input type="checkbox"/> Regionalisation	0	<input type="checkbox"/> Sorath
District:	Jamnagar	<input type="checkbox"/> Integration	0	<input type="checkbox"/> Sindhi
Northing:	21.50.000	<input checked="" type="checkbox"/> Localisation	1.57	<input type="checkbox"/> Anarta
Easting:	69.25.000	<input type="checkbox"/> Early Historic		<input type="checkbox"/> LRW
References:	Bhan 1989;			<input type="checkbox"/> RPW
Site Information		Periodisation	Size (ha)	Affiliation
Site Number	226	<input type="checkbox"/> Early Food Prod	0	<input type="checkbox"/> Microlithic
Site Name:	Veranatha	<input type="checkbox"/> Regionalisation	0	<input type="checkbox"/> Sorath
District:	Mehsana	<input type="checkbox"/> Integration	0	<input type="checkbox"/> Sindhi
Northing:	23.38.000	<input checked="" type="checkbox"/> Localisation	1.28	<input type="checkbox"/> Anarta
Easting:	71.54.000	<input type="checkbox"/> Early Historic		<input checked="" type="checkbox"/> LRW
References:	Bhan 1989;			<input type="checkbox"/> RPW
Site Information		Periodisation	Size (ha)	Affiliation
Site Number	227	<input type="checkbox"/> Early Food Prod	0	<input type="checkbox"/> Microlithic
Site Name:	Virpur	<input type="checkbox"/> Regionalisation	0	<input checked="" type="checkbox"/> Sorath
District:	Jamnagar	<input type="checkbox"/> Integration	0	<input type="checkbox"/> Sindhi
Northing:	22.07.000	<input checked="" type="checkbox"/> Localisation	0.79	<input type="checkbox"/> Anarta
Easting:	70.56.000	<input type="checkbox"/> Early Historic		<input checked="" type="checkbox"/> LRW
References:	Bhan 1989;Bhan 1986;			<input type="checkbox"/> RPW
Site Information		Periodisation	Size (ha)	Affiliation
Site Number	228	<input type="checkbox"/> Early Food Prod	0	<input type="checkbox"/> Microlithic
Site Name:	Wasal (Vasal)	<input type="checkbox"/> Regionalisation	0	<input type="checkbox"/> Sorath
District:	Jamnagar	<input type="checkbox"/> Integration	0	<input type="checkbox"/> Sindhi
Northing:	22.24.000	<input checked="" type="checkbox"/> Localisation	7.07	<input type="checkbox"/> Anarta
Easting:	70.00.000	<input checked="" type="checkbox"/> Early Historic		<input type="checkbox"/> LRW
References:	Bhan 1989;Bhan 1986;			<input type="checkbox"/> RPW
Site Information		Periodisation	Size (ha)	Affiliation
Site Number	230	<input type="checkbox"/> Early Food Prod	0	<input type="checkbox"/> Microlithic
Site Name:	Peer-ni-Durgha	<input type="checkbox"/> Regionalisation	0	<input type="checkbox"/> Sorath
District:	Jamnagar	<input type="checkbox"/> Integration	0	<input type="checkbox"/> Sindhi
Northing:	22.17.000	<input checked="" type="checkbox"/> Localisation	1.18	<input type="checkbox"/> Anarta
Easting:	70.04.000	<input type="checkbox"/> Early Historic		<input checked="" type="checkbox"/> LRW
References:	Bhan 1989;			<input type="checkbox"/> RPW
Site Information		Periodisation	Size (ha)	Affiliation
Site Number	294	<input type="checkbox"/> Early Food Prod	0	<input checked="" type="checkbox"/> Microlithic
Site Name:	Zanzaria-no-Timbo	<input checked="" type="checkbox"/> Regionalisation	3.14	<input type="checkbox"/> Sorath
District:	Mehsana	<input type="checkbox"/> Integration	0	<input type="checkbox"/> Sindhi
Northing:	23.26.000	<input type="checkbox"/> Localisation	0	<input type="checkbox"/> Anarta
Easting:	71.44.000	<input type="checkbox"/> Early Historic		<input type="checkbox"/> LRW
References:	Bhan 1994;			<input type="checkbox"/> RPW

Site Information		Periodisation	Size (ha)	Affiliation
Site Number	295	<input type="checkbox"/> Early Food Prod	0	<input type="checkbox"/> Microlithic
Site Name:	Amasia-no-Timbo	<input type="checkbox"/> Regionalisation	0	<input type="checkbox"/> Sorath
District:	Banaskantha	<input checked="" type="checkbox"/> Integration	9.42	<input type="checkbox"/> Sindhi
Northing:	23.32.000	<input type="checkbox"/> Localisation	0	<input type="checkbox"/> Anarta
Easting:	71.29.000	<input type="checkbox"/> Early Historic		<input type="checkbox"/> LRW
References:	Bhan 1994;			<input type="checkbox"/> RPW

Site Information		Periodisation	Size (ha)	Affiliation
Site Number	296	<input type="checkbox"/> Early Food Prod	0	<input checked="" type="checkbox"/> Microlithic
Site Name:	Ajivi-no-Timbo	<input checked="" type="checkbox"/> Regionalisation	0.78	<input type="checkbox"/> Sorath
District:	Mehsana	<input type="checkbox"/> Integration	0	<input type="checkbox"/> Sindhi
Northing:	23.37.000	<input type="checkbox"/> Localisation	0	<input type="checkbox"/> Anarta
Easting:	71.47.500	<input type="checkbox"/> Early Historic		<input type="checkbox"/> LRW
References:	Bhan 1994;			<input type="checkbox"/> RPW

Site Information		Periodisation	Size (ha)	Affiliation
Site Number	297	<input type="checkbox"/> Early Food Prod	0	<input type="checkbox"/> Microlithic
Site Name:	Limbavala Khetra	<input type="checkbox"/> Regionalisation	0	<input type="checkbox"/> Sorath
District:	Mehsana	<input type="checkbox"/> Integration	0	<input type="checkbox"/> Sindhi
Northing:	23.32.000	<input checked="" type="checkbox"/> Localisation	0	<input type="checkbox"/> Anarta
Easting:	71.46.000	<input type="checkbox"/> Early Historic		<input type="checkbox"/> LRW
References:	Bhan 1994;			<input type="checkbox"/> RPW

Site Information		Periodisation	Size (ha)	Affiliation
Site Number	298	<input type="checkbox"/> Early Food Prod	0	<input type="checkbox"/> Microlithic
Site Name:	Sasiya-no-Timbo	<input type="checkbox"/> Regionalisation	0	<input type="checkbox"/> Sorath
District:	Mehsana	<input type="checkbox"/> Integration	0	<input type="checkbox"/> Sindhi
Northing:	23.35.000	<input checked="" type="checkbox"/> Localisation	1.77	<input type="checkbox"/> Anarta
Easting:	71.51.000	<input type="checkbox"/> Early Historic		<input checked="" type="checkbox"/> LRW
References:	Bhan 1994; Hegde and Sonawane 1986;			<input type="checkbox"/> RPW

Site Information		Periodisation	Size (ha)	Affiliation
Site Number	299	<input type="checkbox"/> Early Food Prod	0	<input type="checkbox"/> Microlithic
Site Name:	Gokhijiadi-no-Timbo	<input type="checkbox"/> Regionalisation	0	<input type="checkbox"/> Sorath
District:	Mehsana	<input checked="" type="checkbox"/> Integration	0.38	<input type="checkbox"/> Sindhi
Northing:	23.37.000	<input type="checkbox"/> Localisation	0	<input checked="" type="checkbox"/> Anarta
Easting:	71.52.600	<input type="checkbox"/> Early Historic		<input type="checkbox"/> LRW
References:	Bhan 1994;			<input type="checkbox"/> RPW

Site Information		Periodisation	Size (ha)	Affiliation
Site Number	300	<input type="checkbox"/> Early Food Prod	0	<input checked="" type="checkbox"/> Microlithic
Site Name:	Kamixya Timbo	<input checked="" type="checkbox"/> Regionalisation	0.07	<input type="checkbox"/> Sorath
District:	Mehsana	<input type="checkbox"/> Integration	0	<input type="checkbox"/> Sindhi
Northing:	23.38.000	<input type="checkbox"/> Localisation	0	<input type="checkbox"/> Anarta
Easting:	71.53.000	<input type="checkbox"/> Early Historic		<input type="checkbox"/> LRW
References:	Bhan 1994;			<input type="checkbox"/> RPW

Site Information	Periodisation	Size (ha)	Affiliation
Site Number 301	<input type="checkbox"/> Early Food Prod	0	<input checked="" type="checkbox"/> Microlithic
Site Name: Thumda II	<input checked="" type="checkbox"/> Regionalisation	0.09	<input type="checkbox"/> Sorath
District: Mehsana	<input type="checkbox"/> Integration	0	<input type="checkbox"/> Sindhi
Northing:	<input type="checkbox"/> Localisation	0	<input type="checkbox"/> Anarta
Easting:	<input type="checkbox"/> Early Historic		<input type="checkbox"/> LRW
References: Bhan 1994;			<input type="checkbox"/> RPW

Site Information	Periodisation	Size (ha)	Affiliation
Site Number 302	<input type="checkbox"/> Early Food Prod	0	<input type="checkbox"/> Microlithic
Site Name: Thumda I	<input type="checkbox"/> Regionalisation	0	<input type="checkbox"/> Sorath
District: Mehsana	<input type="checkbox"/> Integration	0	<input type="checkbox"/> Sindhi
Northing:	<input checked="" type="checkbox"/> Localisation	0.06	<input type="checkbox"/> Anarta
Easting:	<input type="checkbox"/> Early Historic		<input type="checkbox"/> LRW
References: Bhan 1994;			<input type="checkbox"/> RPW

Site Information	Periodisation	Size (ha)	Affiliation
Site Number 303	<input type="checkbox"/> Early Food Prod	0	<input type="checkbox"/> Microlithic
Site Name: Odherio Timbo	<input type="checkbox"/> Regionalisation	0	<input type="checkbox"/> Sorath
District: Mehsana	<input type="checkbox"/> Integration	0	<input type="checkbox"/> Sindhi
Northing: 23.36.200	<input checked="" type="checkbox"/> Localisation	0.79	<input checked="" type="checkbox"/> Anarta
Easting: 71.49.000	<input type="checkbox"/> Early Historic		<input type="checkbox"/> LRW
References: Bhan 1994;			<input type="checkbox"/> RPW

Site Information	Periodisation	Size (ha)	Affiliation
Site Number 304	<input type="checkbox"/> Early Food Prod	0	<input checked="" type="checkbox"/> Microlithic
Site Name: Kalrio Timbo	<input checked="" type="checkbox"/> Regionalisation	0.07	<input type="checkbox"/> Sorath
District: Mehsana	<input type="checkbox"/> Integration	0	<input type="checkbox"/> Sindhi
Northing: 23.36.600	<input type="checkbox"/> Localisation	0	<input type="checkbox"/> Anarta
Easting: 71.47.000	<input type="checkbox"/> Early Historic		<input type="checkbox"/> LRW
References: Bhan 1994;			<input type="checkbox"/> RPW

Site Information	Periodisation	Size (ha)	Affiliation
Site Number 305	<input type="checkbox"/> Early Food Prod	0	<input checked="" type="checkbox"/> Microlithic
Site Name: Khidhalla Timbo	<input checked="" type="checkbox"/> Regionalisation	0.43	<input type="checkbox"/> Sorath
District: Mehsana	<input type="checkbox"/> Integration	0	<input type="checkbox"/> Sindhi
Northing: 23.30.400	<input type="checkbox"/> Localisation	0	<input type="checkbox"/> Anarta
Easting: 71.48.000	<input type="checkbox"/> Early Historic		<input type="checkbox"/> LRW
References: Bhan 1994;			<input type="checkbox"/> RPW

Site Information	Periodisation	Size (ha)	Affiliation
Site Number 306	<input type="checkbox"/> Early Food Prod	0	<input type="checkbox"/> Microlithic
Site Name: Khari-no-Timbo	<input checked="" type="checkbox"/> Regionalisation	0.86	<input type="checkbox"/> Sorath
District: Mehsana	<input type="checkbox"/> Integration	0	<input type="checkbox"/> Sindhi
Northing: 23.36.000	<input type="checkbox"/> Localisation	0	<input type="checkbox"/> Anarta
Easting: 71.50.000	<input type="checkbox"/> Early Historic		<input type="checkbox"/> LRW
References: Bhan 1994; Hegde and Sonawane 1986;			<input type="checkbox"/> RPW

Site Information		Periodisation	Size (ha)	Affiliation
Site Number	307	<input type="checkbox"/> Early Food Prod	0	<input type="checkbox"/> Microlithic
Site Name:	Vadia-no-Timbo	<input type="checkbox"/> Regionalisation	0	<input type="checkbox"/> Sorath
District:	Mehsana	<input type="checkbox"/> Integration	0	<input type="checkbox"/> Sindhi
Northing:	23.45.000	<input checked="" type="checkbox"/> Localisation	0.7	<input type="checkbox"/> Anarta
Easting:	71.53.000	<input type="checkbox"/> Early Historic		<input checked="" type="checkbox"/> LRW
References:	Bhan 1989; Bhan 1994; Hegde and Sonawane 1986;			<input type="checkbox"/> RPW

Site Information		Periodisation	Size (ha)	Affiliation
Site Number	308	<input type="checkbox"/> Early Food Prod	0	<input type="checkbox"/> Microlithic
Site Name:	Gomsar Timbo	<input type="checkbox"/> Regionalisation	0	<input type="checkbox"/> Sorath
District:	Surendranagar	<input type="checkbox"/> Integration	0	<input type="checkbox"/> Sindhi
Northing:	23.17.000	<input checked="" type="checkbox"/> Localisation	0	<input checked="" type="checkbox"/> Anarta
Easting:	71.43.000	<input type="checkbox"/> Early Historic		<input type="checkbox"/> LRW
References:	Bhan 1994;			<input type="checkbox"/> RPW

Site Information		Periodisation	Size (ha)	Affiliation
Site Number	309	<input type="checkbox"/> Early Food Prod	0	<input type="checkbox"/> Microlithic
Site Name:	Shaktari	<input type="checkbox"/> Regionalisation	0	<input type="checkbox"/> Sorath
District:	Banaskantha	<input checked="" type="checkbox"/> Integration	2.4	<input type="checkbox"/> Sindhi
Northing:	23.32.000	<input type="checkbox"/> Localisation	0	<input type="checkbox"/> Anarta
Easting:	71.48.000	<input type="checkbox"/> Early Historic		<input type="checkbox"/> LRW
References:	Bhan 1994;			<input type="checkbox"/> RPW

Site Information		Periodisation	Size (ha)	Affiliation
Site Number	310	<input type="checkbox"/> Early Food Prod	0	<input type="checkbox"/> Microlithic
Site Name:	Rajwadio Timbo II	<input type="checkbox"/> Regionalisation	0	<input type="checkbox"/> Sorath
District:	Mehsana	<input type="checkbox"/> Integration	0	<input type="checkbox"/> Sindhi
Northing:	23.35.000	<input checked="" type="checkbox"/> Localisation	0.18	<input type="checkbox"/> Anarta
Easting:	71.51.000	<input type="checkbox"/> Early Historic		<input checked="" type="checkbox"/> LRW
References:	Bhan 1994;			<input type="checkbox"/> RPW

Site Information		Periodisation	Size (ha)	Affiliation
Site Number	311	<input type="checkbox"/> Early Food Prod	0	<input type="checkbox"/> Microlithic
Site Name:	Gachino Bor	<input type="checkbox"/> Regionalisation	0	<input type="checkbox"/> Sorath
District:	Mehsana	<input type="checkbox"/> Integration	0	<input type="checkbox"/> Sindhi
Northing:	23.36.000	<input checked="" type="checkbox"/> Localisation	0.016	<input type="checkbox"/> Anarta
Easting:	71.53.000	<input type="checkbox"/> Early Historic		<input type="checkbox"/> LRW
References:	Bhan 1994;			<input type="checkbox"/> RPW

Site Information		Periodisation	Size (ha)	Affiliation
Site Number	312	<input type="checkbox"/> Early Food Prod	0	<input type="checkbox"/> Microlithic
Site Name:	Choteria Timbo	<input type="checkbox"/> Regionalisation	0	<input type="checkbox"/> Sorath
District:	Mehsana	<input checked="" type="checkbox"/> Integration	0.15	<input type="checkbox"/> Sindhi
Northing:	23.36.000	<input type="checkbox"/> Localisation	0	<input checked="" type="checkbox"/> Anarta
Easting:	71.51.100	<input type="checkbox"/> Early Historic		<input type="checkbox"/> LRW
References:	Bhan 1994;			<input type="checkbox"/> RPW

Site Information		Periodisation	Size (ha)	Affiliation
Site Number	313	<input type="checkbox"/> Early Food Prod	0	<input checked="" type="checkbox"/> Microlithic
Site Name:	Rajwadio Timbo I	<input checked="" type="checkbox"/> Regionalisation	0.05	<input type="checkbox"/> Sorath
District:	Mehsana	<input type="checkbox"/> Integration	0	<input type="checkbox"/> Sindhi
Northing:	23.35.000	<input type="checkbox"/> Localisation	0	<input type="checkbox"/> Anarta
Easting:	71.51.000	<input type="checkbox"/> Early Historic		<input type="checkbox"/> LRW
References:	Bhan 1994;			<input type="checkbox"/> RPW
Site Information		Periodisation	Size (ha)	Affiliation
Site Number	314	<input type="checkbox"/> Early Food Prod	0	<input checked="" type="checkbox"/> Microlithic
Site Name:	Navapura	<input checked="" type="checkbox"/> Regionalisation	0.09	<input type="checkbox"/> Sorath
District:	Mehsana	<input type="checkbox"/> Integration	0	<input type="checkbox"/> Sindhi
Northing:	23.36.500	<input type="checkbox"/> Localisation	0	<input type="checkbox"/> Anarta
Easting:	71.51.600	<input type="checkbox"/> Early Historic		<input type="checkbox"/> LRW
References:	Bhan 1994;			<input type="checkbox"/> RPW
Site Information		Periodisation	Size (ha)	Affiliation
Site Number	315	<input type="checkbox"/> Early Food Prod	0	<input type="checkbox"/> Microlithic
Site Name:	Mullada II	<input type="checkbox"/> Regionalisation	0	<input type="checkbox"/> Sorath
District:	Surendranagar	<input type="checkbox"/> Integration	0	<input type="checkbox"/> Sindhi
Northing:	23.18.000	<input checked="" type="checkbox"/> Localisation	0.5	<input type="checkbox"/> Anarta
Easting:	71.44.000	<input type="checkbox"/> Early Historic		<input type="checkbox"/> LRW
References:	Bhan 1994;			<input type="checkbox"/> RPW
Site Information		Periodisation	Size (ha)	Affiliation
Site Number	316	<input type="checkbox"/> Early Food Prod	0	<input checked="" type="checkbox"/> Microlithic
Site Name:	Mullada I	<input checked="" type="checkbox"/> Regionalisation	0.79	<input type="checkbox"/> Sorath
District:	Surendranagar	<input type="checkbox"/> Integration	0	<input type="checkbox"/> Sindhi
Northing:	23.18.000	<input type="checkbox"/> Localisation	0	<input type="checkbox"/> Anarta
Easting:	71.44.000	<input type="checkbox"/> Early Historic		<input type="checkbox"/> LRW
References:	Bhan 1994;			<input type="checkbox"/> RPW
Site Information		Periodisation	Size (ha)	Affiliation
Site Number	317	<input type="checkbox"/> Early Food Prod	0	<input type="checkbox"/> Microlithic
Site Name:	Nagwada IV	<input type="checkbox"/> Regionalisation	0	<input type="checkbox"/> Sorath
District:	Surendranagar	<input checked="" type="checkbox"/> Integration	0.42	<input checked="" type="checkbox"/> Sindhi
Northing:	23.20.000	<input type="checkbox"/> Localisation	0	<input checked="" type="checkbox"/> Anarta
Easting:	71.41.000	<input type="checkbox"/> Early Historic		<input type="checkbox"/> LRW
References:	Bhan 1994;			<input type="checkbox"/> RPW
Site Information		Periodisation	Size (ha)	Affiliation
Site Number	318	<input type="checkbox"/> Early Food Prod	0	<input checked="" type="checkbox"/> Microlithic
Site Name:	Nani Chandor	<input checked="" type="checkbox"/> Regionalisation	0.79	<input type="checkbox"/> Sorath
District:	Mehsana	<input type="checkbox"/> Integration	0	<input type="checkbox"/> Sindhi
Northing:	23.32.000	<input checked="" type="checkbox"/> Localisation	0.79	<input checked="" type="checkbox"/> Anarta
Easting:	71.37.500	<input type="checkbox"/> Early Historic		<input checked="" type="checkbox"/> LRW
References:	Bhan 1994;			<input type="checkbox"/> RPW

Site Information		Periodisation	Size (ha)	Affiliation
Site Number	319	<input type="checkbox"/> Early Food Prod	0	<input type="checkbox"/> Microlithic
Site Name:	Footariya	<input checked="" type="checkbox"/> Regionalisation	0.02	<input type="checkbox"/> Sorath
District:	Mehsana	<input type="checkbox"/> Integration	0	<input type="checkbox"/> Sindhi
Northing:	23.36.500	<input type="checkbox"/> Localisation	0	<input checked="" type="checkbox"/> Anarta
Easting:	71.44.000	<input type="checkbox"/> Early Historic		<input type="checkbox"/> LRW
References:	Bhan 1994;			<input type="checkbox"/> RPW

Site Information		Periodisation	Size (ha)	Affiliation
Site Number	320	<input type="checkbox"/> Early Food Prod	0	<input type="checkbox"/> Microlithic
Site Name:	Orumana	<input type="checkbox"/> Regionalisation	0	<input type="checkbox"/> Sorath
District:	Mehsana	<input type="checkbox"/> Integration	0	<input type="checkbox"/> Sindhi
Northing:	23.36.000	<input checked="" type="checkbox"/> Localisation	0.16	<input checked="" type="checkbox"/> Anarta
Easting:	71.53.700	<input type="checkbox"/> Early Historic		<input checked="" type="checkbox"/> LRW
References:	Bhan 1994;			<input type="checkbox"/> RPW

Site Information		Periodisation	Size (ha)	Affiliation
Site Number	321	<input type="checkbox"/> Early Food Prod	0	<input checked="" type="checkbox"/> Microlithic
Site Name:	Okado Timbo	<input checked="" type="checkbox"/> Regionalisation	0.08	<input type="checkbox"/> Sorath
District:	Mehsana	<input type="checkbox"/> Integration	0	<input type="checkbox"/> Sindhi
Northing:	23.37.400	<input type="checkbox"/> Localisation	0	<input type="checkbox"/> Anarta
Easting:	71.50.800	<input type="checkbox"/> Early Historic		<input type="checkbox"/> LRW
References:	Bhan 1994;			<input type="checkbox"/> RPW

Site Information		Periodisation	Size (ha)	Affiliation
Site Number	322	<input type="checkbox"/> Early Food Prod	0	<input checked="" type="checkbox"/> Microlithic
Site Name:	Bagaya-no-Timbo	<input checked="" type="checkbox"/> Regionalisation	0.25	<input type="checkbox"/> Sorath
District:	Mehsana	<input checked="" type="checkbox"/> Integration	0.25	<input type="checkbox"/> Sindhi
Northing:	23.25.000	<input checked="" type="checkbox"/> Localisation	0.25	<input checked="" type="checkbox"/> Anarta
Easting:	71.48.000	<input type="checkbox"/> Early Historic		<input checked="" type="checkbox"/> LRW
References:	Bhan 1994; Hegde and Sonawane 1986;			<input type="checkbox"/> RPW

Site Information		Periodisation	Size (ha)	Affiliation
Site Number	323	<input type="checkbox"/> Early Food Prod	0	<input checked="" type="checkbox"/> Microlithic
Site Name:	Dhakadi-no-Timbo	<input checked="" type="checkbox"/> Regionalisation	0	<input type="checkbox"/> Sorath
District:	Mehsana	<input type="checkbox"/> Integration	0	<input type="checkbox"/> Sindhi
Northing:	23.16.000	<input type="checkbox"/> Localisation	0	<input type="checkbox"/> Anarta
Easting:	71.48.000	<input type="checkbox"/> Early Historic		<input type="checkbox"/> LRW
References:	Bhan 1994;			<input type="checkbox"/> RPW

Site Information		Periodisation	Size (ha)	Affiliation
Site Number	324	<input type="checkbox"/> Early Food Prod	0	<input type="checkbox"/> Microlithic
Site Name:	Godha	<input type="checkbox"/> Regionalisation	0	<input type="checkbox"/> Sorath
District:	Banaskantha	<input type="checkbox"/> Integration	0	<input type="checkbox"/> Sindhi
Northing:	23.41.000	<input checked="" type="checkbox"/> Localisation	0.33	<input type="checkbox"/> Anarta
Easting:	71.26.000	<input type="checkbox"/> Early Historic		<input checked="" type="checkbox"/> LRW
References:	Bhan 1994;			<input type="checkbox"/> RPW

Site Information	Periodisation	Size (ha)	Affiliation
Site Number 325	<input type="checkbox"/> Early Food Prod	0	<input checked="" type="checkbox"/> Microlithic
Site Name: Rawad I	<input checked="" type="checkbox"/> Regionalisation	0.24	<input type="checkbox"/> Sorath
District: Mehsana	<input type="checkbox"/> Integration	0	<input type="checkbox"/> Sindhi
Northing: 23.38.400	<input type="checkbox"/> Localisation	0	<input type="checkbox"/> Anarta
Easting: 71.51.000	<input type="checkbox"/> Early Historic		<input type="checkbox"/> LRW
References: Bhan 1994;			<input type="checkbox"/> RPW

Site Information	Periodisation	Size (ha)	Affiliation
Site Number 326	<input type="checkbox"/> Early Food Prod	0	<input checked="" type="checkbox"/> Microlithic
Site Name: Hanuman Kathi	<input checked="" type="checkbox"/> Regionalisation	0.2	<input type="checkbox"/> Sorath
District: Mehsana	<input type="checkbox"/> Integration	0	<input type="checkbox"/> Sindhi
Northing: 23.38.600	<input type="checkbox"/> Localisation	0	<input type="checkbox"/> Anarta
Easting: 71.51.000	<input type="checkbox"/> Early Historic		<input type="checkbox"/> LRW
References: Bhan 1994;			<input type="checkbox"/> RPW

Site Information	Periodisation	Size (ha)	Affiliation
Site Number 327	<input type="checkbox"/> Early Food Prod	0	<input checked="" type="checkbox"/> Microlithic
Site Name: Rawad II	<input checked="" type="checkbox"/> Regionalisation	0.09	<input type="checkbox"/> Sorath
District: Mehsana	<input type="checkbox"/> Integration	0	<input type="checkbox"/> Sindhi
Northing: 23.38.400	<input type="checkbox"/> Localisation	0	<input type="checkbox"/> Anarta
Easting: 71.51.500	<input type="checkbox"/> Early Historic		<input type="checkbox"/> LRW
References: Bhan 1994;			<input type="checkbox"/> RPW

Site Information	Periodisation	Size (ha)	Affiliation
Site Number 328	<input type="checkbox"/> Early Food Prod	0	<input checked="" type="checkbox"/> Microlithic
Site Name: Wasara-no-Timbo	<input checked="" type="checkbox"/> Regionalisation	0	<input type="checkbox"/> Sorath
District: Mehsana	<input type="checkbox"/> Integration	0	<input type="checkbox"/> Sindhi
Northing: 23.32.000	<input type="checkbox"/> Localisation	0	<input type="checkbox"/> Anarta
Easting: 71.45.000	<input type="checkbox"/> Early Historic		<input type="checkbox"/> LRW
References: Bhan 1994;			<input type="checkbox"/> RPW

Site Information	Periodisation	Size (ha)	Affiliation
Site Number 329	<input type="checkbox"/> Early Food Prod	0	<input type="checkbox"/> Microlithic
Site Name: Dharovad-no-Timbo	<input type="checkbox"/> Regionalisation	0	<input type="checkbox"/> Sorath
District: Surendranagar	<input type="checkbox"/> Integration	0	<input type="checkbox"/> Sindhi
Northing:	<input checked="" type="checkbox"/> Localisation	0	<input type="checkbox"/> Anarta
Easting:	<input type="checkbox"/> Early Historic		<input checked="" type="checkbox"/> LRW
References: Bhan 1994;			<input type="checkbox"/> RPW

Site Information	Periodisation	Size (ha)	Affiliation
Site Number 330	<input type="checkbox"/> Early Food Prod	0	<input checked="" type="checkbox"/> Microlithic
Site Name: Dosodoshi-no-Timbo	<input checked="" type="checkbox"/> Regionalisation	0	<input type="checkbox"/> Sorath
District: Mehsana	<input type="checkbox"/> Integration	0	<input type="checkbox"/> Sindhi
Northing: 23.31.000	<input type="checkbox"/> Localisation	0	<input type="checkbox"/> Anarta
Easting: 71.47.000	<input type="checkbox"/> Early Historic		<input type="checkbox"/> LRW
References: Bhan 1994;			<input type="checkbox"/> RPW

Site Information	Periodisation	Size (ha)	Affiliation
Site Number 331	<input type="checkbox"/> Early Food Prod	0	<input type="checkbox"/> Microlithic
Site Name: Kheth Talvedi	<input type="checkbox"/> Regionalisation	0	<input type="checkbox"/> Sorath
District: Mehsana	<input type="checkbox"/> Integration	0	<input type="checkbox"/> Sindhi
Northing: 23.32.000	<input checked="" type="checkbox"/> Localisation	0.16	<input type="checkbox"/> Anarta
Easting: 71.40.000	<input type="checkbox"/> Early Historic		<input checked="" type="checkbox"/> LRW
References: Bhan 1994;			<input type="checkbox"/> RPW

Site Information	Periodisation	Size (ha)	Affiliation
Site Number 332	<input type="checkbox"/> Early Food Prod	0	<input checked="" type="checkbox"/> Microlithic
Site Name: Pahera	<input checked="" type="checkbox"/> Regionalisation	0.28	<input type="checkbox"/> Sorath
District: Mehsana	<input type="checkbox"/> Integration	0	<input type="checkbox"/> Sindhi
Northing: 23.31.000	<input type="checkbox"/> Localisation	0	<input type="checkbox"/> Anarta
Easting: 71.33.000	<input type="checkbox"/> Early Historic		<input type="checkbox"/> LRW
References: Bhan 1994;			<input type="checkbox"/> RPW

Site Information	Periodisation	Size (ha)	Affiliation
Site Number 333	<input type="checkbox"/> Early Food Prod	0	<input type="checkbox"/> Microlithic
Site Name: Lakhetra-no-Timbo	<input type="checkbox"/> Regionalisation	0	<input type="checkbox"/> Sorath
District: Surendranagar	<input type="checkbox"/> Integration	0	<input type="checkbox"/> Sindhi
Northing: 23.27.000	<input checked="" type="checkbox"/> Localisation	0.26	<input type="checkbox"/> Anarta
Easting: 71.29.500	<input type="checkbox"/> Early Historic		<input checked="" type="checkbox"/> LRW
References: Bhan 1994;			<input type="checkbox"/> RPW

Site Information	Periodisation	Size (ha)	Affiliation
Site Number 334	<input type="checkbox"/> Early Food Prod	0	<input type="checkbox"/> Microlithic
Site Name: Linedoriwalo Timbo	<input type="checkbox"/> Regionalisation	0	<input type="checkbox"/> Sorath
District: Surendranagar	<input type="checkbox"/> Integration	0	<input type="checkbox"/> Sindhi
Northing: 23.27.000	<input checked="" type="checkbox"/> Localisation	0.28	<input type="checkbox"/> Anarta
Easting: 71.29.500	<input type="checkbox"/> Early Historic		<input checked="" type="checkbox"/> LRW
References: Bhan 1994;			<input type="checkbox"/> RPW

Site Information	Periodisation	Size (ha)	Affiliation
Site Number 335	<input type="checkbox"/> Early Food Prod	0	<input type="checkbox"/> Microlithic
Site Name: Kasano Relo	<input type="checkbox"/> Regionalisation	0	<input type="checkbox"/> Sorath
District: Surendranagar	<input type="checkbox"/> Integration	0	<input type="checkbox"/> Sindhi
Northing: 23.27.000	<input checked="" type="checkbox"/> Localisation	0.22	<input type="checkbox"/> Anarta
Easting: 71.29.500	<input type="checkbox"/> Early Historic		<input checked="" type="checkbox"/> LRW
References: Bhan 1994;			<input type="checkbox"/> RPW

Site Information	Periodisation	Size (ha)	Affiliation
Site Number 336	<input type="checkbox"/> Early Food Prod	0	<input type="checkbox"/> Microlithic
Site Name: Padri	<input checked="" type="checkbox"/> Regionalisation	0	<input checked="" type="checkbox"/> Sorath
District: Bhavnagar	<input checked="" type="checkbox"/> Integration	0.55	<input type="checkbox"/> Sindhi
Northing: 22.13.200	<input type="checkbox"/> Localisation	0	<input type="checkbox"/> Anarta
Easting: 72.57.000	<input checked="" type="checkbox"/> Early Historic		<input type="checkbox"/> LRW
References: Shinde 1994;			<input type="checkbox"/> RPW

Site Information	Periodisation	Size (ha)	Affiliation
Site Number 338	<input type="checkbox"/> Early Food Prod	0	<input type="checkbox"/> Microlithic
Site Name: Alidhar	<input checked="" type="checkbox"/> Regionalisation	3.53	<input checked="" type="checkbox"/> Sorath
District: Bhavnagar	<input checked="" type="checkbox"/> Integration	3.53	<input type="checkbox"/> Sindhi
Northing: 21.20.000	<input type="checkbox"/> Localisation	0	<input type="checkbox"/> Anarta
Easting: 72.06.000	<input checked="" type="checkbox"/> Early Historic		<input type="checkbox"/> LRW
References: Possehl 1980			<input type="checkbox"/> RPW

Site Information	Periodisation	Size (ha)	Affiliation
Site Number 339	<input type="checkbox"/> Early Food Prod	0	<input type="checkbox"/> Microlithic
Site Name: Ambaliala	<input type="checkbox"/> Regionalisation	0	<input checked="" type="checkbox"/> Sorath
District: Jamnagar	<input checked="" type="checkbox"/> Integration	0	<input type="checkbox"/> Sindhi
Northing: 22.12.000	<input type="checkbox"/> Localisation	0	<input type="checkbox"/> Anarta
Easting: 69.44.000	<input type="checkbox"/> Early Historic		<input type="checkbox"/> LRW
References: Possehl 1980			<input type="checkbox"/> RPW

Site Information	Periodisation	Size (ha)	Affiliation
Site Number 340	<input type="checkbox"/> Early Food Prod	0	<input type="checkbox"/> Microlithic
Site Name: Andhi	<input type="checkbox"/> Regionalisation	0	<input type="checkbox"/> Sorath
District: Surat	<input checked="" type="checkbox"/> Integration	0	<input type="checkbox"/> Sindhi
Northing: 21.23.000	<input checked="" type="checkbox"/> Localisation	0	<input type="checkbox"/> Anarta
Easting: 72.47.000	<input type="checkbox"/> Early Historic		<input type="checkbox"/> LRW
References: Possehl 1980			<input type="checkbox"/> RPW

Site Information	Periodisation	Size (ha)	Affiliation
Site Number 343	<input type="checkbox"/> Early Food Prod	0	<input type="checkbox"/> Microlithic
Site Name: Bagasra	<input type="checkbox"/> Regionalisation	0	<input checked="" type="checkbox"/> Sorath
District: Rajkot	<input checked="" type="checkbox"/> Integration	1.56	<input checked="" type="checkbox"/> Sindhi
Northing: 23 02.199	<input checked="" type="checkbox"/> Localisation	1.56	<input type="checkbox"/> Anarta
Easting: 70 37.220	<input type="checkbox"/> Early Historic		<input type="checkbox"/> LRW
References: Sonawane et al.2003;			<input type="checkbox"/> RPW

Site Information	Periodisation	Size (ha)	Affiliation
Site Number 344	<input type="checkbox"/> Early Food Prod	0	<input checked="" type="checkbox"/> Microlithic
Site Name: Bajaniya-no Thumdo	<input checked="" type="checkbox"/> Regionalisation	0.09	<input type="checkbox"/> Sorath
District: Banaskantha	<input type="checkbox"/> Integration	0	<input type="checkbox"/> Sindhi
Northing: 23.49.666	<input type="checkbox"/> Localisation	0	<input type="checkbox"/> Anarta
Easting: 71.29.500	<input type="checkbox"/> Early Historic		<input type="checkbox"/> LRW
References: Possehl 1980			<input type="checkbox"/> RPW

Site Information	Periodisation	Size (ha)	Affiliation
Site Number 345	<input type="checkbox"/> Early Food Prod	0	<input type="checkbox"/> Microlithic
Site Name: Bandi Rohil	<input checked="" type="checkbox"/> Regionalisation	2.36	<input checked="" type="checkbox"/> Sorath
District: Bhavnagar	<input checked="" type="checkbox"/> Integration	2.36	<input type="checkbox"/> Sindhi
Northing: 21.24.000	<input type="checkbox"/> Localisation	0	<input type="checkbox"/> Anarta
Easting: 72.04.000	<input checked="" type="checkbox"/> Early Historic		<input type="checkbox"/> LRW
References: Possehl 1980			<input type="checkbox"/> RPW

Site Information	Periodisation	Size (ha)	Affiliation
Site Number 346	<input type="checkbox"/> Early Food Prod	0	<input type="checkbox"/> Microlithic
Site Name: Bhalar	<input checked="" type="checkbox"/> Regionalisation	1.57	<input type="checkbox"/> Sorath
District: Bhavnagar	<input checked="" type="checkbox"/> Integration	1.57	<input type="checkbox"/> Sindhi
Northing: 21.24.000	<input type="checkbox"/> Localisation	0	<input type="checkbox"/> Anarta
Easting: 72.06.000	<input checked="" type="checkbox"/> Early Historic		<input type="checkbox"/> LRW
References: Possehl 1980			<input type="checkbox"/> RPW

Site Information	Periodisation	Size (ha)	Affiliation
Site Number 347	<input type="checkbox"/> Early Food Prod	0	<input type="checkbox"/> Microlithic
Site Name: Bhamaria Thumdo	<input checked="" type="checkbox"/> Regionalisation	0	<input type="checkbox"/> Sorath
District: Banaskantha	<input type="checkbox"/> Integration	0	<input type="checkbox"/> Sindhi
Northing: 23.54.000	<input checked="" type="checkbox"/> Localisation	0	<input checked="" type="checkbox"/> Anarta
Easting: 71.27.000	<input type="checkbox"/> Early Historic		<input type="checkbox"/> LRW
References: Possehl 1980			<input type="checkbox"/> RPW

Site Information	Periodisation	Size (ha)	Affiliation
Site Number 348	<input type="checkbox"/> Early Food Prod	0	<input type="checkbox"/> Microlithic
Site Name: Bhangor-I	<input type="checkbox"/> Regionalisation	0	<input checked="" type="checkbox"/> Sorath
District: Jamnagar	<input checked="" type="checkbox"/> Integration	0	<input type="checkbox"/> Sindhi
Northing: 22.05.000	<input checked="" type="checkbox"/> Localisation	0	<input type="checkbox"/> Anarta
Easting: 69.49.000	<input type="checkbox"/> Early Historic		<input type="checkbox"/> LRW
References: Possehl 1980			<input type="checkbox"/> RPW

Site Information	Periodisation	Size (ha)	Affiliation
Site Number 349	<input type="checkbox"/> Early Food Prod	0	<input type="checkbox"/> Microlithic
Site Name: Bhayahakharia	<input type="checkbox"/> Regionalisation	0	<input type="checkbox"/> Sorath
District: Jamnagar	<input checked="" type="checkbox"/> Integration	0	<input checked="" type="checkbox"/> Sindhi
Northing: 22.10.000	<input type="checkbox"/> Localisation	0	<input type="checkbox"/> Anarta
Easting: 71.50.000	<input type="checkbox"/> Early Historic		<input type="checkbox"/> LRW
References: Possehl 1980			<input type="checkbox"/> RPW

Site Information	Periodisation	Size (ha)	Affiliation
Site Number 350	<input type="checkbox"/> Early Food Prod	0	<input type="checkbox"/> Microlithic
Site Name: Bhimnath	<input type="checkbox"/> Regionalisation	0	<input checked="" type="checkbox"/> Sorath
District: Ahmedabad	<input checked="" type="checkbox"/> Integration	1.02	<input type="checkbox"/> Sindhi
Northing: 22.15.000	<input type="checkbox"/> Localisation	0	<input type="checkbox"/> Anarta
Easting: 71.55.000	<input type="checkbox"/> Early Historic		<input type="checkbox"/> LRW
References: Possehl 1980			<input type="checkbox"/> RPW

Site Information	Periodisation	Size (ha)	Affiliation
Site Number 351	<input type="checkbox"/> Early Food Prod	0	<input type="checkbox"/> Microlithic
Site Name: Bhut Kotada	<input type="checkbox"/> Regionalisation	0	<input checked="" type="checkbox"/> Sorath
District: Rajkot	<input checked="" type="checkbox"/> Integration	0	<input type="checkbox"/> Sindhi
Northing: 22.35.000	<input type="checkbox"/> Localisation	0	<input type="checkbox"/> Anarta
Easting: 70.45.000	<input type="checkbox"/> Early Historic		<input type="checkbox"/> LRW
References: Possehl 1980			<input type="checkbox"/> RPW

Site Information		Periodisation	Size (ha)	Affiliation
Site Number	352	<input type="checkbox"/> Early Food Prod	0	<input type="checkbox"/> Microlithic
Site Name:	Bhutawed-no Godh	<input type="checkbox"/> Regionalisation	0	<input type="checkbox"/> Sorath
District:	Banaskantha	<input type="checkbox"/> Integration	0	<input type="checkbox"/> Sindhi
Northing:	23.50.666	<input checked="" type="checkbox"/> Localisation	0.24	<input checked="" type="checkbox"/> Anarta
Easting:	71.23.000	<input type="checkbox"/> Early Historic		<input checked="" type="checkbox"/> LRW
References:	Possehl 1980			<input type="checkbox"/> RPW
Site Information		Periodisation	Size (ha)	Affiliation
Site Number	353	<input type="checkbox"/> Early Food Prod	0	<input type="checkbox"/> Microlithic
Site Name:	Broach College	<input type="checkbox"/> Regionalisation	0	<input checked="" type="checkbox"/> Sorath
District:	Broach	<input checked="" type="checkbox"/> Integration	0	<input type="checkbox"/> Sindhi
Northing:	21.48.000	<input checked="" type="checkbox"/> Localisation	0	<input type="checkbox"/> Anarta
Easting:	72.58.000	<input type="checkbox"/> Early Historic		<input type="checkbox"/> LRW
References:	Possehl 1980			<input type="checkbox"/> RPW
Site Information		Periodisation	Size (ha)	Affiliation
Site Number	357	<input type="checkbox"/> Early Food Prod	0	<input type="checkbox"/> Microlithic
Site Name:	Areenono Timbo	<input type="checkbox"/> Regionalisation	0	<input checked="" type="checkbox"/> Sorath
District:	Amreli	<input checked="" type="checkbox"/> Integration	0.65	<input type="checkbox"/> Sindhi
Northing:		<input checked="" type="checkbox"/> Localisation	0.65	<input type="checkbox"/> Anarta
Easting:		<input type="checkbox"/> Early Historic		<input type="checkbox"/> LRW
References:	Possehl 1980			<input type="checkbox"/> RPW
Site Information		Periodisation	Size (ha)	Affiliation
Site Number	360	<input type="checkbox"/> Early Food Prod	0	<input type="checkbox"/> Microlithic
Site Name:	Bhbhuro Dhoru	<input type="checkbox"/> Regionalisation	0	<input checked="" type="checkbox"/> Sorath
District:	Amreli	<input checked="" type="checkbox"/> Integration	2.12	<input type="checkbox"/> Sindhi
Northing:		<input checked="" type="checkbox"/> Localisation	2.12	<input type="checkbox"/> Anarta
Easting:		<input type="checkbox"/> Early Historic		<input checked="" type="checkbox"/> LRW
References:	Possehl 1980			<input checked="" type="checkbox"/> RPW
Site Information		Periodisation	Size (ha)	Affiliation
Site Number	361	<input type="checkbox"/> Early Food Prod	0	<input type="checkbox"/> Microlithic
Site Name:	Bodiono Dhoru	<input type="checkbox"/> Regionalisation	0	<input checked="" type="checkbox"/> Sorath
District:	Amreli	<input checked="" type="checkbox"/> Integration	2.17	<input type="checkbox"/> Sindhi
Northing:		<input checked="" type="checkbox"/> Localisation	2.17	<input type="checkbox"/> Anarta
Easting:		<input type="checkbox"/> Early Historic		<input type="checkbox"/> LRW
References:	Possehl 1980			<input checked="" type="checkbox"/> RPW
Site Information		Periodisation	Size (ha)	Affiliation
Site Number	364	<input type="checkbox"/> Early Food Prod	0	<input type="checkbox"/> Microlithic
Site Name:	Chandravada-II	<input type="checkbox"/> Regionalisation	0	<input type="checkbox"/> Sorath
District:	Jamnagar	<input type="checkbox"/> Integration	0	<input type="checkbox"/> Sindhi
Northing:	21.50.000	<input checked="" type="checkbox"/> Localisation	0	<input type="checkbox"/> Anarta
Easting:	69.25.000	<input type="checkbox"/> Early Historic		<input checked="" type="checkbox"/> LRW
References:	Possehl 1980			<input type="checkbox"/> RPW

Site Information	Periodisation	Size (ha)	Affiliation
Site Number 365	<input type="checkbox"/> Early Food Prod	0	<input checked="" type="checkbox"/> Microlithic
Site Name: Changda	<input type="checkbox"/> Regionalisation	0	<input checked="" type="checkbox"/> Sorath
District: Kheda	<input checked="" type="checkbox"/> Integration	0.79	<input type="checkbox"/> Sindhi
Northing: 22.32.000	<input type="checkbox"/> Localisation	0	<input type="checkbox"/> Anarta
Easting: 72.33.000	<input type="checkbox"/> Early Historic		<input type="checkbox"/> LRW
References: Possehl 1980			<input type="checkbox"/> RPW

Site Information	Periodisation	Size (ha)	Affiliation
Site Number 366	<input type="checkbox"/> Early Food Prod	0	<input type="checkbox"/> Microlithic
Site Name: Chanidhar	<input type="checkbox"/> Regionalisation	0	<input type="checkbox"/> Sorath
District: Jamnagar	<input type="checkbox"/> Integration	0	<input type="checkbox"/> Sindhi
Northing: 22.16.000	<input checked="" type="checkbox"/> Localisation	2.83	<input type="checkbox"/> Anarta
Easting: 70.01.000	<input type="checkbox"/> Early Historic		<input checked="" type="checkbox"/> LRW
References: Possehl 1980			<input type="checkbox"/> RPW

Site Information	Periodisation	Size (ha)	Affiliation
Site Number 367	<input type="checkbox"/> Early Food Prod	0	<input type="checkbox"/> Microlithic
Site Name: Chanlyathar-no Timb	<input type="checkbox"/> Regionalisation	0	<input type="checkbox"/> Sorath
District: Banaskantha	<input type="checkbox"/> Integration	0	<input type="checkbox"/> Sindhi
Northing: 23.31.000	<input checked="" type="checkbox"/> Localisation	0.99	<input type="checkbox"/> Anarta
Easting: 71.44.000	<input type="checkbox"/> Early Historic		<input checked="" type="checkbox"/> LRW
References: Possehl 1980			<input type="checkbox"/> RPW

Site Information	Periodisation	Size (ha)	Affiliation
Site Number 368	<input type="checkbox"/> Early Food Prod	0	<input type="checkbox"/> Microlithic
Site Name: Charanio	<input type="checkbox"/> Regionalisation	0	<input checked="" type="checkbox"/> Sorath
District: Bhavnagar	<input type="checkbox"/> Integration	0	<input type="checkbox"/> Sindhi
Northing: 21.52.000	<input checked="" type="checkbox"/> Localisation	5.92	<input type="checkbox"/> Anarta
Easting: 71.38.000	<input type="checkbox"/> Early Historic		<input type="checkbox"/> LRW
References: Possehl 1980			<input checked="" type="checkbox"/> RPW

Site Information	Periodisation	Size (ha)	Affiliation
Site Number 370	<input type="checkbox"/> Early Food Prod	0	<input type="checkbox"/> Microlithic
Site Name: Chhabasr	<input type="checkbox"/> Regionalisation	0	<input checked="" type="checkbox"/> Sorath
District: Ahmedabad	<input checked="" type="checkbox"/> Integration	0	<input type="checkbox"/> Sindhi
Northing: 22.46.000	<input type="checkbox"/> Localisation	0	<input type="checkbox"/> Anarta
Easting: 72.16.000	<input type="checkbox"/> Early Historic		<input type="checkbox"/> LRW
References: Possehl 1980			<input type="checkbox"/> RPW

Site Information	Periodisation	Size (ha)	Affiliation
Site Number 371	<input type="checkbox"/> Early Food Prod	0	<input type="checkbox"/> Microlithic
Site Name: Chipa-no Godh	<input type="checkbox"/> Regionalisation	0	<input type="checkbox"/> Sorath
District: Banaskantha	<input type="checkbox"/> Integration	0	<input type="checkbox"/> Sindhi
Northing: 23.45.333	<input checked="" type="checkbox"/> Localisation	0.94	<input type="checkbox"/> Anarta
Easting: 71.16.500	<input type="checkbox"/> Early Historic		<input checked="" type="checkbox"/> LRW
References: Possehl 1980			<input type="checkbox"/> RPW

Site Information	Periodisation	Size (ha)	Affiliation
Site Number 372	<input type="checkbox"/> Early Food Prod	0	<input type="checkbox"/> Microlithic
Site Name: Chitrod	<input type="checkbox"/> Regionalisation	0	<input type="checkbox"/> Sorath
District: Kutch	<input checked="" type="checkbox"/> Integration	0	<input checked="" type="checkbox"/> Sindhi
Northing: 23.24.000	<input type="checkbox"/> Localisation	0	<input type="checkbox"/> Anarta
Easting: 70.40.000	<input type="checkbox"/> Early Historic		<input type="checkbox"/> LRW
References: Possehl 1980			<input type="checkbox"/> RPW

Site Information	Periodisation	Size (ha)	Affiliation
Site Number 373	<input type="checkbox"/> Early Food Prod	0	<input type="checkbox"/> Microlithic
Site Name: Dad	<input type="checkbox"/> Regionalisation	0	<input checked="" type="checkbox"/> Sorath
District: Rajkot	<input checked="" type="checkbox"/> Integration	2.07	<input type="checkbox"/> Sindhi
Northing: 22.50.000	<input type="checkbox"/> Localisation	0	<input type="checkbox"/> Anarta
Easting: 70.55.000	<input type="checkbox"/> Early Historic		<input type="checkbox"/> LRW
References: Possehl 1980			<input type="checkbox"/> RPW

Site Information	Periodisation	Size (ha)	Affiliation
Site Number 374	<input type="checkbox"/> Early Food Prod	0	<input type="checkbox"/> Microlithic
Site Name: Dakana	<input type="checkbox"/> Regionalisation	0	<input checked="" type="checkbox"/> Sorath
District: Bhavnagar	<input checked="" type="checkbox"/> Integration	9.42	<input type="checkbox"/> Sindhi
Northing: 21.19.000	<input type="checkbox"/> Localisation	0	<input type="checkbox"/> Anarta
Easting: 72.07.000	<input checked="" type="checkbox"/> Early Historic		<input type="checkbox"/> LRW
References: Possehl 1980			<input type="checkbox"/> RPW

Site Information	Periodisation	Size (ha)	Affiliation
Site Number 375	<input type="checkbox"/> Early Food Prod	0	<input type="checkbox"/> Microlithic
Site Name: Dared-I	<input type="checkbox"/> Regionalisation	0	<input checked="" type="checkbox"/> Sorath
District: Bhavnagar	<input checked="" type="checkbox"/> Integration	0	<input type="checkbox"/> Sindhi
Northing: 21.58.000	<input type="checkbox"/> Localisation	0	<input type="checkbox"/> Anarta
Easting: 71.46.000	<input type="checkbox"/> Early Historic		<input type="checkbox"/> LRW
References: Possehl 1980			<input type="checkbox"/> RPW

Site Information	Periodisation	Size (ha)	Affiliation
Site Number 231	<input type="checkbox"/> Early Food Prod	0	<input type="checkbox"/> Microlithic
Site Name: Bhanvad	<input checked="" type="checkbox"/> Regionalisation	0	<input checked="" type="checkbox"/> Sorath
District: Jamnagar	<input type="checkbox"/> Integration	0	<input type="checkbox"/> Sindhi
Northing: 22.00.000	<input type="checkbox"/> Localisation	0	<input type="checkbox"/> Anarta
Easting: 69.49.000	<input type="checkbox"/> Early Historic		<input checked="" type="checkbox"/> LRW
References: Bhan 1986;			<input type="checkbox"/> RPW

Site Information	Periodisation	Size (ha)	Affiliation
Site Number 232	<input type="checkbox"/> Early Food Prod	0	<input type="checkbox"/> Microlithic
Site Name: Krishenguda	<input checked="" type="checkbox"/> Regionalisation	0	<input type="checkbox"/> Sorath
District: Jamnagar	<input type="checkbox"/> Integration	0	<input type="checkbox"/> Sindhi
Northing: 21.50.000	<input type="checkbox"/> Localisation	0	<input type="checkbox"/> Anarta
Easting: 69.55.000	<input type="checkbox"/> Early Historic		<input type="checkbox"/> LRW
References: Bhan 1986;			<input type="checkbox"/> RPW

Site Information	Periodisation	Size (ha)	Affiliation
Site Number 233	<input type="checkbox"/> Early Food Prod	0	<input type="checkbox"/> Microlithic
Site Name: Morpur	<input checked="" type="checkbox"/> Regionalisation	0	<input type="checkbox"/> Sorath
District: Jamnagar	<input type="checkbox"/> Integration	0	<input type="checkbox"/> Sindhi
Northing: 21.53.000	<input type="checkbox"/> Localisation	0	<input type="checkbox"/> Anarta
Easting: 69.56.000	<input type="checkbox"/> Early Historic		<input type="checkbox"/> LRW
References: Bhan 1986;			<input type="checkbox"/> RPW

Site Information	Periodisation	Size (ha)	Affiliation
Site Number 234	<input type="checkbox"/> Early Food Prod	0	<input type="checkbox"/> Microlithic
Site Name: Sai-devaliya	<input type="checkbox"/> Regionalisation	0	<input type="checkbox"/> Sorath
District: Jamnagar	<input type="checkbox"/> Integration	0	<input type="checkbox"/> Sindhi
Northing: 22.00.000	<input checked="" type="checkbox"/> Localisation	0	<input type="checkbox"/> Anarta
Easting: 69.46.000	<input checked="" type="checkbox"/> Early Historic		<input type="checkbox"/> LRW
References: Bhan 1986;			<input type="checkbox"/> RPW

Site Information	Periodisation	Size (ha)	Affiliation
Site Number 235	<input type="checkbox"/> Early Food Prod	0	<input type="checkbox"/> Microlithic
Site Name: Trivani-Sangam	<input checked="" type="checkbox"/> Regionalisation	0	<input type="checkbox"/> Sorath
District: Jamnagar	<input type="checkbox"/> Integration	0	<input type="checkbox"/> Sindhi
Northing: 21.50.000	<input type="checkbox"/> Localisation	0	<input type="checkbox"/> Anarta
Easting: 69.49.000	<input type="checkbox"/> Early Historic		<input type="checkbox"/> LRW
References: Bhan 1986;			<input type="checkbox"/> RPW

Site Information	Periodisation	Size (ha)	Affiliation
Site Number 236	<input checked="" type="checkbox"/> Early Food Prod	0	<input type="checkbox"/> Microlithic
Site Name: Vijaypur	<input type="checkbox"/> Regionalisation	0	<input type="checkbox"/> Sorath
District: Jamnagar	<input type="checkbox"/> Integration	0	<input type="checkbox"/> Sindhi
Northing: 21.50.000	<input type="checkbox"/> Localisation	0	<input type="checkbox"/> Anarta
Easting: 69.49.000	<input type="checkbox"/> Early Historic		<input type="checkbox"/> LRW
References: Bhan 1986;			<input type="checkbox"/> RPW

Site Information	Periodisation	Size (ha)	Affiliation
Site Number 237	<input checked="" type="checkbox"/> Early Food Prod	0	<input type="checkbox"/> Microlithic
Site Name: Anada	<input type="checkbox"/> Regionalisation	0	<input type="checkbox"/> Sorath
District: Jamnagar	<input type="checkbox"/> Integration	0	<input type="checkbox"/> Sindhi
Northing: 22.58.000	<input type="checkbox"/> Localisation	0	<input type="checkbox"/> Anarta
Easting: 70.19.000	<input type="checkbox"/> Early Historic		<input type="checkbox"/> LRW
References: Bhan 1986;			<input type="checkbox"/> RPW

Site Information	Periodisation	Size (ha)	Affiliation
Site Number 238	<input type="checkbox"/> Early Food Prod	0	<input type="checkbox"/> Microlithic
Site Name: Balamba	<input type="checkbox"/> Regionalisation	0	<input checked="" type="checkbox"/> Sorath
District: Jamnagar	<input type="checkbox"/> Integration	0	<input type="checkbox"/> Sindhi
Northing: 22.40.000	<input checked="" type="checkbox"/> Localisation	0	<input type="checkbox"/> Anarta
Easting: 70.20.000	<input type="checkbox"/> Early Historic		<input type="checkbox"/> LRW
References: Bhan 1986;			<input type="checkbox"/> RPW

Site Information	Periodisation	Size (ha)	Affiliation
Site Number 239	<input type="checkbox"/> Early Food Prod	0	<input type="checkbox"/> Microlithic
Site Name: Bodaka	<input type="checkbox"/> Regionalisation	0	<input checked="" type="checkbox"/> Sorath
District: Jamnagar	<input type="checkbox"/> Integration	0	<input type="checkbox"/> Sindhi
Northing: 22.20.000	<input checked="" type="checkbox"/> Localisation	0	<input type="checkbox"/> Anarta
Easting: 70.30.000	<input type="checkbox"/> Early Historic		<input type="checkbox"/> LRW
References: Bhan 1986;			<input type="checkbox"/> RPW

Site Information	Periodisation	Size (ha)	Affiliation
Site Number 240	<input type="checkbox"/> Early Food Prod	0	<input type="checkbox"/> Microlithic
Site Name: Rasnal	<input type="checkbox"/> Regionalisation	0	<input checked="" type="checkbox"/> Sorath
District: Jamnagar	<input type="checkbox"/> Integration	0	<input type="checkbox"/> Sindhi
Northing: 22.41.000	<input checked="" type="checkbox"/> Localisation	0	<input type="checkbox"/> Anarta
Easting: 70.35.000	<input type="checkbox"/> Early Historic		<input type="checkbox"/> LRW
References: Bhan 1986;			<input type="checkbox"/> RPW

Site Information	Periodisation	Size (ha)	Affiliation
Site Number 241	<input checked="" type="checkbox"/> Early Food Prod	0	<input type="checkbox"/> Microlithic
Site Name: Tarana-I	<input type="checkbox"/> Regionalisation	0	<input checked="" type="checkbox"/> Sorath
District: Jamnagar	<input type="checkbox"/> Integration	0	<input type="checkbox"/> Sindhi
Northing: 22.41.000	<input type="checkbox"/> Localisation	0	<input type="checkbox"/> Anarta
Easting: 70.35.000	<input type="checkbox"/> Early Historic		<input type="checkbox"/> LRW
References: Bhan 1986;			<input type="checkbox"/> RPW

Site Information	Periodisation	Size (ha)	Affiliation
Site Number 242	<input type="checkbox"/> Early Food Prod	0	<input type="checkbox"/> Microlithic
Site Name: Balamdi	<input type="checkbox"/> Regionalisation	0	<input checked="" type="checkbox"/> Sorath
District: Jamnagar	<input type="checkbox"/> Integration	0	<input type="checkbox"/> Sindhi
Northing: 22.08.000	<input checked="" type="checkbox"/> Localisation	0	<input type="checkbox"/> Anarta
Easting: 70.25.000	<input type="checkbox"/> Early Historic		<input type="checkbox"/> LRW
References: Bhan 1986;			<input type="checkbox"/> RPW

Site Information	Periodisation	Size (ha)	Affiliation
Site Number 243	<input type="checkbox"/> Early Food Prod	0	<input type="checkbox"/> Microlithic
Site Name: Bava-Khakaria	<input type="checkbox"/> Regionalisation	0	<input checked="" type="checkbox"/> Sorath
District: Jamnagar	<input type="checkbox"/> Integration	0	<input type="checkbox"/> Sindhi
Northing: 22.14.000	<input checked="" type="checkbox"/> Localisation	0	<input type="checkbox"/> Anarta
Easting: 70.24.000	<input checked="" type="checkbox"/> Early Historic		<input type="checkbox"/> LRW
References: Bhan 1986;			<input type="checkbox"/> RPW

Site Information	Periodisation	Size (ha)	Affiliation
Site Number 244	<input type="checkbox"/> Early Food Prod	0	<input type="checkbox"/> Microlithic
Site Name: Bhagadi-Mota	<input type="checkbox"/> Regionalisation	0	<input type="checkbox"/> Sorath
District: Jamnagar	<input type="checkbox"/> Integration	0	<input type="checkbox"/> Sindhi
Northing:	<input checked="" type="checkbox"/> Localisation	0	<input type="checkbox"/> Anarta
Easting:	<input type="checkbox"/> Early Historic		<input type="checkbox"/> LRW
References: Bhan 1986;			<input type="checkbox"/> RPW

Site Information	Periodisation	Size (ha)	Affiliation
Site Number 245	<input type="checkbox"/> Early Food Prod	0	<input type="checkbox"/> Microlithic
Site Name: Jasapur	<input type="checkbox"/> Regionalisation	0	<input type="checkbox"/> Sorath
District: Jamnagar	<input type="checkbox"/> Integration	0	<input type="checkbox"/> Sindhi
Northing: 22.12.000	<input checked="" type="checkbox"/> Localisation	0	<input type="checkbox"/> Anarta
Easting: 70.25.000	<input type="checkbox"/> Early Historic		<input checked="" type="checkbox"/> LRW
References: Bhan 1986;			<input type="checkbox"/> RPW

Site Information	Periodisation	Size (ha)	Affiliation
Site Number 246	<input checked="" type="checkbox"/> Early Food Prod	0	<input type="checkbox"/> Microlithic
Site Name: Kalavad-I	<input type="checkbox"/> Regionalisation	0	<input type="checkbox"/> Sorath
District: Jamnagar	<input type="checkbox"/> Integration	0	<input type="checkbox"/> Sindhi
Northing: 22.12.000	<input type="checkbox"/> Localisation	0	<input type="checkbox"/> Anarta
Easting: 70.22.000	<input type="checkbox"/> Early Historic		<input type="checkbox"/> LRW
References: Bhan 1986;			<input type="checkbox"/> RPW

Site Information	Periodisation	Size (ha)	Affiliation
Site Number 247	<input checked="" type="checkbox"/> Early Food Prod	0	<input type="checkbox"/> Microlithic
Site Name: Machalivad-I	<input type="checkbox"/> Regionalisation	0	<input type="checkbox"/> Sorath
District: Jamnagar	<input type="checkbox"/> Integration	0	<input type="checkbox"/> Sindhi
Northing:	<input type="checkbox"/> Localisation	0	<input type="checkbox"/> Anarta
Easting:	<input type="checkbox"/> Early Historic		<input type="checkbox"/> LRW
References: Bhan 1986;			<input type="checkbox"/> RPW

Site Information	Periodisation	Size (ha)	Affiliation
Site Number 248	<input type="checkbox"/> Early Food Prod	0	<input type="checkbox"/> Microlithic
Site Name: Rajda	<input type="checkbox"/> Regionalisation	0	<input type="checkbox"/> Sorath
District: Jamnagar	<input type="checkbox"/> Integration	0	<input type="checkbox"/> Sindhi
Northing: 22.09.000	<input checked="" type="checkbox"/> Localisation	0	<input type="checkbox"/> Anarta
Easting: 70.32.000	<input type="checkbox"/> Early Historic		<input checked="" type="checkbox"/> LRW
References: Bhan 1986;			<input type="checkbox"/> RPW

Site Information	Periodisation	Size (ha)	Affiliation
Site Number 249	<input type="checkbox"/> Early Food Prod	0	<input type="checkbox"/> Microlithic
Site Name: Chandravada	<input type="checkbox"/> Regionalisation	0	<input type="checkbox"/> Sorath
District: Jamnagar	<input type="checkbox"/> Integration	0	<input type="checkbox"/> Sindhi
Northing: 21.50.000	<input checked="" type="checkbox"/> Localisation	0	<input type="checkbox"/> Anarta
Easting: 69.25.000	<input checked="" type="checkbox"/> Early Historic		<input checked="" type="checkbox"/> LRW
References: Bhan 1986;			<input type="checkbox"/> RPW

Site Information	Periodisation	Size (ha)	Affiliation
Site Number 250	<input type="checkbox"/> Early Food Prod	0	<input type="checkbox"/> Microlithic
Site Name: Suryavadar	<input type="checkbox"/> Regionalisation	0	<input checked="" type="checkbox"/> Sorath
District: Jamnagar	<input type="checkbox"/> Integration	0	<input type="checkbox"/> Sindhi
Northing: 21.56.000	<input checked="" type="checkbox"/> Localisation	0	<input type="checkbox"/> Anarta
Easting: 69.45.000	<input checked="" type="checkbox"/> Early Historic		<input type="checkbox"/> LRW
References: Bhan 1986;			<input type="checkbox"/> RPW

Site Information	Periodisation	Size (ha)	Affiliation
Site Number 251	<input type="checkbox"/> Early Food Prod	0	<input type="checkbox"/> Microlithic
Site Name: Arikhan	<input type="checkbox"/> Regionalisation	0	<input checked="" type="checkbox"/> Sorath
District: Jamnagar	<input type="checkbox"/> Integration	0	<input type="checkbox"/> Sindhi
Northing: 22.05.000	<input checked="" type="checkbox"/> Localisation	0	<input type="checkbox"/> Anarta
Easting: 70.01.000	<input checked="" type="checkbox"/> Early Historic		<input type="checkbox"/> LRW
References: Bhan 1986;			<input type="checkbox"/> RPW

Site Information	Periodisation	Size (ha)	Affiliation
Site Number 252	<input type="checkbox"/> Early Food Prod	0	<input type="checkbox"/> Microlithic
Site Name: Dharampur	<input checked="" type="checkbox"/> Regionalisation	0	<input type="checkbox"/> Sorath
District: Jamnagar	<input type="checkbox"/> Integration	0	<input type="checkbox"/> Sindhi
Northing: 22.07.000	<input type="checkbox"/> Localisation	0	<input type="checkbox"/> Anarta
Easting: 69.54.000	<input type="checkbox"/> Early Historic		<input type="checkbox"/> LRW
References: Bhan 1986;			<input type="checkbox"/> RPW

Site Information	Periodisation	Size (ha)	Affiliation
Site Number 253	<input type="checkbox"/> Early Food Prod	0	<input type="checkbox"/> Microlithic
Site Name: Jhakar	<input type="checkbox"/> Regionalisation	0	<input checked="" type="checkbox"/> Sorath
District: Jamnagar	<input type="checkbox"/> Integration	0	<input type="checkbox"/> Sindhi
Northing: 22.22.000	<input checked="" type="checkbox"/> Localisation	0	<input type="checkbox"/> Anarta
Easting: 69.40.000	<input type="checkbox"/> Early Historic		<input type="checkbox"/> LRW
References: Bhan 1986;			<input type="checkbox"/> RPW

Site Information	Periodisation	Size (ha)	Affiliation
Site Number 254	<input type="checkbox"/> Early Food Prod	0	<input type="checkbox"/> Microlithic
Site Name: Haripur	<input type="checkbox"/> Regionalisation	0	<input type="checkbox"/> Sorath
District: Jamnagar	<input type="checkbox"/> Integration	0	<input type="checkbox"/> Sindhi
Northing: 22.16.000	<input checked="" type="checkbox"/> Localisation	0	<input type="checkbox"/> Anarta
Easting: 70.01.000	<input checked="" type="checkbox"/> Early Historic		<input checked="" type="checkbox"/> LRW
References: Bhan 1986;			<input type="checkbox"/> RPW

Site Information	Periodisation	Size (ha)	Affiliation
Site Number 256	<input type="checkbox"/> Early Food Prod	0	<input type="checkbox"/> Microlithic
Site Name: Pipartoda	<input type="checkbox"/> Regionalisation	0	<input type="checkbox"/> Sorath
District: Jamnagar	<input type="checkbox"/> Integration	0	<input type="checkbox"/> Sindhi
Northing: 22.02.000	<input checked="" type="checkbox"/> Localisation	0	<input type="checkbox"/> Anarta
Easting: 70.05.000	<input type="checkbox"/> Early Historic		<input checked="" type="checkbox"/> LRW
References: Bhan 1986;			<input type="checkbox"/> RPW

Site Information	Periodisation	Size (ha)	Affiliation
Site Number 257	<input type="checkbox"/> Early Food Prod	0	<input type="checkbox"/> Microlithic
Site Name: Rampur	<input type="checkbox"/> Regionalisation	0	<input type="checkbox"/> Sorath
District: Jamnagar	<input type="checkbox"/> Integration	0	<input type="checkbox"/> Sindhi
Northing: 22.17.000	<input checked="" type="checkbox"/> Localisation	0	<input type="checkbox"/> Anarta
Easting: 70.04.000	<input type="checkbox"/> Early Historic		<input type="checkbox"/> LRW
References: Bhan 1986;			<input type="checkbox"/> RPW

Site Information	Periodisation	Size (ha)	Affiliation
Site Number 258	<input type="checkbox"/> Early Food Prod	0	<input type="checkbox"/> Microlithic
Site Name: Sinach	<input type="checkbox"/> Regionalisation	0	<input type="checkbox"/> Sorath
District: Jamnagar	<input type="checkbox"/> Integration	0	<input type="checkbox"/> Sindhi
Northing: 22.20.000	<input checked="" type="checkbox"/> Localisation	0	<input type="checkbox"/> Anarta
Easting: 69.44.000	<input type="checkbox"/> Early Historic		<input type="checkbox"/> LRW
References: Bhan 1986;			<input type="checkbox"/> RPW

Site Information	Periodisation	Size (ha)	Affiliation
Site Number 259	<input type="checkbox"/> Early Food Prod	0	<input type="checkbox"/> Microlithic
Site Name: Veraval-Moti	<input type="checkbox"/> Regionalisation	0	<input type="checkbox"/> Sorath
District: Jamnagar	<input type="checkbox"/> Integration	0	<input type="checkbox"/> Sindhi
Northing: 22.17.000	<input checked="" type="checkbox"/> Localisation	0	<input type="checkbox"/> Anarta
Easting: 70.04.000	<input type="checkbox"/> Early Historic		<input checked="" type="checkbox"/> LRW
References: Bhan 1986;			<input type="checkbox"/> RPW

Site Information	Periodisation	Size (ha)	Affiliation
Site Number 260	<input type="checkbox"/> Early Food Prod	0	<input type="checkbox"/> Microlithic
Site Name: Veraval	<input type="checkbox"/> Regionalisation	0	<input type="checkbox"/> Sorath
District: Jamnagar	<input type="checkbox"/> Integration	0	<input type="checkbox"/> Sindhi
Northing: 22.22.000	<input checked="" type="checkbox"/> Localisation	0	<input type="checkbox"/> Anarta
Easting: 69.05.000	<input checked="" type="checkbox"/> Early Historic		<input checked="" type="checkbox"/> LRW
References: Bhan 1986;			<input type="checkbox"/> RPW

Site Information	Periodisation	Size (ha)	Affiliation
Site Number 284	<input type="checkbox"/> Early Food Prod	0	<input checked="" type="checkbox"/> Microlithic
Site Name: Rajasar-no-Timbo	<input checked="" type="checkbox"/> Regionalisation		<input type="checkbox"/> Sorath
District: Mehsana	<input type="checkbox"/> Integration	0	<input type="checkbox"/> Sindhi
Northing: 23.05.000	<input type="checkbox"/> Localisation	0	<input type="checkbox"/> Anarta
Easting: 71.33.000	<input type="checkbox"/> Early Historic		<input type="checkbox"/> LRW
References: Bhan 1994;			<input type="checkbox"/> RPW

Site Information	Periodisation	Size (ha)	Affiliation
Site Number 285	<input type="checkbox"/> Early Food Prod	0	<input type="checkbox"/> Microlithic
Site Name: Thumba	<input type="checkbox"/> Regionalisation	0	<input type="checkbox"/> Sorath
District: Banaskantha	<input type="checkbox"/> Integration	0	<input type="checkbox"/> Sindhi
Northing:	<input checked="" type="checkbox"/> Localisation	0.99	<input type="checkbox"/> Anarta
Easting:	<input type="checkbox"/> Early Historic		<input type="checkbox"/> LRW
References: Bhan 1994;			<input type="checkbox"/> RPW

Site Information	Periodisation	Size (ha)	Affiliation
Site Number 286	<input type="checkbox"/> Early Food Prod	0	<input type="checkbox"/> Microlithic
Site Name: Godha	<input type="checkbox"/> Regionalisation	0	<input type="checkbox"/> Sorath
District: Mehsana	<input type="checkbox"/> Integration	0	<input type="checkbox"/> Sindhi
Northing: 23.40.000	<input checked="" type="checkbox"/> Localisation	0.29	<input type="checkbox"/> Anarta
Easting: 71.44.000	<input type="checkbox"/> Early Historic		<input checked="" type="checkbox"/> LRW
References: Bhan 1994;			<input type="checkbox"/> RPW

Site Information		Periodisation	Size (ha)	Affiliation
Site Number	287	<input type="checkbox"/> Early Food Prod	0	<input type="checkbox"/> Microlithic
Site Name:	Ranol-no-Timbo	<input type="checkbox"/> Regionalisation	0	<input type="checkbox"/> Sorath
District:	Surendranagar	<input type="checkbox"/> Integration	0	<input type="checkbox"/> Sindhi
Northing:	23.23.000	<input checked="" type="checkbox"/> Localisation	3.14	<input checked="" type="checkbox"/> Anarta
Easting:	71.38.000	<input type="checkbox"/> Early Historic		<input type="checkbox"/> LRW
References:	Bhan 1994;			<input type="checkbox"/> RPW

Site Information		Periodisation	Size (ha)	Affiliation
Site Number	288	<input type="checkbox"/> Early Food Prod	0	<input type="checkbox"/> Microlithic
Site Name:	Godhana Timbo I	<input type="checkbox"/> Regionalisation	0	<input type="checkbox"/> Sorath
District:	Mehsana	<input type="checkbox"/> Integration	0	<input type="checkbox"/> Sindhi
Northing:	23.36.000	<input checked="" type="checkbox"/> Localisation	0.08	<input type="checkbox"/> Anarta
Easting:	71.43.000	<input type="checkbox"/> Early Historic		<input type="checkbox"/> LRW
References:	Bhan 1994;			<input type="checkbox"/> RPW

Site Information		Periodisation	Size (ha)	Affiliation
Site Number	289	<input type="checkbox"/> Early Food Prod	0	<input type="checkbox"/> Microlithic
Site Name:	Godhana Timbo II	<input type="checkbox"/> Regionalisation	0	<input type="checkbox"/> Sorath
District:	Mehsana	<input type="checkbox"/> Integration	0	<input type="checkbox"/> Sindhi
Northing:	23.26.000	<input checked="" type="checkbox"/> Localisation	0.5	<input type="checkbox"/> Anarta
Easting:	71.43.000	<input type="checkbox"/> Early Historic		<input type="checkbox"/> LRW
References:	Bhan 1994;			<input type="checkbox"/> RPW

Site Information		Periodisation	Size (ha)	Affiliation
Site Number	290	<input type="checkbox"/> Early Food Prod	0	<input type="checkbox"/> Microlithic
Site Name:	Sarkhadoli-no-Timbo	<input type="checkbox"/> Regionalisation	0	<input type="checkbox"/> Sorath
District:	Mehsana	<input type="checkbox"/> Integration	0	<input type="checkbox"/> Sindhi
Northing:		<input checked="" type="checkbox"/> Localisation	0.62	<input type="checkbox"/> Anarta
Easting:		<input type="checkbox"/> Early Historic		<input checked="" type="checkbox"/> LRW
References:	Bhan 1994;			<input type="checkbox"/> RPW

Site Information		Periodisation	Size (ha)	Affiliation
Site Number	291	<input type="checkbox"/> Early Food Prod	0	<input checked="" type="checkbox"/> Microlithic
Site Name:	Molio Timbo	<input checked="" type="checkbox"/> Regionalisation	0	<input type="checkbox"/> Sorath
District:	Mehsana	<input type="checkbox"/> Integration	0	<input type="checkbox"/> Sindhi
Northing:	23.46.000	<input type="checkbox"/> Localisation	0	<input type="checkbox"/> Anarta
Easting:	71.43.000	<input type="checkbox"/> Early Historic		<input type="checkbox"/> LRW
References:	Bhan 1994;			<input type="checkbox"/> RPW

Site Information		Periodisation	Size (ha)	Affiliation
Site Number	292	<input type="checkbox"/> Early Food Prod	0	<input checked="" type="checkbox"/> Microlithic
Site Name:	Nesatalavawala Timb	<input checked="" type="checkbox"/> Regionalisation	0	<input type="checkbox"/> Sorath
District:	Mehsana	<input type="checkbox"/> Integration	0	<input type="checkbox"/> Sindhi
Northing:	23.40.000	<input type="checkbox"/> Localisation	0	<input type="checkbox"/> Anarta
Easting:	71.47.000	<input type="checkbox"/> Early Historic		<input type="checkbox"/> LRW
References:	Bhan 1994;			<input type="checkbox"/> RPW

Site Information		Periodisation	Size (ha)	Affiliation
Site Number	293	<input type="checkbox"/> Early Food Prod	0	<input checked="" type="checkbox"/> Microlithic
Site Name:	Kumbharia Timbo	<input checked="" type="checkbox"/> Regionalisation	0	<input type="checkbox"/> Sorath
District:	Mehsana	<input type="checkbox"/> Integration	0	<input type="checkbox"/> Sindhi
Northing:	23.40.000	<input type="checkbox"/> Localisation	0	<input type="checkbox"/> Anarta
Easting:	71.47.000	<input type="checkbox"/> Early Historic		<input type="checkbox"/> LRW
References:	Bhan 1994;			<input type="checkbox"/> RPW

Site Information		Periodisation	Size (ha)	Affiliation
Site Number	376	<input type="checkbox"/> Early Food Prod	0	<input type="checkbox"/> Microlithic
Site Name:	Dared-II	<input type="checkbox"/> Regionalisation	0	<input type="checkbox"/> Sorath
District:	Bhavnagar	<input type="checkbox"/> Integration	0	<input type="checkbox"/> Sindhi
Northing:	21.58.000	<input checked="" type="checkbox"/> Localisation	0	<input type="checkbox"/> Anarta
Easting:	71.46.000	<input type="checkbox"/> Early Historic		<input checked="" type="checkbox"/> LRW
References:	Possehl 1980			<input type="checkbox"/> RPW

Site Information		Periodisation	Size (ha)	Affiliation
Site Number	377	<input type="checkbox"/> Early Food Prod	0	<input type="checkbox"/> Microlithic
Site Name:	Datrana-V	<input type="checkbox"/> Regionalisation	0	<input type="checkbox"/> Sorath
District:	Banaskantha	<input type="checkbox"/> Integration	0	<input type="checkbox"/> Sindhi
Northing:	23.46.250	<input checked="" type="checkbox"/> Localisation	0.09	<input checked="" type="checkbox"/> Anarta
Easting:	71.07.000	<input type="checkbox"/> Early Historic		<input type="checkbox"/> LRW
References:	Sonawane 2002			<input type="checkbox"/> RPW

Site Information		Periodisation	Size (ha)	Affiliation
Site Number	378	<input type="checkbox"/> Early Food Prod	0	<input type="checkbox"/> Microlithic
Site Name:	Datrana-I	<input type="checkbox"/> Regionalisation	0	<input type="checkbox"/> Sorath
District:	Banaskantha	<input type="checkbox"/> Integration	0	<input type="checkbox"/> Sindhi
Northing:	23.46.167	<input checked="" type="checkbox"/> Localisation	0.49	<input type="checkbox"/> Anarta
Easting:	71.07.000	<input type="checkbox"/> Early Historic		<input checked="" type="checkbox"/> LRW
References:	Possehl 1980			<input type="checkbox"/> RPW

Site Information		Periodisation	Size (ha)	Affiliation
Site Number	379	<input type="checkbox"/> Early Food Prod	0	<input type="checkbox"/> Microlithic
Site Name:	Datrana-VI	<input type="checkbox"/> Regionalisation	0	<input type="checkbox"/> Sorath
District:	Banaskantha	<input type="checkbox"/> Integration	0	<input type="checkbox"/> Sindhi
Northing:	23.47.000	<input checked="" type="checkbox"/> Localisation	0.44	<input type="checkbox"/> Anarta
Easting:	71.07.250	<input type="checkbox"/> Early Historic		<input checked="" type="checkbox"/> LRW
References:	Possehl 1980			<input type="checkbox"/> RPW

Site Information		Periodisation	Size (ha)	Affiliation
Site Number	380	<input type="checkbox"/> Early Food Prod	0	<input type="checkbox"/> Microlithic
Site Name:	Datrana-III	<input type="checkbox"/> Regionalisation	0	<input type="checkbox"/> Sorath
District:	Banaskantha	<input type="checkbox"/> Integration	0	<input type="checkbox"/> Sindhi
Northing:	23.45.833	<input checked="" type="checkbox"/> Localisation	0.01	<input type="checkbox"/> Anarta
Easting:	71.07.000	<input type="checkbox"/> Early Historic		<input type="checkbox"/> LRW
References:	Possehl 1980			<input type="checkbox"/> RPW

Site Information	Periodisation	Size (ha)	Affiliation
Site Number 381	<input type="checkbox"/> Early Food Prod	0	<input type="checkbox"/> Microlithic
Site Name: Datrana-II	<input type="checkbox"/> Regionalisation	0	<input type="checkbox"/> Sorath
District: Banaskantha	<input type="checkbox"/> Integration	0	<input type="checkbox"/> Sindhi
Northing: 23.46.000	<input checked="" type="checkbox"/> Localisation	0.16	<input type="checkbox"/> Anarta
Easting: 71.07.166	<input type="checkbox"/> Early Historic		<input checked="" type="checkbox"/> LRW
References: Sonawane 2002			<input type="checkbox"/> RPW

Site Information	Periodisation	Size (ha)	Affiliation
Site Number 382	<input type="checkbox"/> Early Food Prod	0	<input type="checkbox"/> Microlithic
Site Name: Deriwalokhetra-I	<input type="checkbox"/> Regionalisation	0	<input type="checkbox"/> Sorath
District: Mehsana	<input type="checkbox"/> Integration	0	<input type="checkbox"/> Sindhi
Northing: 23.20.333	<input checked="" type="checkbox"/> Localisation	1.77	<input type="checkbox"/> Anarta
Easting: 71.55.500	<input type="checkbox"/> Early Historic		<input checked="" type="checkbox"/> LRW
References: Possehl 1980			<input type="checkbox"/> RPW

Site Information	Periodisation	Size (ha)	Affiliation
Site Number 385	<input type="checkbox"/> Early Food Prod	0	<input type="checkbox"/> Microlithic
Site Name: Devalkano Doro	<input type="checkbox"/> Regionalisation	0	<input type="checkbox"/> Sorath
District: Rajkot	<input type="checkbox"/> Integration	0	<input type="checkbox"/> Sindhi
Northing:	<input checked="" type="checkbox"/> Localisation	0.01	<input type="checkbox"/> Anarta
Easting:	<input type="checkbox"/> Early Historic		<input checked="" type="checkbox"/> LRW
References: Possehl 1980			<input type="checkbox"/> RPW

Site Information	Periodisation	Size (ha)	Affiliation
Site Number 386	<input type="checkbox"/> Early Food Prod	0	<input type="checkbox"/> Microlithic
Site Name: Devalkano Timbo	<input type="checkbox"/> Regionalisation	0	<input checked="" type="checkbox"/> Sorath
District: Rajkot	<input checked="" type="checkbox"/> Integration	0.11	<input type="checkbox"/> Sindhi
Northing:	<input checked="" type="checkbox"/> Localisation	0.11	<input type="checkbox"/> Anarta
Easting:	<input type="checkbox"/> Early Historic		<input checked="" type="checkbox"/> LRW
References: Possehl 1980			<input type="checkbox"/> RPW

Site Information	Periodisation	Size (ha)	Affiliation
Site Number 387	<input type="checkbox"/> Early Food Prod	0	<input type="checkbox"/> Microlithic
Site Name: Devganga	<input type="checkbox"/> Regionalisation	0	<input checked="" type="checkbox"/> Sorath
District: Ahmedabad	<input checked="" type="checkbox"/> Integration	0	<input type="checkbox"/> Sindhi
Northing: 22.18.000	<input type="checkbox"/> Localisation	0	<input type="checkbox"/> Anarta
Easting: 71.50.000	<input type="checkbox"/> Early Historic		<input type="checkbox"/> LRW
References: Possehl 1980			<input type="checkbox"/> RPW

Site Information	Periodisation	Size (ha)	Affiliation
Site Number 388	<input type="checkbox"/> Early Food Prod	0	<input type="checkbox"/> Microlithic
Site Name: Dhama	<input type="checkbox"/> Regionalisation	0	<input type="checkbox"/> Sorath
District: Surendranagar	<input type="checkbox"/> Integration	0	<input type="checkbox"/> Sindhi
Northing: 23.23.000	<input checked="" type="checkbox"/> Localisation	0.01	<input checked="" type="checkbox"/> Anarta
Easting: 71.39.000	<input type="checkbox"/> Early Historic		<input type="checkbox"/> LRW
References: Possehl 1980			<input type="checkbox"/> RPW

Site Information		Periodisation	Size (ha)	Affiliation
Site Number	390	<input type="checkbox"/> Early Food Prod	0	<input type="checkbox"/> Microlithic
Site Name:	Dholavira	<input checked="" type="checkbox"/> Regionalisation	31.81	<input type="checkbox"/> Sorath
District:	Kutch	<input checked="" type="checkbox"/> Integration	94.84	<input checked="" type="checkbox"/> Sindhi
Northing:	23.53.187	<input checked="" type="checkbox"/> Localisation	9.62	<input type="checkbox"/> Anarta
Easting:	70.13.014	<input type="checkbox"/> Early Historic		<input type="checkbox"/> LRW
References:	Bisht 1990; Bisht 1999; Joshi 1990			<input type="checkbox"/> RPW

Site Information		Periodisation	Size (ha)	Affiliation
Site Number	394	<input type="checkbox"/> Early Food Prod	0	<input type="checkbox"/> Microlithic
Site Name:	Dhuapino	<input type="checkbox"/> Regionalisation	0	<input checked="" type="checkbox"/> Sorath
District:	Amreli	<input checked="" type="checkbox"/> Integration	0	<input type="checkbox"/> Sindhi
Northing:	21.27.000	<input type="checkbox"/> Localisation	0	<input type="checkbox"/> Anarta
Easting:	71.49.000	<input type="checkbox"/> Early Historic		<input type="checkbox"/> LRW
References:	Possehl 1980			<input type="checkbox"/> RPW

Site Information		Periodisation	Size (ha)	Affiliation
Site Number	398	<input type="checkbox"/> Early Food Prod	0	<input type="checkbox"/> Microlithic
Site Name:	Dhutarpur	<input type="checkbox"/> Regionalisation	0	<input checked="" type="checkbox"/> Sorath
District:	Rajkot	<input checked="" type="checkbox"/> Integration	0	<input type="checkbox"/> Sindhi
Northing:	21.50.000	<input type="checkbox"/> Localisation	0	<input type="checkbox"/> Anarta
Easting:	71.00.000	<input type="checkbox"/> Early Historic		<input type="checkbox"/> LRW
References:	Possehl 1980			<input type="checkbox"/> RPW

Site Information		Periodisation	Size (ha)	Affiliation
Site Number	399	<input type="checkbox"/> Early Food Prod	0	<input type="checkbox"/> Microlithic
Site Name:	Dumiani	<input type="checkbox"/> Regionalisation	0	<input checked="" type="checkbox"/> Sorath
District:	Rajkot	<input checked="" type="checkbox"/> Integration	0	<input type="checkbox"/> Sindhi
Northing:	21.45.000	<input type="checkbox"/> Localisation	0	<input type="checkbox"/> Anarta
Easting:	70.20.000	<input type="checkbox"/> Early Historic		<input type="checkbox"/> LRW
References:	Possehl 1980			<input type="checkbox"/> RPW

Site Information		Periodisation	Size (ha)	Affiliation
Site Number	402	<input type="checkbox"/> Early Food Prod	0	<input type="checkbox"/> Microlithic
Site Name:	Gadhada	<input type="checkbox"/> Regionalisation	0	<input checked="" type="checkbox"/> Sorath
District:	Bhavnagar	<input checked="" type="checkbox"/> Integration	0	<input type="checkbox"/> Sindhi
Northing:	21.58.333	<input type="checkbox"/> Localisation	0	<input type="checkbox"/> Anarta
Easting:	71.33.667	<input type="checkbox"/> Early Historic		<input type="checkbox"/> LRW
References:	Possehl 1980			<input type="checkbox"/> RPW

Site Information		Periodisation	Size (ha)	Affiliation
Site Number	403	<input type="checkbox"/> Early Food Prod	0	<input type="checkbox"/> Microlithic
Site Name:	Gadhada	<input type="checkbox"/> Regionalisation	0	<input checked="" type="checkbox"/> Sorath
District:	Rajkot	<input checked="" type="checkbox"/> Integration	0	<input type="checkbox"/> Sindhi
Northing:	22.26.000	<input type="checkbox"/> Localisation	0	<input type="checkbox"/> Anarta
Easting:	70.36.000	<input type="checkbox"/> Early Historic		<input type="checkbox"/> LRW
References:	Possehl 1980			<input type="checkbox"/> RPW

Site Information	Periodisation	Size (ha)	Affiliation
Site Number 404	<input type="checkbox"/> Early Food Prod	0	<input type="checkbox"/> Microlithic
Site Name: Gadhwaliwadi	<input type="checkbox"/> Regionalisation	0	<input type="checkbox"/> Sorath
District: Kutch	<input checked="" type="checkbox"/> Integration	0	<input checked="" type="checkbox"/> Sindhi
Northing: 23.30.000	<input type="checkbox"/> Localisation	0	<input type="checkbox"/> Anarta
Easting: 69.08.000	<input type="checkbox"/> Early Historic		<input type="checkbox"/> LRW
References: Possehl 1980			<input type="checkbox"/> RPW

Site Information	Periodisation	Size (ha)	Affiliation
Site Number 406	<input type="checkbox"/> Early Food Prod	0	<input type="checkbox"/> Microlithic
Site Name: Garasya-no Thumdo	<input type="checkbox"/> Regionalisation	0	<input type="checkbox"/> Sorath
District: Banaskantha	<input checked="" type="checkbox"/> Integration	0.09	<input type="checkbox"/> Sindhi
Northing: 24.00.500	<input checked="" type="checkbox"/> Localisation	0.09	<input type="checkbox"/> Anarta
Easting: 71.30.000	<input type="checkbox"/> Early Historic		<input type="checkbox"/> LRW
References: Possehl 1980			<input type="checkbox"/> RPW

Site Information	Periodisation	Size (ha)	Affiliation
Site Number 407	<input type="checkbox"/> Early Food Prod	0	<input type="checkbox"/> Microlithic
Site Name: Genghda Thumdo	<input type="checkbox"/> Regionalisation	0	<input type="checkbox"/> Sorath
District: Banaskantha	<input type="checkbox"/> Integration	0	<input type="checkbox"/> Sindhi
Northing: 23.50.000	<input checked="" type="checkbox"/> Localisation	0.05	<input checked="" type="checkbox"/> Anarta
Easting: 71.22.000	<input type="checkbox"/> Early Historic		<input type="checkbox"/> LRW
References: Possehl 1980			<input type="checkbox"/> RPW

Site Information	Periodisation	Size (ha)	Affiliation
Site Number 408	<input type="checkbox"/> Early Food Prod	0	<input type="checkbox"/> Microlithic
Site Name: Ghachi-no Bor	<input type="checkbox"/> Regionalisation	0	<input type="checkbox"/> Sorath
District: Mehsana	<input checked="" type="checkbox"/> Integration	0.02	<input checked="" type="checkbox"/> Sindhi
Northing: 23.36.000	<input type="checkbox"/> Localisation	0	<input checked="" type="checkbox"/> Anarta
Easting: 71.53.000	<input type="checkbox"/> Early Historic		<input type="checkbox"/> LRW
References: Possehl 1980			<input type="checkbox"/> RPW

Site Information	Periodisation	Size (ha)	Affiliation
Site Number 409	<input type="checkbox"/> Early Food Prod	0	<input type="checkbox"/> Microlithic
Site Name: Ghodhapadar (Godha)	<input type="checkbox"/> Regionalisation	0	<input checked="" type="checkbox"/> Sorath
District: Rajkot	<input checked="" type="checkbox"/> Integration	0	<input type="checkbox"/> Sindhi
Northing: 22.15.000	<input checked="" type="checkbox"/> Localisation	0	<input type="checkbox"/> Anarta
Easting: 71.03.000	<input type="checkbox"/> Early Historic		<input type="checkbox"/> LRW
References: Possehl 1980			<input type="checkbox"/> RPW

Site Information	Periodisation	Size (ha)	Affiliation
Site Number 411	<input type="checkbox"/> Early Food Prod	0	<input type="checkbox"/> Microlithic
Site Name: Goni Timbo	<input type="checkbox"/> Regionalisation	0	<input checked="" type="checkbox"/> Sorath
District: Surendranagar	<input checked="" type="checkbox"/> Integration	0	<input type="checkbox"/> Sindhi
Northing: 22.27.000	<input type="checkbox"/> Localisation	0	<input type="checkbox"/> Anarta
Easting: 71.55.000	<input type="checkbox"/> Early Historic		<input type="checkbox"/> LRW
References: Possehl 1980			<input type="checkbox"/> RPW

Site Information	Periodisation	Size (ha)	Affiliation
Site Number 414	<input type="checkbox"/> Early Food Prod	0	<input type="checkbox"/> Microlithic
Site Name: Gunthal	<input type="checkbox"/> Regionalisation	0	<input type="checkbox"/> Sorath
District: Kutch	<input checked="" type="checkbox"/> Integration	0	<input checked="" type="checkbox"/> Sindhi
Northing: 23.28.000	<input type="checkbox"/> Localisation	0	<input type="checkbox"/> Anarta
Easting: 69.09.000	<input type="checkbox"/> Early Historic		<input type="checkbox"/> LRW
References: Possehl 1980			<input type="checkbox"/> RPW

Site Information	Periodisation	Size (ha)	Affiliation
Site Number 415	<input type="checkbox"/> Early Food Prod	0	<input type="checkbox"/> Microlithic
Site Name: Hadmataala	<input type="checkbox"/> Regionalisation	0	<input checked="" type="checkbox"/> Sorath
District: Ahmedabad	<input checked="" type="checkbox"/> Integration	0	<input type="checkbox"/> Sindhi
Northing: 22.30.000	<input type="checkbox"/> Localisation	0	<input type="checkbox"/> Anarta
Easting: 72.08.000	<input type="checkbox"/> Early Historic		<input type="checkbox"/> LRW
References: Possehl 1980			<input type="checkbox"/> RPW

Site Information	Periodisation	Size (ha)	Affiliation
Site Number 416	<input type="checkbox"/> Early Food Prod	0	<input type="checkbox"/> Microlithic
Site Name: Haiduk-no Thumdo	<input type="checkbox"/> Regionalisation	0	<input type="checkbox"/> Sorath
District: Banaskantha	<input type="checkbox"/> Integration	0	<input type="checkbox"/> Sindhi
Northing: 23.56.000	<input checked="" type="checkbox"/> Localisation	0.19	<input type="checkbox"/> Anarta
Easting: 71.31.000	<input type="checkbox"/> Early Historic		<input checked="" type="checkbox"/> LRW
References: Possehl 1980			<input type="checkbox"/> RPW

Site Information	Periodisation	Size (ha)	Affiliation
Site Number 422	<input type="checkbox"/> Early Food Prod	0	<input type="checkbox"/> Microlithic
Site Name: Haji-no Kachha	<input type="checkbox"/> Regionalisation	0	<input type="checkbox"/> Sorath
District: Banaskantha	<input type="checkbox"/> Integration	0	<input type="checkbox"/> Sindhi
Northing: 23.55.000	<input type="checkbox"/> Localisation	0	<input type="checkbox"/> Anarta
Easting: 71.20.000	<input type="checkbox"/> Early Historic		<input type="checkbox"/> LRW
References: Possehl 1980			<input type="checkbox"/> RPW

Site Information	Periodisation	Size (ha)	Affiliation
Site Number 423	<input type="checkbox"/> Early Food Prod	0	<input checked="" type="checkbox"/> Microlithic
Site Name: Harhari-no Thumdo	<input type="checkbox"/> Regionalisation	0	<input type="checkbox"/> Sorath
District: Banaskantha	<input type="checkbox"/> Integration	0	<input type="checkbox"/> Sindhi
Northing: 23.53.000	<input checked="" type="checkbox"/> Localisation	0.44	<input checked="" type="checkbox"/> Anarta
Easting: 71.23.500	<input type="checkbox"/> Early Historic		<input type="checkbox"/> LRW
References: Possehl 1980			<input type="checkbox"/> RPW

Site Information	Periodisation	Size (ha)	Affiliation
Site Number 426	<input type="checkbox"/> Early Food Prod	0	<input type="checkbox"/> Microlithic
Site Name: Inderwa-no Timbo I	<input type="checkbox"/> Regionalisation	0	<input type="checkbox"/> Sorath
District: Banaskantha	<input type="checkbox"/> Integration	0	<input type="checkbox"/> Sindhi
Northing: 24.01.167	<input checked="" type="checkbox"/> Localisation	0.31	<input type="checkbox"/> Anarta
Easting: 71.29.000	<input type="checkbox"/> Early Historic		<input checked="" type="checkbox"/> LRW
References: Possehl 1980			<input type="checkbox"/> RPW

Site Information		Periodisation	Size (ha)	Affiliation
Site Number	427	<input type="checkbox"/> Early Food Prod	0	<input checked="" type="checkbox"/> Microlithic
Site Name:	Inderwa-no Timbo II	<input type="checkbox"/> Regionalisation	0	<input type="checkbox"/> Sorath
District:	Banaskantha	<input type="checkbox"/> Integration	0	<input type="checkbox"/> Sindhi
Northing:	24.01.000	<input checked="" type="checkbox"/> Localisation	0.11	<input type="checkbox"/> Anarta
Easting:	71.28.000	<input type="checkbox"/> Early Historic		<input type="checkbox"/> LRW
References:	Possehl 1980			<input type="checkbox"/> RPW

Site Information		Periodisation	Size (ha)	Affiliation
Site Number	428	<input type="checkbox"/> Early Food Prod	0	<input type="checkbox"/> Microlithic
Site Name:	Indranagar-no Thumd	<input type="checkbox"/> Regionalisation	0	<input type="checkbox"/> Sorath
District:	Banaskantha	<input type="checkbox"/> Integration	0	<input type="checkbox"/> Sindhi
Northing:	23.53.000	<input checked="" type="checkbox"/> Localisation	0.02	<input type="checkbox"/> Anarta
Easting:	71.35.000	<input type="checkbox"/> Early Historic		<input type="checkbox"/> LRW
References:	Possehl 1980			<input type="checkbox"/> RPW

Site Information		Periodisation	Size (ha)	Affiliation
Site Number	429	<input type="checkbox"/> Early Food Prod	0	<input type="checkbox"/> Microlithic
Site Name:	Ishwar Godh	<input type="checkbox"/> Regionalisation	0	<input type="checkbox"/> Sorath
District:	Banaskantha	<input type="checkbox"/> Integration	0	<input type="checkbox"/> Sindhi
Northing:	23.46.000	<input checked="" type="checkbox"/> Localisation	0.07	<input type="checkbox"/> Anarta
Easting:	71.18.000	<input type="checkbox"/> Early Historic		<input type="checkbox"/> LRW
References:	Possehl 1980			<input type="checkbox"/> RPW

Site Information		Periodisation	Size (ha)	Affiliation
Site Number	431	<input type="checkbox"/> Early Food Prod	0	<input type="checkbox"/> Microlithic
Site Name:	Jagaroh	<input type="checkbox"/> Regionalisation	0	<input type="checkbox"/> Sorath
District:	Kutch	<input type="checkbox"/> Integration	0	<input type="checkbox"/> Sindhi
Northing:	23.21.000	<input checked="" type="checkbox"/> Localisation	0	<input type="checkbox"/> Anarta
Easting:	70.11.000	<input checked="" type="checkbox"/> Early Historic		<input type="checkbox"/> LRW
References:	Possehl 1980			<input type="checkbox"/> RPW

Site Information		Periodisation	Size (ha)	Affiliation
Site Number	432	<input type="checkbox"/> Early Food Prod	0	<input type="checkbox"/> Microlithic
Site Name:	Jakhrapir-no Thumdo	<input type="checkbox"/> Regionalisation	0	<input type="checkbox"/> Sorath
District:	Mehsana	<input type="checkbox"/> Integration	0	<input type="checkbox"/> Sindhi
Northing:	24.07.000	<input checked="" type="checkbox"/> Localisation	0.55	<input checked="" type="checkbox"/> Anarta
Easting:	71.20.000	<input type="checkbox"/> Early Historic		<input type="checkbox"/> LRW
References:	Possehl 1980			<input type="checkbox"/> RPW

Site Information		Periodisation	Size (ha)	Affiliation
Site Number	433	<input type="checkbox"/> Early Food Prod	0	<input type="checkbox"/> Microlithic
Site Name:	Jamathar-no Thumdo	<input type="checkbox"/> Regionalisation	0	<input type="checkbox"/> Sorath
District:	Banaskantha	<input checked="" type="checkbox"/> Integration	0.79	<input type="checkbox"/> Sindhi
Northing:	23.45.000	<input checked="" type="checkbox"/> Localisation	0.79	<input type="checkbox"/> Anarta
Easting:	71.14.000	<input type="checkbox"/> Early Historic		<input type="checkbox"/> LRW
References:	Possehl 1980			<input type="checkbox"/> RPW

Site Information		Periodisation	Size (ha)	Affiliation
Site Number	434	<input type="checkbox"/> Early Food Prod	0	<input type="checkbox"/> Microlithic
Site Name:	Jatavadar	<input type="checkbox"/> Regionalisation	0	<input type="checkbox"/> Sorath
District:	Kutch	<input checked="" type="checkbox"/> Integration	0	<input checked="" type="checkbox"/> Sindhi
Northing:	23.45.000	<input type="checkbox"/> Localisation	0	<input type="checkbox"/> Anarta
Easting:	70.40.000	<input type="checkbox"/> Early Historic		<input type="checkbox"/> LRW
References:	Possehl 1980			<input type="checkbox"/> RPW

Site Information		Periodisation	Size (ha)	Affiliation
Site Number	435	<input type="checkbox"/> Early Food Prod	0	<input type="checkbox"/> Microlithic
Site Name:	Javantri	<input type="checkbox"/> Regionalisation	0	<input type="checkbox"/> Sorath
District:	Banaskantha	<input type="checkbox"/> Integration	0	<input type="checkbox"/> Sindhi
Northing:	23.54.000	<input checked="" type="checkbox"/> Localisation	0.02	<input checked="" type="checkbox"/> Anarta
Easting:	71.33.000	<input type="checkbox"/> Early Historic		<input type="checkbox"/> LRW
References:	Possehl 1980			<input type="checkbox"/> RPW

Site Information		Periodisation	Size (ha)	Affiliation
Site Number	436	<input type="checkbox"/> Early Food Prod	0	<input type="checkbox"/> Microlithic
Site Name:	Jhandada-no Thumd	<input type="checkbox"/> Regionalisation	0	<input type="checkbox"/> Sorath
District:	Banaskantha	<input type="checkbox"/> Integration	0	<input type="checkbox"/> Sindhi
Northing:	23.54.333	<input checked="" type="checkbox"/> Localisation	0.63	<input checked="" type="checkbox"/> Anarta
Easting:	71.27.000	<input type="checkbox"/> Early Historic		<input checked="" type="checkbox"/> LRW
References:	Possehl 1980			<input type="checkbox"/> RPW

Site Information		Periodisation	Size (ha)	Affiliation
Site Number	437	<input type="checkbox"/> Early Food Prod	0	<input type="checkbox"/> Microlithic
Site Name:	Jhandada-no Thumd	<input type="checkbox"/> Regionalisation	0	<input type="checkbox"/> Sorath
District:	Banaskantha	<input type="checkbox"/> Integration	0	<input type="checkbox"/> Sindhi
Northing:	23.54.167	<input checked="" type="checkbox"/> Localisation	0.08	<input checked="" type="checkbox"/> Anarta
Easting:	71.27.000	<input type="checkbox"/> Early Historic		<input type="checkbox"/> LRW
References:	Possehl 1980			<input type="checkbox"/> RPW

Site Information		Periodisation	Size (ha)	Affiliation
Site Number	439	<input type="checkbox"/> Early Food Prod	0	<input type="checkbox"/> Microlithic
Site Name:	Jhikri	<input type="checkbox"/> Regionalisation	0	<input checked="" type="checkbox"/> Sorath
District:	Rajkot	<input checked="" type="checkbox"/> Integration	0	<input type="checkbox"/> Sindhi
Northing:	21.55.000	<input type="checkbox"/> Localisation	0	<input type="checkbox"/> Anarta
Easting:	70.50.000	<input type="checkbox"/> Early Historic		<input type="checkbox"/> LRW
References:	Possehl 1980			<input type="checkbox"/> RPW

Site Information		Periodisation	Size (ha)	Affiliation
Site Number	440	<input type="checkbox"/> Early Food Prod	0	<input type="checkbox"/> Microlithic
Site Name:	Jodhpur	<input type="checkbox"/> Regionalisation	0	<input checked="" type="checkbox"/> Sorath
District:	Rajkot	<input checked="" type="checkbox"/> Integration	0	<input type="checkbox"/> Sindhi
Northing:	22.40.000	<input type="checkbox"/> Localisation	0	<input type="checkbox"/> Anarta
Easting:	70.53.000	<input type="checkbox"/> Early Historic		<input type="checkbox"/> LRW
References:	Possehl 1980			<input type="checkbox"/> RPW

Site Information		Periodisation	Size (ha)	Affiliation
Site Number	441	<input type="checkbox"/> Early Food Prod	0	<input type="checkbox"/> Microlithic
Site Name:	Juna Chopadwa	<input type="checkbox"/> Regionalisation	0	<input type="checkbox"/> Sorath
District:	Kutch	<input checked="" type="checkbox"/> Integration	0	<input checked="" type="checkbox"/> Sindhi
Northing:	23.16.000	<input type="checkbox"/> Localisation	0	<input type="checkbox"/> Anarta
Easting:	70.15.000	<input type="checkbox"/> Early Historic		<input type="checkbox"/> LRW
References:	Possehl 1980			<input type="checkbox"/> RPW

Site Information		Periodisation	Size (ha)	Affiliation
Site Number	442	<input type="checkbox"/> Early Food Prod	0	<input type="checkbox"/> Microlithic
Site Name:	Kaccha-no Thumdo	<input type="checkbox"/> Regionalisation	0	<input type="checkbox"/> Sorath
District:	Banaskantha	<input type="checkbox"/> Integration	0	<input type="checkbox"/> Sindhi
Northing:	23.53.000	<input checked="" type="checkbox"/> Localisation	0.01	<input type="checkbox"/> Anarta
Easting:	71.24.500	<input type="checkbox"/> Early Historic		<input checked="" type="checkbox"/> LRW
References:	Possehl 1980			<input type="checkbox"/> RPW

Site Information		Periodisation	Size (ha)	Affiliation
Site Number	443	<input type="checkbox"/> Early Food Prod	0	<input type="checkbox"/> Microlithic
Site Name:	Kachha-no Timbo	<input type="checkbox"/> Regionalisation	0	<input type="checkbox"/> Sorath
District:	Banaskantha	<input type="checkbox"/> Integration	0	<input type="checkbox"/> Sindhi
Northing:	23.59.000	<input checked="" type="checkbox"/> Localisation	0.01	<input type="checkbox"/> Anarta
Easting:	71.20.000	<input type="checkbox"/> Early Historic		<input checked="" type="checkbox"/> LRW
References:	Possehl 1980			<input type="checkbox"/> RPW

Site Information		Periodisation	Size (ha)	Affiliation
Site Number	445	<input type="checkbox"/> Early Food Prod	0	<input type="checkbox"/> Microlithic
Site Name:	Kaero Timbo	<input type="checkbox"/> Regionalisation	0	<input checked="" type="checkbox"/> Sorath
District:	Surendranagar	<input checked="" type="checkbox"/> Integration	0	<input type="checkbox"/> Sindhi
Northing:	22.24.000	<input type="checkbox"/> Localisation	0	<input type="checkbox"/> Anarta
Easting:	71.55.000	<input type="checkbox"/> Early Historic		<input type="checkbox"/> LRW
References:	Possehl 1980			<input type="checkbox"/> RPW

Site Information		Periodisation	Size (ha)	Affiliation
Site Number	446	<input type="checkbox"/> Early Food Prod	0	<input type="checkbox"/> Microlithic
Site Name:	Kalyanpur III	<input type="checkbox"/> Regionalisation	0	<input type="checkbox"/> Sorath
District:	Jamnagar	<input type="checkbox"/> Integration	0	<input type="checkbox"/> Sindhi
Northing:	21.41.000	<input checked="" type="checkbox"/> Localisation	0	<input type="checkbox"/> Anarta
Easting:	69.37.000	<input type="checkbox"/> Early Historic		<input checked="" type="checkbox"/> LRW
References:	Possehl 1980			<input type="checkbox"/> RPW

Site Information		Periodisation	Size (ha)	Affiliation
Site Number	447	<input type="checkbox"/> Early Food Prod	0	<input type="checkbox"/> Microlithic
Site Name:	Kanakrialo Thumdo	<input type="checkbox"/> Regionalisation	0	<input type="checkbox"/> Sorath
District:	Banaskantha	<input checked="" type="checkbox"/> Integration	0.24	<input type="checkbox"/> Sindhi
Northing:	24.01.000	<input checked="" type="checkbox"/> Localisation	0.24	<input checked="" type="checkbox"/> Anarta
Easting:	78.28.833	<input type="checkbox"/> Early Historic		<input type="checkbox"/> LRW
References:	Possehl 1980			<input type="checkbox"/> RPW

Site Information	Periodisation	Size (ha)	Affiliation
Site Number 449	<input type="checkbox"/> Early Food Prod	0	<input checked="" type="checkbox"/> Microlithic
Site Name: Kanewal (Sal No Tekr	<input type="checkbox"/> Regionalisation	0	<input type="checkbox"/> Sorath
District: Kheda	<input checked="" type="checkbox"/> Integration	4.71	<input type="checkbox"/> Sindhi
Northing: 22.27.000	<input checked="" type="checkbox"/> Localisation	4.71	<input type="checkbox"/> Anarta
Easting: 72.30.000	<input type="checkbox"/> Early Historic		<input checked="" type="checkbox"/> LRW
References: Possehl 1980			<input type="checkbox"/> RPW

Site Information	Periodisation	Size (ha)	Affiliation
Site Number 450	<input type="checkbox"/> Early Food Prod	0	<input type="checkbox"/> Microlithic
Site Name: Kanthkot	<input type="checkbox"/> Regionalisation	0	<input type="checkbox"/> Sorath
District: Kutch	<input checked="" type="checkbox"/> Integration	0	<input checked="" type="checkbox"/> Sindhi
Northing: 23.29.000	<input type="checkbox"/> Localisation	0	<input type="checkbox"/> Anarta
Easting: 70.29.000	<input type="checkbox"/> Early Historic		<input type="checkbox"/> LRW
References: Possehl 1980			<input type="checkbox"/> RPW

Site Information	Periodisation	Size (ha)	Affiliation
Site Number 451	<input type="checkbox"/> Early Food Prod	0	<input type="checkbox"/> Microlithic
Site Name: Karmalkota	<input type="checkbox"/> Regionalisation	0	<input checked="" type="checkbox"/> Sorath
District: Rajkot	<input checked="" type="checkbox"/> Integration	2.65	<input type="checkbox"/> Sindhi
Northing: 21.56.016	<input type="checkbox"/> Localisation	0	<input type="checkbox"/> Anarta
Easting: 71.00.150	<input type="checkbox"/> Early Historic		<input type="checkbox"/> LRW
References: Possehl 1980			<input type="checkbox"/> RPW

Site Information	Periodisation	Size (ha)	Affiliation
Site Number 452	<input type="checkbox"/> Early Food Prod	0	<input type="checkbox"/> Microlithic
Site Name: Karmar	<input type="checkbox"/> Regionalisation	0	<input checked="" type="checkbox"/> Sorath
District: Rajkot	<input checked="" type="checkbox"/> Integration	0	<input type="checkbox"/> Sindhi
Northing: 21.50.000	<input type="checkbox"/> Localisation	0	<input type="checkbox"/> Anarta
Easting: 70.53.000	<input type="checkbox"/> Early Historic		<input type="checkbox"/> LRW
References: Possehl 1980			<input type="checkbox"/> RPW

Site Information	Periodisation	Size (ha)	Affiliation
Site Number 453	<input type="checkbox"/> Early Food Prod	0	<input type="checkbox"/> Microlithic
Site Name: Katadia-no Thumdo	<input type="checkbox"/> Regionalisation	0	<input type="checkbox"/> Sorath
District: Banaskantha	<input type="checkbox"/> Integration	0	<input type="checkbox"/> Sindhi
Northing: 23.55.167	<input checked="" type="checkbox"/> Localisation	0.03	<input type="checkbox"/> Anarta
Easting: 71.20.000	<input type="checkbox"/> Early Historic		<input type="checkbox"/> LRW
References: Possehl 1980			<input type="checkbox"/> RPW

Site Information	Periodisation	Size (ha)	Affiliation
Site Number 455	<input type="checkbox"/> Early Food Prod	0	<input type="checkbox"/> Microlithic
Site Name: Khakhara Bela I	<input type="checkbox"/> Regionalisation	0	<input checked="" type="checkbox"/> Sorath
District: Rajkot	<input checked="" type="checkbox"/> Integration	0	<input type="checkbox"/> Sindhi
Northing: 22.29.000	<input type="checkbox"/> Localisation	0	<input type="checkbox"/> Anarta
Easting: 70.35.000	<input type="checkbox"/> Early Historic		<input type="checkbox"/> LRW
References: Possehl 1980			<input type="checkbox"/> RPW

Site Information		Periodisation	Size (ha)	Affiliation
Site Number	456	<input type="checkbox"/> Early Food Prod	0	<input type="checkbox"/> Microlithic
Site Name:	Khakhara Bela III	<input type="checkbox"/> Regionalisation	0	<input checked="" type="checkbox"/> Sorath
District:	Rajkot	<input checked="" type="checkbox"/> Integration	0	<input type="checkbox"/> Sindhi
Northing:	22.29.000	<input type="checkbox"/> Localisation	0	<input type="checkbox"/> Anarta
Easting:	70.35.000	<input type="checkbox"/> Early Historic		<input type="checkbox"/> LRW
References:	Possehl 1980			<input type="checkbox"/> RPW

Site Information		Periodisation	Size (ha)	Affiliation
Site Number	457	<input type="checkbox"/> Early Food Prod	0	<input type="checkbox"/> Microlithic
Site Name:	Khakhra Dera	<input type="checkbox"/> Regionalisation	0	<input type="checkbox"/> Sorath
District:	Kutch	<input checked="" type="checkbox"/> Integration	0	<input checked="" type="checkbox"/> Sindhi
Northing:	23.34.000	<input type="checkbox"/> Localisation	0	<input type="checkbox"/> Anarta
Easting:	70.29.000	<input type="checkbox"/> Early Historic		<input type="checkbox"/> LRW
References:	Possehl 1980			<input type="checkbox"/> RPW

Site Information		Periodisation	Size (ha)	Affiliation
Site Number	460	<input type="checkbox"/> Early Food Prod	0	<input type="checkbox"/> Microlithic
Site Name:	Khanpur	<input type="checkbox"/> Regionalisation	0	<input checked="" type="checkbox"/> Sorath
District:	Surendranagar	<input checked="" type="checkbox"/> Integration	0	<input type="checkbox"/> Sindhi
Northing:	22.32.000	<input type="checkbox"/> Localisation	0	<input type="checkbox"/> Anarta
Easting:	71.58.000	<input type="checkbox"/> Early Historic		<input type="checkbox"/> LRW
References:	Possehl 1980			<input type="checkbox"/> RPW

Site Information		Periodisation	Size (ha)	Affiliation
Site Number	461	<input type="checkbox"/> Early Food Prod	0	<input type="checkbox"/> Microlithic
Site Name:	Kharedano Timbo	<input type="checkbox"/> Regionalisation	0	<input checked="" type="checkbox"/> Sorath
District:	Rajkot	<input checked="" type="checkbox"/> Integration	0	<input type="checkbox"/> Sindhi
Northing:	22.05.000	<input type="checkbox"/> Localisation	0	<input type="checkbox"/> Anarta
Easting:	70.48.000	<input type="checkbox"/> Early Historic		<input type="checkbox"/> LRW
References:	Possehl 1980			<input type="checkbox"/> RPW

Site Information		Periodisation	Size (ha)	Affiliation
Site Number	462	<input type="checkbox"/> Early Food Prod	0	<input type="checkbox"/> Microlithic
Site Name:	Khari-nu Khetar	<input type="checkbox"/> Regionalisation	0	<input type="checkbox"/> Sorath
District:	Banaskantha	<input type="checkbox"/> Integration	0	<input type="checkbox"/> Sindhi
Northing:	23.59.167	<input type="checkbox"/> Localisation	0	<input type="checkbox"/> Anarta
Easting:	71.25.000	<input type="checkbox"/> Early Historic		<input type="checkbox"/> LRW
References:	Possehl 1980			<input type="checkbox"/> RPW

Site Information		Periodisation	Size (ha)	Affiliation
Site Number	463	<input type="checkbox"/> Early Food Prod	0	<input checked="" type="checkbox"/> Microlithic
Site Name:	Khedol	<input type="checkbox"/> Regionalisation	0	<input type="checkbox"/> Sorath
District:	Kutch	<input checked="" type="checkbox"/> Integration	0	<input checked="" type="checkbox"/> Sindhi
Northing:	23.03.000	<input type="checkbox"/> Localisation	0	<input type="checkbox"/> Anarta
Easting:	69.57.000	<input type="checkbox"/> Early Historic		<input type="checkbox"/> LRW
References:	Possehl 1980			<input type="checkbox"/> RPW

Site Information		Periodisation	Size (ha)	Affiliation
Site Number	464	<input type="checkbox"/> Early Food Prod	0	<input type="checkbox"/> Microlithic
Site Name:	Khetarvalo	<input type="checkbox"/> Regionalisation	0	<input type="checkbox"/> Sorath
District:	Bhavnagar	<input type="checkbox"/> Integration	0	<input type="checkbox"/> Sindhi
Northing:	21.48.000	<input checked="" type="checkbox"/> Localisation	2.07	<input type="checkbox"/> Anarta
Easting:	71.37.000	<input type="checkbox"/> Early Historic		<input checked="" type="checkbox"/> LRW
References:	Possehl 1980			<input type="checkbox"/> RPW

Site Information		Periodisation	Size (ha)	Affiliation
Site Number	466	<input type="checkbox"/> Early Food Prod	0	<input type="checkbox"/> Microlithic
Site Name:	Khodiyar (Talaja)	<input type="checkbox"/> Regionalisation	0	<input checked="" type="checkbox"/> Sorath
District:	Bhavnagar	<input checked="" type="checkbox"/> Integration	0.39	<input type="checkbox"/> Sindhi
Northing:	21.24.083	<input checked="" type="checkbox"/> Localisation	0.39	<input type="checkbox"/> Anarta
Easting:	71.59.400	<input type="checkbox"/> Early Historic		<input type="checkbox"/> LRW
References:	Possehl 1980			<input type="checkbox"/> RPW

Site Information		Periodisation	Size (ha)	Affiliation
Site Number	467	<input type="checkbox"/> Early Food Prod	0	<input type="checkbox"/> Microlithic
Site Name:	Khodiyar (Valabhipur)	<input type="checkbox"/> Regionalisation	0	<input checked="" type="checkbox"/> Sorath
District:	Bhavnagar	<input checked="" type="checkbox"/> Integration	0	<input type="checkbox"/> Sindhi
Northing:	21.58.000	<input type="checkbox"/> Localisation	0	<input type="checkbox"/> Anarta
Easting:	71.57.000	<input type="checkbox"/> Early Historic		<input type="checkbox"/> LRW
References:	Possehl 1980			<input type="checkbox"/> RPW

Site Information		Periodisation	Size (ha)	Affiliation
Site Number	468	<input type="checkbox"/> Early Food Prod	0	<input type="checkbox"/> Microlithic
Site Name:	Kota I	<input type="checkbox"/> Regionalisation	0	<input checked="" type="checkbox"/> Sorath
District:	Jamnagar	<input checked="" type="checkbox"/> Integration	0	<input type="checkbox"/> Sindhi
Northing:	22.10.000	<input checked="" type="checkbox"/> Localisation	0	<input type="checkbox"/> Anarta
Easting:	69.42.000	<input type="checkbox"/> Early Historic		<input type="checkbox"/> LRW
References:	Possehl 1980			<input type="checkbox"/> RPW

Site Information		Periodisation	Size (ha)	Affiliation
Site Number	470	<input type="checkbox"/> Early Food Prod	0	<input checked="" type="checkbox"/> Microlithic
Site Name:	Kotada	<input type="checkbox"/> Regionalisation	0	<input checked="" type="checkbox"/> Sorath
District:	Jamnagar	<input checked="" type="checkbox"/> Integration	56.55	<input type="checkbox"/> Sindhi
Northing:	22.12.000	<input type="checkbox"/> Localisation	0	<input type="checkbox"/> Anarta
Easting:	70.22.000	<input type="checkbox"/> Early Historic		<input type="checkbox"/> LRW
References:	Bhan 1989;			<input type="checkbox"/> RPW

Site Information		Periodisation	Size (ha)	Affiliation
Site Number	472	<input type="checkbox"/> Early Food Prod	0	<input type="checkbox"/> Microlithic
Site Name:	Kuntasi	<input type="checkbox"/> Regionalisation	0	<input checked="" type="checkbox"/> Sorath
District:	Rajkot	<input checked="" type="checkbox"/> Integration	2.59	<input checked="" type="checkbox"/> Sindhi
Northing:	22.53.526	<input checked="" type="checkbox"/> Localisation	2.59	<input type="checkbox"/> Anarta
Easting:	70.35.981	<input type="checkbox"/> Early Historic		<input type="checkbox"/> LRW
References:	Dhavalikar et al 1996;			<input type="checkbox"/> RPW

Site Information	Periodisation	Size (ha)	Affiliation
Site Number 473	<input type="checkbox"/> Early Food Prod	0	<input type="checkbox"/> Microlithic
Site Name: Lakhasar	<input type="checkbox"/> Regionalisation	0	<input type="checkbox"/> Sorath
District: Kutch	<input checked="" type="checkbox"/> Integration	0	<input checked="" type="checkbox"/> Sindhi
Northing: 23.14.000	<input type="checkbox"/> Localisation	0	<input type="checkbox"/> Anarta
Easting: 70.41.000	<input type="checkbox"/> Early Historic		<input type="checkbox"/> LRW
References: Possehl 1980			<input type="checkbox"/> RPW

Site Information	Periodisation	Size (ha)	Affiliation
Site Number 475	<input type="checkbox"/> Early Food Prod	0	<input type="checkbox"/> Microlithic
Site Name: Lakhavav	<input type="checkbox"/> Regionalisation	0	<input checked="" type="checkbox"/> Sorath
District: Bhavnagar	<input checked="" type="checkbox"/> Integration	0	<input type="checkbox"/> Sindhi
Northing: 21.30.000	<input type="checkbox"/> Localisation	0	<input type="checkbox"/> Anarta
Easting: 71.55.000	<input type="checkbox"/> Early Historic		<input type="checkbox"/> LRW
References: Possehl 1980			<input type="checkbox"/> RPW

Site Information	Periodisation	Size (ha)	Affiliation
Site Number 476	<input type="checkbox"/> Early Food Prod	0	<input type="checkbox"/> Microlithic
Site Name: Lakheyani Thumdo	<input type="checkbox"/> Regionalisation	0	<input type="checkbox"/> Sorath
District: Mehsana	<input type="checkbox"/> Integration	0	<input type="checkbox"/> Sindhi
Northing: 23.39.000	<input checked="" type="checkbox"/> Localisation	0.06	<input type="checkbox"/> Anarta
Easting: 71.34.000	<input type="checkbox"/> Early Historic		<input checked="" type="checkbox"/> LRW
References: Possehl 1980			<input type="checkbox"/> RPW

Site Information	Periodisation	Size (ha)	Affiliation
Site Number 478	<input type="checkbox"/> Early Food Prod	0	<input type="checkbox"/> Microlithic
Site Name: Lakhpat	<input type="checkbox"/> Regionalisation	0	<input type="checkbox"/> Sorath
District: Kutch	<input checked="" type="checkbox"/> Integration	0	<input checked="" type="checkbox"/> Sindhi
Northing: 23.50.000	<input type="checkbox"/> Localisation	0	<input type="checkbox"/> Anarta
Easting: 68.47.000	<input type="checkbox"/> Early Historic		<input type="checkbox"/> LRW
References: Possehl 1980			<input type="checkbox"/> RPW

Site Information	Periodisation	Size (ha)	Affiliation
Site Number 479	<input checked="" type="checkbox"/> Early Food Prod	0.27	<input type="checkbox"/> Microlithic
Site Name: Langhnaj	<input type="checkbox"/> Regionalisation	0	<input type="checkbox"/> Sorath
District: Mehsana	<input type="checkbox"/> Integration	0	<input type="checkbox"/> Sindhi
Northing: 23.27.000	<input type="checkbox"/> Localisation	0	<input type="checkbox"/> Anarta
Easting: 72.32.000	<input type="checkbox"/> Early Historic		<input type="checkbox"/> LRW
References: Sankalia 1965			<input type="checkbox"/> RPW

Site Information	Periodisation	Size (ha)	Affiliation
Site Number 480	<input type="checkbox"/> Early Food Prod	0	<input type="checkbox"/> Microlithic
Site Name: Lavana-no Godh	<input type="checkbox"/> Regionalisation	0	<input type="checkbox"/> Sorath
District: Banaskantha	<input type="checkbox"/> Integration	0	<input type="checkbox"/> Sindhi
Northing: 23.49.000	<input checked="" type="checkbox"/> Localisation	0.33	<input checked="" type="checkbox"/> Anarta
Easting: 71.35.000	<input type="checkbox"/> Early Historic		<input type="checkbox"/> LRW
References: Possehl 1980			<input type="checkbox"/> RPW

Site Information		Periodisation	Size (ha)	Affiliation
Site Number	481	<input type="checkbox"/> Early Food Prod	0	<input type="checkbox"/> Microlithic
Site Name:	Limbarka-no Thumd	<input type="checkbox"/> Regionalisation	0	<input type="checkbox"/> Sorath
District:	Banaskantha	<input type="checkbox"/> Integration	0	<input type="checkbox"/> Sindhi
Northing:	23.54.000	<input checked="" type="checkbox"/> Localisation	0.24	<input checked="" type="checkbox"/> Anarta
Easting:	71.31.000	<input type="checkbox"/> Early Historic		<input type="checkbox"/> LRW
References:	Possehl 1980			<input type="checkbox"/> RPW

Site Information		Periodisation	Size (ha)	Affiliation
Site Number	482	<input type="checkbox"/> Early Food Prod	0	<input type="checkbox"/> Microlithic
Site Name:	Limbuni-no Godh	<input type="checkbox"/> Regionalisation	0	<input type="checkbox"/> Sorath
District:	Banaskantha	<input type="checkbox"/> Integration	0	<input type="checkbox"/> Sindhi
Northing:	24.09.000	<input checked="" type="checkbox"/> Localisation	0.07	<input type="checkbox"/> Anarta
Easting:	71.20.000	<input type="checkbox"/> Early Historic		<input checked="" type="checkbox"/> LRW
References:	Possehl 1980			<input type="checkbox"/> RPW

Site Information		Periodisation	Size (ha)	Affiliation
Site Number	484	<input type="checkbox"/> Early Food Prod	0	<input type="checkbox"/> Microlithic
Site Name:	Loliana	<input type="checkbox"/> Regionalisation	0	<input checked="" type="checkbox"/> Sorath
District:	Bhavnagar	<input checked="" type="checkbox"/> Integration	3.93	<input type="checkbox"/> Sindhi
Northing:	21.54.000	<input type="checkbox"/> Localisation	0	<input type="checkbox"/> Anarta
Easting:	71.48.333	<input type="checkbox"/> Early Historic		<input type="checkbox"/> LRW
References:	Possehl 1980			<input type="checkbox"/> RPW

Site Information		Periodisation	Size (ha)	Affiliation
Site Number	485	<input type="checkbox"/> Early Food Prod	0	<input checked="" type="checkbox"/> Microlithic
Site Name:	Loteshwar	<input checked="" type="checkbox"/> Regionalisation	0.47	<input type="checkbox"/> Sorath
District:	Mehsana	<input checked="" type="checkbox"/> Integration	0.47	<input type="checkbox"/> Sindhi
Northing:	23.36.000	<input type="checkbox"/> Localisation	0	<input checked="" type="checkbox"/> Anarta
Easting:	71.51.333	<input type="checkbox"/> Early Historic		<input type="checkbox"/> LRW
References:	Possehl 1980			<input type="checkbox"/> RPW

Site Information		Periodisation	Size (ha)	Affiliation
Site Number	486	<input type="checkbox"/> Early Food Prod	0	<input type="checkbox"/> Microlithic
Site Name:	Lukhela	<input type="checkbox"/> Regionalisation	0	<input checked="" type="checkbox"/> Sorath
District:	Rajkot	<input checked="" type="checkbox"/> Integration	0.35	<input type="checkbox"/> Sindhi
Northing:	21.50.000	<input checked="" type="checkbox"/> Localisation	0.35	<input type="checkbox"/> Anarta
Easting:	70.00.000	<input type="checkbox"/> Early Historic		<input checked="" type="checkbox"/> LRW
References:	Possehl 1980			<input type="checkbox"/> RPW

Site Information		Periodisation	Size (ha)	Affiliation
Site Number	488	<input type="checkbox"/> Early Food Prod	0	<input type="checkbox"/> Microlithic
Site Name:	Madhvya-no Timbo	<input checked="" type="checkbox"/> Regionalisation	0.09	<input type="checkbox"/> Sorath
District:	Banaskantha	<input type="checkbox"/> Integration	0	<input type="checkbox"/> Sindhi
Northing:	23.44.000	<input type="checkbox"/> Localisation	0	<input type="checkbox"/> Anarta
Easting:	71.05.000	<input type="checkbox"/> Early Historic		<input type="checkbox"/> LRW
References:	Possehl 1980			<input type="checkbox"/> RPW

Site Information		Periodisation	Size (ha)	Affiliation
Site Number	489	<input type="checkbox"/> Early Food Prod	0	<input type="checkbox"/> Microlithic
Site Name:	Mahua	<input checked="" type="checkbox"/> Regionalisation	0	<input checked="" type="checkbox"/> Sorath
District:	Bhavnagar	<input checked="" type="checkbox"/> Integration	0	<input type="checkbox"/> Sindhi
Northing:	21.06.000	<input type="checkbox"/> Localisation	0	<input type="checkbox"/> Anarta
Easting:	72.05.000	<input checked="" type="checkbox"/> Early Historic		<input type="checkbox"/> LRW
References:	Possehl 1980			<input type="checkbox"/> RPW

Site Information		Periodisation	Size (ha)	Affiliation
Site Number	490	<input type="checkbox"/> Early Food Prod	0	<input type="checkbox"/> Microlithic
Site Name:	Malgodh	<input type="checkbox"/> Regionalisation	0	<input checked="" type="checkbox"/> Sorath
District:	Rajkot	<input checked="" type="checkbox"/> Integration	0	<input type="checkbox"/> Sindhi
Northing:	22.00.000	<input type="checkbox"/> Localisation	0	<input type="checkbox"/> Anarta
Easting:	70.34.000	<input type="checkbox"/> Early Historic		<input type="checkbox"/> LRW
References:	Possehl 1980			<input type="checkbox"/> RPW

Site Information		Periodisation	Size (ha)	Affiliation
Site Number	491	<input type="checkbox"/> Early Food Prod	0	<input type="checkbox"/> Microlithic
Site Name:	Manar	<input type="checkbox"/> Regionalisation	0	<input checked="" type="checkbox"/> Sorath
District:	Broach	<input checked="" type="checkbox"/> Integration	0	<input type="checkbox"/> Sindhi
Northing:	21.42.000	<input type="checkbox"/> Localisation	0	<input type="checkbox"/> Anarta
Easting:	72.47.000	<input type="checkbox"/> Early Historic		<input type="checkbox"/> LRW
References:	Possehl 1980			<input type="checkbox"/> RPW

Site Information		Periodisation	Size (ha)	Affiliation
Site Number	492	<input type="checkbox"/> Early Food Prod	0	<input type="checkbox"/> Microlithic
Site Name:	Mandriyara Mohra	<input type="checkbox"/> Regionalisation	0	<input type="checkbox"/> Sorath
District:	Kutch	<input checked="" type="checkbox"/> Integration	0	<input checked="" type="checkbox"/> Sindhi
Northing:	23.30.000	<input type="checkbox"/> Localisation	0	<input type="checkbox"/> Anarta
Easting:	70.16.000	<input checked="" type="checkbox"/> Early Historic		<input type="checkbox"/> LRW
References:	Possehl 1980			<input type="checkbox"/> RPW

Site Information		Periodisation	Size (ha)	Affiliation
Site Number	493	<input type="checkbox"/> Early Food Prod	0	<input type="checkbox"/> Microlithic
Site Name:	Mata-no Thumdo	<input type="checkbox"/> Regionalisation	0	<input type="checkbox"/> Sorath
District:	Banaskantha	<input checked="" type="checkbox"/> Integration	0.84	<input type="checkbox"/> Sindhi
Northing:	23.59.000	<input checked="" type="checkbox"/> Localisation	0.84	<input checked="" type="checkbox"/> Anarta
Easting:	71.26.500	<input type="checkbox"/> Early Historic		<input type="checkbox"/> LRW
References:	Possehl 1980			<input type="checkbox"/> RPW

Site Information		Periodisation	Size (ha)	Affiliation
Site Number	494	<input type="checkbox"/> Early Food Prod	0	<input type="checkbox"/> Microlithic
Site Name:	Mehtawari	<input type="checkbox"/> Regionalisation	0	<input type="checkbox"/> Sorath
District:	Diu	<input type="checkbox"/> Integration	0	<input type="checkbox"/> Sindhi
Northing:	20.44.000	<input checked="" type="checkbox"/> Localisation	0	<input type="checkbox"/> Anarta
Easting:	70.55.000	<input type="checkbox"/> Early Historic		<input checked="" type="checkbox"/> LRW
References:	Possehl 1980			<input type="checkbox"/> RPW

Site Information	Periodisation	Size (ha)	Affiliation
Site Number 495	<input type="checkbox"/> Early Food Prod	0	<input type="checkbox"/> Microlithic
Site Name: Melana IV	<input type="checkbox"/> Regionalisation	0	<input checked="" type="checkbox"/> Sorath
District: Bhavnagar	<input checked="" type="checkbox"/> Integration	0	<input type="checkbox"/> Sindhi
Northing: 21.55.666	<input checked="" type="checkbox"/> Localisation	0	<input type="checkbox"/> Anarta
Easting: 71.46.833	<input type="checkbox"/> Early Historic		<input type="checkbox"/> LRW
References: Possehl 1980			<input type="checkbox"/> RPW

Site Information	Periodisation	Size (ha)	Affiliation
Site Number 496	<input type="checkbox"/> Early Food Prod	0	<input type="checkbox"/> Microlithic
Site Name: Mepla-no Thumdo	<input type="checkbox"/> Regionalisation	0	<input type="checkbox"/> Sorath
District: Banaskantha	<input checked="" type="checkbox"/> Integration	0.38	<input type="checkbox"/> Sindhi
Northing: 23.46.000	<input checked="" type="checkbox"/> Localisation	0.38	<input checked="" type="checkbox"/> Anarta
Easting: 71.09.000	<input type="checkbox"/> Early Historic		<input type="checkbox"/> LRW
References: Possehl 1980			<input type="checkbox"/> RPW

Site Information	Periodisation	Size (ha)	Affiliation
Site Number 498	<input type="checkbox"/> Early Food Prod	0	<input type="checkbox"/> Microlithic
Site Name: Morvo	<input type="checkbox"/> Regionalisation	0	<input type="checkbox"/> Sorath
District: Kutch	<input checked="" type="checkbox"/> Integration	0	<input checked="" type="checkbox"/> Sindhi
Northing: 23.50.000	<input type="checkbox"/> Localisation	0	<input type="checkbox"/> Anarta
Easting: 70.42.000	<input type="checkbox"/> Early Historic		<input type="checkbox"/> LRW
References: Possehl 1980			<input type="checkbox"/> RPW

Site Information	Periodisation	Size (ha)	Affiliation
Site Number 499	<input type="checkbox"/> Early Food Prod	0	<input type="checkbox"/> Microlithic
Site Name: Motachoprika	<input type="checkbox"/> Regionalisation	0	<input checked="" type="checkbox"/> Sorath
District: Ahmedabad	<input checked="" type="checkbox"/> Integration	1.65	<input type="checkbox"/> Sindhi
Northing: 22.21.500	<input type="checkbox"/> Localisation	0	<input type="checkbox"/> Anarta
Easting: 71.48.000	<input type="checkbox"/> Early Historic		<input type="checkbox"/> LRW
References: Possehl 1980			<input type="checkbox"/> RPW

Site Information	Periodisation	Size (ha)	Affiliation
Site Number 500	<input type="checkbox"/> Early Food Prod	0	<input type="checkbox"/> Microlithic
Site Name: Moti Gop	<input type="checkbox"/> Regionalisation	0	<input checked="" type="checkbox"/> Sorath
District: Jamnagar	<input checked="" type="checkbox"/> Integration	0	<input type="checkbox"/> Sindhi
Northing: 22.19.000	<input checked="" type="checkbox"/> Localisation	0	<input type="checkbox"/> Anarta
Easting: 69.30.000	<input type="checkbox"/> Early Historic		<input type="checkbox"/> LRW
References: Possehl 1980			<input type="checkbox"/> RPW

Site Information	Periodisation	Size (ha)	Affiliation
Site Number 501	<input type="checkbox"/> Early Food Prod	0	<input type="checkbox"/> Microlithic
Site Name: Moti Pipli	<input type="checkbox"/> Regionalisation	0	<input type="checkbox"/> Sorath
District: Banaskantha	<input checked="" type="checkbox"/> Integration	2.12	<input type="checkbox"/> Sindhi
Northing: 23.49.416	<input type="checkbox"/> Localisation	0	<input checked="" type="checkbox"/> Anarta
Easting: 71.31.000	<input type="checkbox"/> Early Historic		<input type="checkbox"/> LRW
References: Possehl 1980			<input type="checkbox"/> RPW

Site Information		Periodisation	Size (ha)	Affiliation
Site Number	502	<input type="checkbox"/> Early Food Prod	0	<input type="checkbox"/> Microlithic
Site Name:	Motidhari	<input type="checkbox"/> Regionalisation	0	<input checked="" type="checkbox"/> Sorath
District:	Bhavnagar	<input checked="" type="checkbox"/> Integration	0.35	<input type="checkbox"/> Sindhi
Northing:	21.57.000	<input type="checkbox"/> Localisation	0	<input type="checkbox"/> Anarta
Easting:	71.54.000	<input checked="" type="checkbox"/> Early Historic		<input type="checkbox"/> LRW
References:	Possehl 1980			<input type="checkbox"/> RPW

Site Information		Periodisation	Size (ha)	Affiliation
Site Number	504	<input type="checkbox"/> Early Food Prod	0	<input type="checkbox"/> Microlithic
Site Name:	Nagal	<input type="checkbox"/> Regionalisation	0	<input type="checkbox"/> Sorath
District:	Broach	<input type="checkbox"/> Integration	0	<input type="checkbox"/> Sindhi
Northing:	21.37.000	<input type="checkbox"/> Localisation	0	<input type="checkbox"/> Anarta
Easting:	72.52.000	<input type="checkbox"/> Early Historic		<input type="checkbox"/> LRW
References:	Possehl 1980			<input type="checkbox"/> RPW

Site Information		Periodisation	Size (ha)	Affiliation
Site Number	505	<input type="checkbox"/> Early Food Prod	0	<input type="checkbox"/> Microlithic
Site Name:	Nagwada V	<input type="checkbox"/> Regionalisation	0	<input type="checkbox"/> Sorath
District:	Surendranagar	<input type="checkbox"/> Integration	0	<input type="checkbox"/> Sindhi
Northing:	23.17.833	<input checked="" type="checkbox"/> Localisation	0.06	<input type="checkbox"/> Anarta
Easting:	71.43.000	<input type="checkbox"/> Early Historic		<input checked="" type="checkbox"/> LRW
References:	Possehl 1980			<input type="checkbox"/> RPW

Site Information		Periodisation	Size (ha)	Affiliation
Site Number	506	<input type="checkbox"/> Early Food Prod	0	<input type="checkbox"/> Microlithic
Site Name:	Nanichoprika	<input type="checkbox"/> Regionalisation	0	<input checked="" type="checkbox"/> Sorath
District:	Ahmedabad	<input checked="" type="checkbox"/> Integration	1.7	<input type="checkbox"/> Sindhi
Northing:	22.22.000	<input type="checkbox"/> Localisation	0	<input type="checkbox"/> Anarta
Easting:	71.46.000	<input type="checkbox"/> Early Historic		<input type="checkbox"/> LRW
References:	Possehl 1980			<input type="checkbox"/> RPW

Site Information		Periodisation	Size (ha)	Affiliation
Site Number	507	<input type="checkbox"/> Early Food Prod	0	<input type="checkbox"/> Microlithic
Site Name:	Narapa	<input type="checkbox"/> Regionalisation	0	<input type="checkbox"/> Sorath
District:	Kutch	<input checked="" type="checkbox"/> Integration	0	<input checked="" type="checkbox"/> Sindhi
Northing:	23.29.000	<input type="checkbox"/> Localisation	0	<input type="checkbox"/> Anarta
Easting:	69.09.000	<input type="checkbox"/> Early Historic		<input type="checkbox"/> LRW
References:	Possehl 1980			<input type="checkbox"/> RPW

Site Information		Periodisation	Size (ha)	Affiliation
Site Number	508	<input type="checkbox"/> Early Food Prod	0	<input type="checkbox"/> Microlithic
Site Name:	Navagam	<input type="checkbox"/> Regionalisation	0	<input type="checkbox"/> Sorath
District:	Surat	<input checked="" type="checkbox"/> Integration	0	<input type="checkbox"/> Sindhi
Northing:	21.16.000	<input type="checkbox"/> Localisation	0	<input type="checkbox"/> Anarta
Easting:	72.56.000	<input type="checkbox"/> Early Historic		<input type="checkbox"/> LRW
References:	Possehl 1980			<input type="checkbox"/> RPW

Site Information		Periodisation	Size (ha)	Affiliation
Site Number	509	<input type="checkbox"/> Early Food Prod	0	<input type="checkbox"/> Microlithic
Site Name:	Nenuni Dhar	<input type="checkbox"/> Regionalisation	0	<input type="checkbox"/> Sorath
District:	Kutch	<input checked="" type="checkbox"/> Integration	0	<input checked="" type="checkbox"/> Sindhi
Northing:	23.51.000	<input type="checkbox"/> Localisation	0	<input type="checkbox"/> Anarta
Easting:	69.44.000	<input type="checkbox"/> Early Historic		<input type="checkbox"/> LRW
References:	Joshi 1990			<input type="checkbox"/> RPW
Site Information		Periodisation	Size (ha)	Affiliation
Site Number	510	<input type="checkbox"/> Early Food Prod	0	<input type="checkbox"/> Microlithic
Site Name:	Ori-no Thumdo	<input type="checkbox"/> Regionalisation	0	<input type="checkbox"/> Sorath
District:	Banaskantha	<input type="checkbox"/> Integration	0	<input type="checkbox"/> Sindhi
Northing:	23.50.000	<input checked="" type="checkbox"/> Localisation	0.33	<input checked="" type="checkbox"/> Anarta
Easting:	71.09.000	<input type="checkbox"/> Early Historic		<input checked="" type="checkbox"/> LRW
References:	Possehl 1980			<input type="checkbox"/> RPW
Site Information		Periodisation	Size (ha)	Affiliation
Site Number	511	<input type="checkbox"/> Early Food Prod	0	<input type="checkbox"/> Microlithic
Site Name:	Padar	<input type="checkbox"/> Regionalisation	0	<input checked="" type="checkbox"/> Sorath
District:	Rajkot	<input checked="" type="checkbox"/> Integration	0	<input type="checkbox"/> Sindhi
Northing:	21.59.000	<input type="checkbox"/> Localisation	0	<input type="checkbox"/> Anarta
Easting:	70.50.000	<input type="checkbox"/> Early Historic		<input type="checkbox"/> LRW
References:	Possehl 1980			<input type="checkbox"/> RPW
Site Information		Periodisation	Size (ha)	Affiliation
Site Number	512	<input type="checkbox"/> Early Food Prod	0	<input checked="" type="checkbox"/> Microlithic
Site Name:	Pal	<input type="checkbox"/> Regionalisation	0	<input checked="" type="checkbox"/> Sorath
District:	Rajkot	<input checked="" type="checkbox"/> Integration	1.57	<input type="checkbox"/> Sindhi
Northing:	22.18.000	<input type="checkbox"/> Localisation	0	<input type="checkbox"/> Anarta
Easting:	70.43.000	<input type="checkbox"/> Early Historic		<input type="checkbox"/> LRW
References:	Possehl 1980			<input type="checkbox"/> RPW
Site Information		Periodisation	Size (ha)	Affiliation
Site Number	513	<input type="checkbox"/> Early Food Prod	0	<input type="checkbox"/> Microlithic
Site Name:	Paria (Waro Mohra)	<input type="checkbox"/> Regionalisation	0	<input type="checkbox"/> Sorath
District:	Kutch	<input type="checkbox"/> Integration	0	<input type="checkbox"/> Sindhi
Northing:	23.06.000	<input checked="" type="checkbox"/> Localisation	0	<input type="checkbox"/> Anarta
Easting:	70.05.000	<input checked="" type="checkbox"/> Early Historic		<input type="checkbox"/> LRW
References:	Possehl 1980			<input type="checkbox"/> RPW
Site Information		Periodisation	Size (ha)	Affiliation
Site Number	514	<input type="checkbox"/> Early Food Prod	0	<input type="checkbox"/> Microlithic
Site Name:	Patel Ranji Ka Magsa	<input type="checkbox"/> Regionalisation	0	<input type="checkbox"/> Sorath
District:	Kutch	<input type="checkbox"/> Integration	0	<input type="checkbox"/> Sindhi
Northing:	23.06.000	<input checked="" type="checkbox"/> Localisation	0	<input type="checkbox"/> Anarta
Easting:	70.11.000	<input type="checkbox"/> Early Historic		<input type="checkbox"/> LRW
References:	Possehl 1980			<input type="checkbox"/> RPW

Site Information		Periodisation	Size (ha)	Affiliation
Site Number	515	<input type="checkbox"/> Early Food Prod	0	<input type="checkbox"/> Microlithic
Site Name:	Patel-nu Khetar	<input type="checkbox"/> Regionalisation	0	<input type="checkbox"/> Sorath
District:	Banaskantha	<input type="checkbox"/> Integration	0	<input type="checkbox"/> Sindhi
Northing:	23.51.000	<input checked="" type="checkbox"/> Localisation	0.13	<input checked="" type="checkbox"/> Anarta
Easting:	71.30.000	<input type="checkbox"/> Early Historic		<input checked="" type="checkbox"/> LRW
References:	Possehl 1980			<input type="checkbox"/> RPW

Site Information		Periodisation	Size (ha)	Affiliation
Site Number	516	<input type="checkbox"/> Early Food Prod	0	<input type="checkbox"/> Microlithic
Site Name:	Pepadia Timbo	<input type="checkbox"/> Regionalisation	0	<input type="checkbox"/> Sorath
District:	Banaskantha	<input checked="" type="checkbox"/> Integration	0.09	<input type="checkbox"/> Sindhi
Northing:	23.50.000	<input checked="" type="checkbox"/> Localisation	0.09	<input type="checkbox"/> Anarta
Easting:	71.30.000	<input type="checkbox"/> Early Historic		<input type="checkbox"/> LRW
References:	Possehl 1980			<input type="checkbox"/> RPW

Site Information		Periodisation	Size (ha)	Affiliation
Site Number	517	<input type="checkbox"/> Early Food Prod	0	<input type="checkbox"/> Microlithic
Site Name:	Piparla	<input checked="" type="checkbox"/> Regionalisation	1.28	<input checked="" type="checkbox"/> Sorath
District:	Bhavnagar	<input checked="" type="checkbox"/> Integration	1.28	<input type="checkbox"/> Sindhi
Northing:	21.23.000	<input type="checkbox"/> Localisation	0	<input type="checkbox"/> Anarta
Easting:	72.08.000	<input checked="" type="checkbox"/> Early Historic		<input type="checkbox"/> LRW
References:	Possehl 1980			<input type="checkbox"/> RPW

Site Information		Periodisation	Size (ha)	Affiliation
Site Number	518	<input type="checkbox"/> Early Food Prod	0	<input type="checkbox"/> Microlithic
Site Name:	Pitar	<input type="checkbox"/> Regionalisation	0	<input checked="" type="checkbox"/> Sorath
District:	Jamnagar	<input checked="" type="checkbox"/> Integration	0	<input type="checkbox"/> Sindhi
Northing:	22.41.000	<input checked="" type="checkbox"/> Localisation	0	<input type="checkbox"/> Anarta
Easting:	70.32.000	<input type="checkbox"/> Early Historic		<input type="checkbox"/> LRW
References:	Possehl 1980			<input type="checkbox"/> RPW

Site Information		Periodisation	Size (ha)	Affiliation
Site Number	520	<input type="checkbox"/> Early Food Prod	0	<input type="checkbox"/> Microlithic
Site Name:	Plthadia	<input type="checkbox"/> Regionalisation	0	<input checked="" type="checkbox"/> Sorath
District:	Rajkot	<input type="checkbox"/> Integration	0	<input type="checkbox"/> Sindhi
Northing:	21.46.000	<input checked="" type="checkbox"/> Localisation	0	<input type="checkbox"/> Anarta
Easting:	70.40.000	<input type="checkbox"/> Early Historic		<input type="checkbox"/> LRW
References:	Possehl 1980			<input type="checkbox"/> RPW

Site Information		Periodisation	Size (ha)	Affiliation
Site Number	521	<input type="checkbox"/> Early Food Prod	0	<input type="checkbox"/> Microlithic
Site Name:	Rajathali	<input type="checkbox"/> Regionalisation	0	<input checked="" type="checkbox"/> Sorath
District:	Rajkot	<input checked="" type="checkbox"/> Integration	0	<input type="checkbox"/> Sindhi
Northing:	21.55.000	<input type="checkbox"/> Localisation	0	<input type="checkbox"/> Anarta
Easting:	71.01.000	<input type="checkbox"/> Early Historic		<input type="checkbox"/> LRW
References:	Possehl 1980			<input type="checkbox"/> RPW

Site Information		Periodisation	Size (ha)	Affiliation
Site Number	522	<input type="checkbox"/> Early Food Prod	0	<input type="checkbox"/> Microlithic
Site Name:	Rampara	<input type="checkbox"/> Regionalisation	0	<input type="checkbox"/> Sorath
District:	Kutch	<input checked="" type="checkbox"/> Integration	0	<input checked="" type="checkbox"/> Sindhi
Northing:	23.30.000	<input type="checkbox"/> Localisation	0	<input type="checkbox"/> Anarta
Easting:	70.45.000	<input type="checkbox"/> Early Historic		<input type="checkbox"/> LRW
References:	Possehl 1980			<input type="checkbox"/> RPW

Site Information		Periodisation	Size (ha)	Affiliation
Site Number	523	<input type="checkbox"/> Early Food Prod	0	<input type="checkbox"/> Microlithic
Site Name:	Ramvav	<input type="checkbox"/> Regionalisation	0	<input type="checkbox"/> Sorath
District:	Kutch	<input checked="" type="checkbox"/> Integration	0	<input checked="" type="checkbox"/> Sindhi
Northing:	23.32.000	<input type="checkbox"/> Localisation	0	<input type="checkbox"/> Anarta
Easting:	70.28.000	<input type="checkbox"/> Early Historic		<input type="checkbox"/> LRW
References:	Possehl 1980			<input type="checkbox"/> RPW

Site Information		Periodisation	Size (ha)	Affiliation
Site Number	524	<input type="checkbox"/> Early Food Prod	0	<input type="checkbox"/> Microlithic
Site Name:	Randalio	<input type="checkbox"/> Regionalisation	0	<input checked="" type="checkbox"/> Sorath
District:	Amreli	<input type="checkbox"/> Integration	0	<input type="checkbox"/> Sindhi
Northing:	21.48.000	<input checked="" type="checkbox"/> Localisation	0	<input type="checkbox"/> Anarta
Easting:	71.03.000	<input type="checkbox"/> Early Historic		<input type="checkbox"/> LRW
References:	Possehl 1980			<input type="checkbox"/> RPW

Site Information		Periodisation	Size (ha)	Affiliation
Site Number	525	<input type="checkbox"/> Early Food Prod	0	<input type="checkbox"/> Microlithic
Site Name:	Samadhalla	<input type="checkbox"/> Regionalisation	0	<input checked="" type="checkbox"/> Sorath
District:	Surendranagar	<input checked="" type="checkbox"/> Integration	0	<input type="checkbox"/> Sindhi
Northing:	22.19.000	<input type="checkbox"/> Localisation	0	<input type="checkbox"/> Anarta
Easting:	71.42.000	<input type="checkbox"/> Early Historic		<input type="checkbox"/> LRW
References:	Possehl 1980			<input type="checkbox"/> RPW

Site Information		Periodisation	Size (ha)	Affiliation
Site Number	527	<input type="checkbox"/> Early Food Prod	0	<input type="checkbox"/> Microlithic
Site Name:	Sankatrawalo	<input type="checkbox"/> Regionalisation	0	<input type="checkbox"/> Sorath
District:	Banaskantha	<input checked="" type="checkbox"/> Integration	0.24	<input type="checkbox"/> Sindhi
Northing:	23.54.000	<input checked="" type="checkbox"/> Localisation	0.24	<input checked="" type="checkbox"/> Anarta
Easting:	71.20.000	<input type="checkbox"/> Early Historic		<input type="checkbox"/> LRW
References:	Possehl 1980			<input type="checkbox"/> RPW

Site Information		Periodisation	Size (ha)	Affiliation
Site Number	528	<input type="checkbox"/> Early Food Prod	0	<input checked="" type="checkbox"/> Microlithic
Site Name:	Santhli V	<input type="checkbox"/> Regionalisation	0	<input type="checkbox"/> Sorath
District:	Banaskantha	<input type="checkbox"/> Integration	0	<input type="checkbox"/> Sindhi
Northing:	23.54.250	<input checked="" type="checkbox"/> Localisation	0.24	<input type="checkbox"/> Anarta
Easting:	71.29.833	<input type="checkbox"/> Early Historic		<input type="checkbox"/> LRW
References:	Possehl 1980			<input type="checkbox"/> RPW

Site Information	Periodisation	Size (ha)	Affiliation
Site Number 529	<input type="checkbox"/> Early Food Prod	0	<input checked="" type="checkbox"/> Microlithic
Site Name: Santhli IV	<input checked="" type="checkbox"/> Regionalisation	0.01	<input type="checkbox"/> Sorath
District: Banaskantha	<input type="checkbox"/> Integration	0	<input type="checkbox"/> Sindhi
Northing: 23.54.000	<input type="checkbox"/> Localisation	0	<input type="checkbox"/> Anarta
Easting: 71.28.833	<input type="checkbox"/> Early Historic		<input type="checkbox"/> LRW
References: Possehl 1980			<input type="checkbox"/> RPW

Site Information	Periodisation	Size (ha)	Affiliation
Site Number 531	<input type="checkbox"/> Early Food Prod	0	<input checked="" type="checkbox"/> Microlithic
Site Name: Santhli VI	<input type="checkbox"/> Regionalisation	0	<input type="checkbox"/> Sorath
District: Banaskantha	<input type="checkbox"/> Integration	0	<input type="checkbox"/> Sindhi
Northing: 23.54.000	<input checked="" type="checkbox"/> Localisation	0.24	<input type="checkbox"/> Anarta
Easting: 71.30.333	<input type="checkbox"/> Early Historic		<input type="checkbox"/> LRW
References: Possehl 1980			<input type="checkbox"/> RPW

Site Information	Periodisation	Size (ha)	Affiliation
Site Number 533	<input type="checkbox"/> Early Food Prod	0	<input checked="" type="checkbox"/> Microlithic
Site Name: Santhli II	<input checked="" type="checkbox"/> Regionalisation	0.5	<input type="checkbox"/> Sorath
District: Banaskantha	<input type="checkbox"/> Integration	0	<input type="checkbox"/> Sindhi
Northing: 23.54.000	<input type="checkbox"/> Localisation	0	<input type="checkbox"/> Anarta
Easting: 71.29.167	<input type="checkbox"/> Early Historic		<input type="checkbox"/> LRW
References: Possehl 1980			<input type="checkbox"/> RPW

Site Information	Periodisation	Size (ha)	Affiliation
Site Number 535	<input type="checkbox"/> Early Food Prod	0	<input type="checkbox"/> Microlithic
Site Name: Savani	<input type="checkbox"/> Regionalisation	0	<input checked="" type="checkbox"/> Sorath
District: Jamnagar	<input checked="" type="checkbox"/> Integration	0	<input type="checkbox"/> Sindhi
Northing: 20.58.000	<input type="checkbox"/> Localisation	0	<input type="checkbox"/> Anarta
Easting: 70.28.000	<input type="checkbox"/> Early Historic		<input type="checkbox"/> LRW
References: Possehl 1980			<input type="checkbox"/> RPW

Site Information	Periodisation	Size (ha)	Affiliation
Site Number 536	<input type="checkbox"/> Early Food Prod	0	<input type="checkbox"/> Microlithic
Site Name: Seed Farm	<input type="checkbox"/> Regionalisation	0	<input checked="" type="checkbox"/> Sorath
District: Bhavnagar	<input checked="" type="checkbox"/> Integration	1.48	<input type="checkbox"/> Sindhi
Northing: 21.57.866	<input checked="" type="checkbox"/> Localisation	1.48	<input type="checkbox"/> Anarta
Easting: 71.35.250	<input type="checkbox"/> Early Historic		<input type="checkbox"/> LRW
References: Possehl 1980			<input type="checkbox"/> RPW

Site Information	Periodisation	Size (ha)	Affiliation
Site Number 537	<input type="checkbox"/> Early Food Prod	0	<input type="checkbox"/> Microlithic
Site Name: Selari	<input type="checkbox"/> Regionalisation	0	<input type="checkbox"/> Sorath
District: Kutch	<input checked="" type="checkbox"/> Integration	0	<input checked="" type="checkbox"/> Sindhi
Northing: 23.42.000	<input type="checkbox"/> Localisation	0	<input type="checkbox"/> Anarta
Easting: 70.37.000	<input type="checkbox"/> Early Historic		<input type="checkbox"/> LRW
References: Possehl 1980			<input type="checkbox"/> RPW

Site Information		Periodisation	Size (ha)	Affiliation
Site Number	538	<input type="checkbox"/> Early Food Prod	0	<input type="checkbox"/> Microlithic
Site Name:	Shiharu-no Thumdo	<input type="checkbox"/> Regionalisation	0	<input type="checkbox"/> Sorath
District:	Banaskantha	<input type="checkbox"/> Integration	0	<input type="checkbox"/> Sindhi
Northing:	23.50.333	<input checked="" type="checkbox"/> Localisation	0.24	<input checked="" type="checkbox"/> Anarta
Easting:	71.30.000	<input type="checkbox"/> Early Historic		<input type="checkbox"/> LRW
References:	Possehl 1980			<input type="checkbox"/> RPW

Site Information		Periodisation	Size (ha)	Affiliation
Site Number	539	<input type="checkbox"/> Early Food Prod	0	<input type="checkbox"/> Microlithic
Site Name:	Shikarpur	<input type="checkbox"/> Regionalisation	0	<input type="checkbox"/> Sorath
District:	Kutch	<input checked="" type="checkbox"/> Integration	4.15	<input checked="" type="checkbox"/> Sindhi
Northing:	23.07.000	<input type="checkbox"/> Localisation	0	<input type="checkbox"/> Anarta
Easting:	70.35.000	<input type="checkbox"/> Early Historic		<input type="checkbox"/> LRW
References:	Possehl 1980			<input type="checkbox"/> RPW

Site Information		Periodisation	Size (ha)	Affiliation
Site Number	541	<input type="checkbox"/> Early Food Prod	0	<input type="checkbox"/> Microlithic
Site Name:	Soont-no Timbo	<input type="checkbox"/> Regionalisation	0	<input type="checkbox"/> Sorath
District:	Banaskantha	<input type="checkbox"/> Integration	0	<input type="checkbox"/> Sindhi
Northing:	23.56.000	<input checked="" type="checkbox"/> Localisation	0.02	<input checked="" type="checkbox"/> Anarta
Easting:	71.20.000	<input type="checkbox"/> Early Historic		<input type="checkbox"/> LRW
References:	Possehl 1980			<input type="checkbox"/> RPW

Site Information		Periodisation	Size (ha)	Affiliation
Site Number	544	<input type="checkbox"/> Early Food Prod	0	<input type="checkbox"/> Microlithic
Site Name:	Talavadino Timbo	<input type="checkbox"/> Regionalisation	0	<input checked="" type="checkbox"/> Sorath
District:	Ahmedabad	<input checked="" type="checkbox"/> Integration	0	<input type="checkbox"/> Sindhi
Northing:	22.45.000	<input type="checkbox"/> Localisation	0	<input type="checkbox"/> Anarta
Easting:	72.20.000	<input type="checkbox"/> Early Historic		<input type="checkbox"/> LRW
References:	Possehl 1980			<input type="checkbox"/> RPW

Site Information		Periodisation	Size (ha)	Affiliation
Site Number	545	<input type="checkbox"/> Early Food Prod	0	<input type="checkbox"/> Microlithic
Site Name:	Taraghada	<input type="checkbox"/> Regionalisation	0	<input checked="" type="checkbox"/> Sorath
District:	Rajkot	<input checked="" type="checkbox"/> Integration	15.7	<input type="checkbox"/> Sindhi
Northing:	21.44.000	<input type="checkbox"/> Localisation	0	<input type="checkbox"/> Anarta
Easting:	70.26.000	<input type="checkbox"/> Early Historic		<input checked="" type="checkbox"/> LRW
References:	Possehl 1980			<input type="checkbox"/> RPW

Site Information		Periodisation	Size (ha)	Affiliation
Site Number	546	<input type="checkbox"/> Early Food Prod	0	<input type="checkbox"/> Microlithic
Site Name:	Thebachada I	<input type="checkbox"/> Regionalisation	0	<input checked="" type="checkbox"/> Sorath
District:	Rajkot	<input type="checkbox"/> Integration	0	<input type="checkbox"/> Sindhi
Northing:	22.22.000	<input checked="" type="checkbox"/> Localisation	3.93	<input type="checkbox"/> Anarta
Easting:	70.51.000	<input type="checkbox"/> Early Historic		<input type="checkbox"/> LRW
References:	Possehl 1980			<input type="checkbox"/> RPW

Site Information		Periodisation	Size (ha)	Affiliation
Site Number	547	<input type="checkbox"/> Early Food Prod	0	<input type="checkbox"/> Microlithic
Site Name:	Thebachada II	<input type="checkbox"/> Regionalisation	0	<input type="checkbox"/> Sorath
District:	Rajkot	<input type="checkbox"/> Integration	0	<input type="checkbox"/> Sindhi
Northing:	22.22.000	<input checked="" type="checkbox"/> Localisation	0.79	<input type="checkbox"/> Anarta
Easting:	70.51.000	<input type="checkbox"/> Early Historic		<input checked="" type="checkbox"/> LRW
References:	Possehl 1980			<input type="checkbox"/> RPW

Site Information		Periodisation	Size (ha)	Affiliation
Site Number	548	<input type="checkbox"/> Early Food Prod	0	<input type="checkbox"/> Microlithic
Site Name:	Timaram	<input type="checkbox"/> Regionalisation	0	<input checked="" type="checkbox"/> Sorath
District:	Rajkot	<input checked="" type="checkbox"/> Integration	0	<input type="checkbox"/> Sindhi
Northing:	21.53.000	<input type="checkbox"/> Localisation	0	<input type="checkbox"/> Anarta
Easting:	70.30.000	<input type="checkbox"/> Early Historic		<input type="checkbox"/> LRW
References:	Possehl 1980			<input type="checkbox"/> RPW

Site Information		Periodisation	Size (ha)	Affiliation
Site Number	549	<input type="checkbox"/> Early Food Prod	0	<input type="checkbox"/> Microlithic
Site Name:	Timbo I	<input type="checkbox"/> Regionalisation	0	<input checked="" type="checkbox"/> Sorath
District:	Mehsana	<input type="checkbox"/> Integration	0	<input type="checkbox"/> Sindhi
Northing:	23.43.000	<input checked="" type="checkbox"/> Localisation	0.56	<input type="checkbox"/> Anarta
Easting:	71.36.000	<input type="checkbox"/> Early Historic		<input type="checkbox"/> LRW
References:	Possehl 1980			<input type="checkbox"/> RPW

Site Information		Periodisation	Size (ha)	Affiliation
Site Number	550	<input type="checkbox"/> Early Food Prod	0	<input type="checkbox"/> Microlithic
Site Name:	Timbo II	<input type="checkbox"/> Regionalisation	0	<input type="checkbox"/> Sorath
District:	Mehsana	<input type="checkbox"/> Integration	0	<input type="checkbox"/> Sindhi
Northing:	23.43.167	<input checked="" type="checkbox"/> Localisation	0.5	<input type="checkbox"/> Anarta
Easting:	71.37.000	<input type="checkbox"/> Early Historic		<input checked="" type="checkbox"/> LRW
References:	Possehl 1980			<input type="checkbox"/> RPW

Site Information		Periodisation	Size (ha)	Affiliation
Site Number	551	<input type="checkbox"/> Early Food Prod	0	<input type="checkbox"/> Microlithic
Site Name:	Vada	<input type="checkbox"/> Regionalisation	0	<input type="checkbox"/> Sorath
District:	Kutch	<input checked="" type="checkbox"/> Integration	0	<input checked="" type="checkbox"/> Sindhi
Northing:	23.29.000	<input type="checkbox"/> Localisation	0	<input type="checkbox"/> Anarta
Easting:	69.07.000	<input type="checkbox"/> Early Historic		<input type="checkbox"/> LRW
References:	Possehl 1980			<input type="checkbox"/> RPW

Site Information		Periodisation	Size (ha)	Affiliation
Site Number	552	<input type="checkbox"/> Early Food Prod	0	<input type="checkbox"/> Microlithic
Site Name:	Vadsada	<input type="checkbox"/> Regionalisation	0	<input type="checkbox"/> Sorath
District:	Rajkot	<input checked="" type="checkbox"/> Integration	0	<input type="checkbox"/> Sindhi
Northing:	21.47.000	<input type="checkbox"/> Localisation	0	<input type="checkbox"/> Anarta
Easting:	70.45.000	<input type="checkbox"/> Early Historic		<input type="checkbox"/> LRW
References:	Possehl 1980			<input type="checkbox"/> RPW

Site Information	Periodisation	Size (ha)	Affiliation
Site Number 553	<input type="checkbox"/> Early Food Prod	0	<input type="checkbox"/> Microlithic
Site Name: Vadera	<input type="checkbox"/> Regionalisation	0	<input checked="" type="checkbox"/> Sorath
District: Amreli	<input checked="" type="checkbox"/> Integration	1.41	<input type="checkbox"/> Sindhi
Northing: 21.36.000	<input checked="" type="checkbox"/> Localisation	1.41	<input type="checkbox"/> Anarta
Easting: 71.06.000	<input type="checkbox"/> Early Historic		<input type="checkbox"/> LRW
References: Possehl 1980			<input type="checkbox"/> RPW

Site Information	Periodisation	Size (ha)	Affiliation
Site Number 554	<input type="checkbox"/> Early Food Prod	0	<input type="checkbox"/> Microlithic
Site Name: Vagad	<input type="checkbox"/> Regionalisation	0	<input checked="" type="checkbox"/> Sorath
District: Ahmedabad	<input checked="" type="checkbox"/> Integration	10.6	<input type="checkbox"/> Sindhi
Northing: 22.19.000	<input type="checkbox"/> Localisation	0	<input type="checkbox"/> Anarta
Easting: 71.52.000	<input type="checkbox"/> Early Historic		<input type="checkbox"/> LRW
References: Bhan 1989;			<input type="checkbox"/> RPW

Site Information	Periodisation	Size (ha)	Affiliation
Site Number 555	<input type="checkbox"/> Early Food Prod	0	<input type="checkbox"/> Microlithic
Site Name: Vaghatalav	<input type="checkbox"/> Regionalisation	0	<input checked="" type="checkbox"/> Sorath
District: Kheda	<input checked="" type="checkbox"/> Integration	0.2	<input type="checkbox"/> Sindhi
Northing: 22.32.000	<input type="checkbox"/> Localisation	0	<input type="checkbox"/> Anarta
Easting: 72.27.000	<input type="checkbox"/> Early Historic		<input checked="" type="checkbox"/> LRW
References: Possehl 1980			<input type="checkbox"/> RPW

Site Information	Periodisation	Size (ha)	Affiliation
Site Number 556	<input type="checkbox"/> Early Food Prod	0	<input type="checkbox"/> Microlithic
Site Name: Valabhi	<input checked="" type="checkbox"/> Regionalisation	0	<input checked="" type="checkbox"/> Sorath
District: Bhavnagar	<input checked="" type="checkbox"/> Integration	3.14	<input type="checkbox"/> Sindhi
Northing: 21.53.000	<input type="checkbox"/> Localisation	0	<input type="checkbox"/> Anarta
Easting: 71.53.000	<input type="checkbox"/> Early Historic		<input type="checkbox"/> LRW
References: Possehl 1980			<input type="checkbox"/> RPW

Site Information	Periodisation	Size (ha)	Affiliation
Site Number 557	<input type="checkbox"/> Early Food Prod	0	<input type="checkbox"/> Microlithic
Site Name: Valavadar	<input type="checkbox"/> Regionalisation	0	<input checked="" type="checkbox"/> Sorath
District: Bhavnagar	<input checked="" type="checkbox"/> Integration	1.18	<input type="checkbox"/> Sindhi
Northing: 21.23.000	<input type="checkbox"/> Localisation	0	<input type="checkbox"/> Anarta
Easting: 72.06.000	<input checked="" type="checkbox"/> Early Historic		<input type="checkbox"/> LRW
References: Possehl 1980			<input type="checkbox"/> RPW

Site Information	Periodisation	Size (ha)	Affiliation
Site Number 558	<input type="checkbox"/> Early Food Prod	0	<input type="checkbox"/> Microlithic
Site Name: Valpura	<input type="checkbox"/> Regionalisation	0	<input checked="" type="checkbox"/> Sorath
District: Bhavnagar	<input checked="" type="checkbox"/> Integration	0	<input type="checkbox"/> Sindhi
Northing: 21.57.000	<input type="checkbox"/> Localisation	0	<input type="checkbox"/> Anarta
Easting: 71.42.000	<input type="checkbox"/> Early Historic		<input type="checkbox"/> LRW
References: Possehl 1980			<input type="checkbox"/> RPW

Site Information	Periodisation	Size (ha)	Affiliation
Site Number 559	<input type="checkbox"/> Early Food Prod	0	<input type="checkbox"/> Microlithic
Site Name: Vegadi	<input type="checkbox"/> Regionalisation	0	<input checked="" type="checkbox"/> Sorath
District: Rajkot	<input checked="" type="checkbox"/> Integration	4.71	<input type="checkbox"/> Sindhi
Northing: 21.47.000	<input checked="" type="checkbox"/> Localisation	4.71	<input type="checkbox"/> Anarta
Easting: 70.30.000	<input type="checkbox"/> Early Historic		<input checked="" type="checkbox"/> LRW
References: Possehl 1980			<input type="checkbox"/> RPW

Site Information	Periodisation	Size (ha)	Affiliation
Site Number 560	<input type="checkbox"/> Early Food Prod	0	<input type="checkbox"/> Microlithic
Site Name: Vokda-no Thumdo	<input type="checkbox"/> Regionalisation	0	<input type="checkbox"/> Sorath
District: Banaskantha	<input checked="" type="checkbox"/> Integration	0.16	<input type="checkbox"/> Sindhi
Northing: 23.50.250	<input checked="" type="checkbox"/> Localisation	0.16	<input checked="" type="checkbox"/> Anarta
Easting: 71.20.000	<input type="checkbox"/> Early Historic		<input type="checkbox"/> LRW
References: Possehl 1980			<input type="checkbox"/> RPW

Site Information	Periodisation	Size (ha)	Affiliation
Site Number 561	<input type="checkbox"/> Early Food Prod	0	<input type="checkbox"/> Microlithic
Site Name: Warthan	<input type="checkbox"/> Regionalisation	0	<input checked="" type="checkbox"/> Sorath
District: Surat	<input type="checkbox"/> Integration	0	<input type="checkbox"/> Sindhi
Northing: 21.22.000	<input checked="" type="checkbox"/> Localisation	0.79	<input type="checkbox"/> Anarta
Easting: 72.51.000	<input type="checkbox"/> Early Historic		<input type="checkbox"/> LRW
References: Possehl 1980			<input checked="" type="checkbox"/> RPW

Site Information	Periodisation	Size (ha)	Affiliation
Site Number 562	<input type="checkbox"/> Early Food Prod	0	<input type="checkbox"/> Microlithic
Site Name: Zekhada	<input type="checkbox"/> Regionalisation	0	<input type="checkbox"/> Sorath
District: Banaskantha	<input checked="" type="checkbox"/> Integration	3.53	<input type="checkbox"/> Sindhi
Northing: 23.51.000	<input type="checkbox"/> Localisation	0	<input checked="" type="checkbox"/> Anarta
Easting: 71.28.000	<input type="checkbox"/> Early Historic		<input type="checkbox"/> LRW
References: Possehl 1980			<input type="checkbox"/> RPW

Site Information	Periodisation	Size (ha)	Affiliation
Site Number 563	<input type="checkbox"/> Early Food Prod	0	<input checked="" type="checkbox"/> Microlithic
Site Name: Datrana-VIII	<input checked="" type="checkbox"/> Regionalisation	0	<input type="checkbox"/> Sorath
District: Banaskantha	<input type="checkbox"/> Integration	0	<input type="checkbox"/> Sindhi
Northing: 23.46.000	<input type="checkbox"/> Localisation	0	<input checked="" type="checkbox"/> Anarta
Easting: 71.06.750	<input type="checkbox"/> Early Historic		<input type="checkbox"/> LRW
References: Possehl 1980			<input type="checkbox"/> RPW

Site Information	Periodisation	Size (ha)	Affiliation
Site Number 564	<input type="checkbox"/> Early Food Prod	0	<input type="checkbox"/> Microlithic
Site Name: Datrana-IV	<input checked="" type="checkbox"/> Regionalisation	0.53	<input type="checkbox"/> Sorath
District: Banaskantha	<input type="checkbox"/> Integration	0	<input type="checkbox"/> Sindhi
Northing: 23.46.000	<input type="checkbox"/> Localisation	0	<input checked="" type="checkbox"/> Anarta
Easting: 71.06.833	<input type="checkbox"/> Early Historic		<input type="checkbox"/> LRW
References: Possehl 1980			<input type="checkbox"/> RPW

Site Information		Periodisation	Size (ha)	Affiliation
Site Number	565	<input type="checkbox"/> Early Food Prod	0	<input type="checkbox"/> Microlithic
Site Name:	Datrana-VII	<input checked="" type="checkbox"/> Regionalisation	0.55	<input type="checkbox"/> Sorath
District:	Banaskantha	<input type="checkbox"/> Integration	0	<input type="checkbox"/> Sindhi
Northing:	23.46.666	<input type="checkbox"/> Localisation	0	<input checked="" type="checkbox"/> Anarta
Easting:	71.07.000	<input type="checkbox"/> Early Historic		<input type="checkbox"/> LRW
References:	Possehl 1980			<input type="checkbox"/> RPW

Site Information		Periodisation	Size (ha)	Affiliation
Site Number	566	<input type="checkbox"/> Early Food Prod	0	<input checked="" type="checkbox"/> Microlithic
Site Name:	Ganario-no Thumdo	<input type="checkbox"/> Regionalisation	0	<input type="checkbox"/> Sorath
District:	Banaskantha	<input type="checkbox"/> Integration	0	<input type="checkbox"/> Sindhi
Northing:	23.56.166	<input type="checkbox"/> Localisation	0	<input checked="" type="checkbox"/> Anarta
Easting:	71.31.000	<input type="checkbox"/> Early Historic		<input type="checkbox"/> LRW
References:	Possehl 1980			<input type="checkbox"/> RPW

Site Information		Periodisation	Size (ha)	Affiliation
Site Number	568	<input type="checkbox"/> Early Food Prod	0	<input type="checkbox"/> Microlithic
Site Name:	Hemadra	<input type="checkbox"/> Regionalisation	0	<input type="checkbox"/> Sorath
District:	Rajkot	<input type="checkbox"/> Integration	0	<input type="checkbox"/> Sindhi
Northing:		<input checked="" type="checkbox"/> Localisation	0.2	<input type="checkbox"/> Anarta
Easting:		<input type="checkbox"/> Early Historic		<input checked="" type="checkbox"/> LRW
References:	Possehl 1980			<input type="checkbox"/> RPW

Site Information		Periodisation	Size (ha)	Affiliation
Site Number	569	<input type="checkbox"/> Early Food Prod	0	<input type="checkbox"/> Microlithic
Site Name:	Jagtapirno Dhoru	<input type="checkbox"/> Regionalisation	0	<input type="checkbox"/> Sorath
District:	Rajkot	<input type="checkbox"/> Integration	0	<input type="checkbox"/> Sindhi
Northing:		<input checked="" type="checkbox"/> Localisation	0.57	<input type="checkbox"/> Anarta
Easting:		<input type="checkbox"/> Early Historic		<input checked="" type="checkbox"/> LRW
References:	Possehl 1980			<input type="checkbox"/> RPW

Site Information		Periodisation	Size (ha)	Affiliation
Site Number	570	<input type="checkbox"/> Early Food Prod	0	<input type="checkbox"/> Microlithic
Site Name:	Jasvantgadh	<input type="checkbox"/> Regionalisation	0	<input checked="" type="checkbox"/> Sorath
District:	Amreli	<input type="checkbox"/> Integration	0	<input type="checkbox"/> Sindhi
Northing:		<input checked="" type="checkbox"/> Localisation	1.57	<input type="checkbox"/> Anarta
Easting:		<input type="checkbox"/> Early Historic		<input type="checkbox"/> LRW
References:	Possehl 1980			<input type="checkbox"/> RPW

Site Information		Periodisation	Size (ha)	Affiliation
Site Number	579	<input type="checkbox"/> Early Food Prod	0	<input type="checkbox"/> Microlithic
Site Name:	Kanadia	<input type="checkbox"/> Regionalisation	0	<input type="checkbox"/> Sorath
District:	Rajkot	<input type="checkbox"/> Integration	0	<input type="checkbox"/> Sindhi
Northing:		<input checked="" type="checkbox"/> Localisation	0.42	<input type="checkbox"/> Anarta
Easting:		<input type="checkbox"/> Early Historic		<input checked="" type="checkbox"/> LRW
References:	Possehl 1980			<input type="checkbox"/> RPW

Site Information		Periodisation	Size (ha)	Affiliation
Site Number	581	<input type="checkbox"/> Early Food Prod	0	<input type="checkbox"/> Microlithic
Site Name:	Khambalano Dhore	<input type="checkbox"/> Regionalisation	0	<input checked="" type="checkbox"/> Sorath
District:	Amreli	<input checked="" type="checkbox"/> Integration	1.55	<input type="checkbox"/> Sindhi
Northing:		<input checked="" type="checkbox"/> Localisation	1.55	<input type="checkbox"/> Anarta
Easting:		<input type="checkbox"/> Early Historic		<input type="checkbox"/> LRW
References:	Possehl 1980			<input type="checkbox"/> RPW

Site Information		Periodisation	Size (ha)	Affiliation
Site Number	591	<input type="checkbox"/> Early Food Prod	0	<input type="checkbox"/> Microlithic
Site Name:	Lakhavarno Dhoro	<input type="checkbox"/> Regionalisation	0	<input checked="" type="checkbox"/> Sorath
District:	Amreli	<input type="checkbox"/> Integration	0	<input type="checkbox"/> Sindhi
Northing:		<input checked="" type="checkbox"/> Localisation	4.15	<input type="checkbox"/> Anarta
Easting:		<input type="checkbox"/> Early Historic		<input type="checkbox"/> LRW
References:	Possehl 1980			<input type="checkbox"/> RPW

Site Information		Periodisation	Size (ha)	Affiliation
Site Number	593	<input type="checkbox"/> Early Food Prod	0	<input type="checkbox"/> Microlithic
Site Name:	Mahadevno Timbo	<input type="checkbox"/> Regionalisation	0	<input checked="" type="checkbox"/> Sorath
District:	Amreli	<input checked="" type="checkbox"/> Integration	0.75	<input type="checkbox"/> Sindhi
Northing:		<input checked="" type="checkbox"/> Localisation	0.75	<input type="checkbox"/> Anarta
Easting:		<input type="checkbox"/> Early Historic		<input type="checkbox"/> LRW
References:	Possehl 1980			<input type="checkbox"/> RPW

Site Information		Periodisation	Size (ha)	Affiliation
Site Number	598	<input type="checkbox"/> Early Food Prod	0	<input type="checkbox"/> Microlithic
Site Name:	Meghapar	<input type="checkbox"/> Regionalisation	0	<input type="checkbox"/> Sorath
District:	Rajkot	<input type="checkbox"/> Integration	0	<input type="checkbox"/> Sindhi
Northing:		<input checked="" type="checkbox"/> Localisation	0.12	<input type="checkbox"/> Anarta
Easting:		<input type="checkbox"/> Early Historic		<input checked="" type="checkbox"/> LRW
References:	Possehl 1980			<input type="checkbox"/> RPW

Site Information		Periodisation	Size (ha)	Affiliation
Site Number	601	<input type="checkbox"/> Early Food Prod	0	<input type="checkbox"/> Microlithic
Site Name:	Moti Parbadl	<input type="checkbox"/> Regionalisation	0	<input type="checkbox"/> Sorath
District:	Rajkot	<input type="checkbox"/> Integration	0	<input type="checkbox"/> Sindhi
Northing:		<input checked="" type="checkbox"/> Localisation	1.57	<input type="checkbox"/> Anarta
Easting:		<input type="checkbox"/> Early Historic		<input checked="" type="checkbox"/> LRW
References:	Possehl 1980			<input type="checkbox"/> RPW

Site Information		Periodisation	Size (ha)	Affiliation
Site Number	608	<input type="checkbox"/> Early Food Prod	0	<input type="checkbox"/> Microlithic
Site Name:	Nelavada	<input type="checkbox"/> Regionalisation	0	<input checked="" type="checkbox"/> Sorath
District:	Amreli	<input checked="" type="checkbox"/> Integration	0.41	<input type="checkbox"/> Sindhi
Northing:		<input checked="" type="checkbox"/> Localisation	0.41	<input type="checkbox"/> Anarta
Easting:		<input type="checkbox"/> Early Historic		<input type="checkbox"/> LRW
References:	Possehl 1980			<input type="checkbox"/> RPW

Site Information	Periodisation	Size (ha)	Affiliation
Site Number 617	<input type="checkbox"/> Early Food Prod	0	<input type="checkbox"/> Microlithic
Site Name: Pirno Dhoro	<input type="checkbox"/> Regionalisation	0	<input checked="" type="checkbox"/> Sorath
District: Amreli	<input checked="" type="checkbox"/> Integration	1.46	<input type="checkbox"/> Sindhi
Northing:	<input checked="" type="checkbox"/> Localisation	1.46	<input type="checkbox"/> Anarta
Easting:	<input type="checkbox"/> Early Historic		<input type="checkbox"/> LRW
References: Possehl 1980			<input type="checkbox"/> RPW

Site Information	Periodisation	Size (ha)	Affiliation
Site Number 620	<input type="checkbox"/> Early Food Prod	0	<input type="checkbox"/> Microlithic
Site Name: Randal Dadwo	<input type="checkbox"/> Regionalisation	0	<input checked="" type="checkbox"/> Sorath
District: Rajkot	<input checked="" type="checkbox"/> Integration	0.79	<input type="checkbox"/> Sindhi
Northing:	<input checked="" type="checkbox"/> Localisation	0.79	<input type="checkbox"/> Anarta
Easting:	<input type="checkbox"/> Early Historic		<input checked="" type="checkbox"/> LRW
References: Possehl 1980			<input type="checkbox"/> RPW

Site Information	Periodisation	Size (ha)	Affiliation
Site Number 625	<input type="checkbox"/> Early Food Prod	0	<input type="checkbox"/> Microlithic
Site Name: Shimoyno Dhoro	<input type="checkbox"/> Regionalisation	0	<input type="checkbox"/> Sorath
District: Rajkot	<input type="checkbox"/> Integration	0	<input type="checkbox"/> Sindhi
Northing:	<input checked="" type="checkbox"/> Localisation	0.57	<input type="checkbox"/> Anarta
Easting:	<input type="checkbox"/> Early Historic		<input checked="" type="checkbox"/> LRW
References: Possehl 1980			<input type="checkbox"/> RPW

Site Information	Periodisation	Size (ha)	Affiliation
Site Number 626	<input type="checkbox"/> Early Food Prod	0	<input type="checkbox"/> Microlithic
Site Name: Shisak	<input type="checkbox"/> Regionalisation	0	<input type="checkbox"/> Sorath
District: Rajkot	<input type="checkbox"/> Integration	0	<input type="checkbox"/> Sindhi
Northing:	<input checked="" type="checkbox"/> Localisation	0.82	<input type="checkbox"/> Anarta
Easting:	<input type="checkbox"/> Early Historic		<input checked="" type="checkbox"/> LRW
References: Possehl 1980			<input type="checkbox"/> RPW

Site Information	Periodisation	Size (ha)	Affiliation
Site Number 637	<input type="checkbox"/> Early Food Prod	0	<input type="checkbox"/> Microlithic
Site Name: Vadli	<input type="checkbox"/> Regionalisation	0	<input checked="" type="checkbox"/> Sorath
District: Rajkot	<input checked="" type="checkbox"/> Integration	0.99	<input type="checkbox"/> Sindhi
Northing:	<input checked="" type="checkbox"/> Localisation	0.99	<input type="checkbox"/> Anarta
Easting:	<input type="checkbox"/> Early Historic		<input checked="" type="checkbox"/> LRW
References: Possehl 1980			<input type="checkbox"/> RPW

Appendix Three

Appendix Three contains the data from Mughal's survey of the Ghaggar-Hakra River within Cholistan. The following pages contain a list of all of the sites identified and used within this thesis, detailing the name, location, periodisation, size and function of each.

The Cholistan dataset is derived from a single field survey undertaken over several years. As all of the data has been compiled by the same team, it is much more homogenous than the Gujarat data. The data is developed primarily from *Ancient Cholistan* (Mughal 1997), although elements have been incorporated from some of his other papers on the subject (Mughal 1971, Mughal *et al.* 1996). As a result, bibliographic data is not included within the appendix. As with the Gujarat dataset, this appendix details only the basic site information – for more detailed information the original publications should be consulted. See section 4.4.4 and 4.4.5 for more information regarding the methodologies used within Mughal's survey.

The data is divided into two sections – Site Information and Phasing. Site Information provides the basic information – site number, site name and its location. Again the location is given in hours.minutes.decimal seconds. The second part of each entry details the phasing of each site – divided into Hakra, Kot Diji, Harappa and Punjab Phases - the size during said phase and the function assigned by Mughal. More specific information regarding each site may be available in one or more of the articles or books published by Mughal on the subject.

Site Information

Site No: 1

SiteNam Raowill

Northing: 29.13.280

Easting: 73.04.160

Other Phase: PGW EarlyHistoric Medieval Modern Buddhist Islamic**Hakra****Kot Diji****Harappa****Punjab**

Size (ha):

Function:

Site Information

Site No: 2

SiteNam Chak 258 HL

Northing: 29.11.460

Easting: 73.00.250

Other Phase: PGW EarlyHistoric Medieval Modern Buddhist Islamic**Hakra****Kot Diji****Harappa****Punjab**

Size (ha):

Function:

Site Information

Site No: 3

SiteNam Chak 265 HR

Northing: 29.12.050

Easting: 72.58.250

Other Phase: PGW EarlyHistoric Medieval Modern Buddhist Islamic**Hakra****Kot Diji****Harappa****Punjab**

Size (ha):

Function:

Site Information

Site No: 4

SiteNam Ahmadwala Toba

Northing: 29.08.480

Easting: 72.59.560

Other Phase: PGW EarlyHistoric Medieval Modern Buddhist Islamic**Hakra****Kot Diji****Harappa****Punjab**

Size (ha):

Function:

4.65

Residential

Site Information

Site No: 5

SiteNam Channanwala The

Northing: 29.07.300

Easting: 72.54.100

Other Phase: PGW EarlyHistoric Medieval Modern Buddhist Islamic**Hakra****Kot Diji****Harappa****Punjab**

Size (ha):

Function: Residential

3.71

Site Information

Site No: 6

SiteNam Theriwala

Northing: 29.05.480

Easting: 72.48.240

Other Phase: PGW EarlyHistoric Medieval Modern Buddhist Islamic**Hakra****Kot Diji****Harappa****Punjab**

Size (ha):

Function: Residential

14.83

Site Information

Site No: 7

Hakra Kot Diji Harappa Punjab

SiteNam Phulra Fort

Size (ha):

Northing: 29.10.500

Function:

Easting: 72.51.450

Other Phase: PGW EarlyHistoric Medieval Modern Buddhist Islamic**Site Information**

Site No: 8

Hakra Kot Diji Harappa Punjab

SiteNam Chak 270 HR

Size (ha):

Northing: 29.12.050

Function:

Easting: 72.53.320

Other Phase: PGW EarlyHistoric Medieval Modern Buddhist Islamic**Site Information**

Site No: 9

Hakra Kot Diji Harappa Punjab

SiteNam Chak 271 HR

Size (ha):

0.87

Northing: 29.13.100

Function:

Residential

Easting: 72.53.340

Other Phase: PGW EarlyHistoric Medieval Modern Buddhist Islamic**Site Information**

Site No: 10

Hakra Kot Diji Harappa Punjab

SiteNam R.D. 66

Size (ha): 0.03

Northing: 29.13.060

Function: Residential

Easting: 72.52.040

Other Phase: PGW EarlyHistoric Medieval Modern Buddhist Islamic**Site Information**

Site No: 11

Hakra Kot Diji Harappa Punjab

SiteNam Rajuwala

Size (ha):

Northing: 29.13.050

Function:

Easting: 72.51.300

Other Phase: PGW EarlyHistoric Medieval Modern Buddhist Islamic**Site Information**

Site No: 12

Hakra Kot Diji Harappa Punjab

SiteNam Sandhanawala

Size (ha):

7.88

7.88

Northing: 29.13.560

Function:

Residential

Settlement

Easting: 72.50.150

Other Phase: PGW EarlyHistoric Medieval Modern Buddhist Islamic

Site Information

Site No: 13	Hakra	Kot Diji	Harappa	Punjab
	<input checked="" type="checkbox"/>	<input type="checkbox"/>	<input type="checkbox"/>	<input type="checkbox"/>
SiteNam Satkul (East)	Size (ha): 0.00			
Northing: 29.14.140	Function: Residential			
Easting: 72.47.540				
Other Phase: <input type="checkbox"/> PGW	<input type="checkbox"/> EarlyHistoric	<input type="checkbox"/> Medieval	<input type="checkbox"/> Modern	<input type="checkbox"/> Buddhist <input type="checkbox"/> Islamic

Site Information

Site No: 14	Hakra	Kot Diji	Harappa	Punjab
	<input checked="" type="checkbox"/>	<input type="checkbox"/>	<input type="checkbox"/>	<input type="checkbox"/>
SiteNam Satkul (West)	Size (ha): 0.00			
Northing: 29.14.130	Function: Residential			
Easting: 72.47.450				
Other Phase: <input type="checkbox"/> PGW	<input type="checkbox"/> EarlyHistoric	<input type="checkbox"/> Medieval	<input type="checkbox"/> Modern	<input type="checkbox"/> Buddhist <input type="checkbox"/> Islamic

Site Information

Site No: 15	Hakra	Kot Diji	Harappa	Punjab
	<input type="checkbox"/>	<input checked="" type="checkbox"/>	<input type="checkbox"/>	<input type="checkbox"/>
SiteNam Chak 280	Size (ha): 0.10			
Northing: 29.14.190	Function: Residential			
Easting: 72.47.370				
Other Phase: <input type="checkbox"/> PGW	<input type="checkbox"/> EarlyHistoric	<input type="checkbox"/> Medieval	<input type="checkbox"/> Modern	<input type="checkbox"/> Buddhist <input type="checkbox"/> Islamic

Site Information

Site No: 16	Hakra	Kot Diji	Harappa	Punjab
	<input type="checkbox"/>	<input type="checkbox"/>	<input type="checkbox"/>	<input type="checkbox"/>
SiteNam Chak 281 HR	Size (ha):			
Northing: 29.13.310	Function:			
Easting: 72.46.310				
Other Phase: <input checked="" type="checkbox"/> PGW	<input type="checkbox"/> EarlyHistoric	<input type="checkbox"/> Medieval	<input type="checkbox"/> Modern	<input type="checkbox"/> Buddhist <input type="checkbox"/> Islamic

Site Information

Site No: 17	Hakra	Kot Diji	Harappa	Punjab
	<input type="checkbox"/>	<input checked="" type="checkbox"/>	<input type="checkbox"/>	<input type="checkbox"/>
SiteNam Quraish Ther	Size (ha): 5.91			
Northing: 29.14.370	Function: Residential			
Easting: 72.42.370				
Other Phase: <input type="checkbox"/> PGW	<input type="checkbox"/> EarlyHistoric	<input type="checkbox"/> Medieval	<input type="checkbox"/> Modern	<input type="checkbox"/> Buddhist <input type="checkbox"/> Islamic

Site Information

Site No: 18	Hakra	Kot Diji	Harappa	Punjab
	<input type="checkbox"/>	<input type="checkbox"/>	<input type="checkbox"/>	<input type="checkbox"/>
SiteNam Chak 285 HR	Size (ha):			
Northing: 29.14.170	Function:			
Easting: 72.42.410				
Other Phase: <input checked="" type="checkbox"/> PGW	<input type="checkbox"/> EarlyHistoric	<input type="checkbox"/> Medieval	<input type="checkbox"/> Modern	<input type="checkbox"/> Buddhist <input type="checkbox"/> Islamic

Site Information

Site No: 19
 SiteNam Chak 298 HR
 Northing: 29.15.030
 Easting: 72.37.390

Size (ha):
 Function:

Hakra Kot Diji Harappa Punjab

Other Phase: PGW EarlyHistoric Medieval Modern Buddhist Islamic

Site Information

Site No: 20
 SiteNam Mirgarh Fort
 Northing: 29.10.270
 Easting: 72.33.150

Size (ha):
 Function:

Hakra Kot Diji Harappa Punjab

Other Phase: PGW EarlyHistoric Medieval Modern Buddhist Islamic

Site Information

Site No: 21
 SiteNam Jamgarh Fort
 Northing: 29.10.050
 Easting: 72.32.560

Size (ha):
 Function:

Hakra Kot Diji Harappa Punjab

Other Phase: PGW EarlyHistoric Medieval Modern Buddhist Islamic

Site Information

Site No: 22
 SiteNam Chak 308 HR
 Northing: 29.14.060
 Easting: 72.31.440

Size (ha):
 Function:

Hakra Kot Diji Harappa Punjab

Other Phase: PGW EarlyHistoric Medieval Modern Buddhist Islamic

Site Information

Site No: 23
 SiteNam Chak 314 HR
 Northing: 29.12.340
 Easting: 72.28.130

Size (ha):
 Function:

Hakra Kot Diji Harappa Punjab

Other Phase: PGW EarlyHistoric Medieval Modern Buddhist Islamic

Site Information

Site No: 24
 SiteNam Kirarwala
 Northing: 29.13.460
 Easting: 72.25.000

Size (ha):
 Function:

Hakra Kot Diji Harappa Punjab

Other Phase: PGW EarlyHistoric Medieval Modern Buddhist Islamic

Site Information

Site No: 31

SiteNam: Kandianwali

Northing: 29.04.360

Easting: 72.17.500

Hakra**Kot Diji****Harappa****Punjab**

Size (ha): 0.50

Function: Camp Site

Camp Site

Other Phase: PGW EarlyHistoric Medieval Modern Buddhist Islamic**Site Information**

Site No: 32

SiteNam: Chapliwala (West) Size (ha):

Northing: 29.07.200

Easting: 72.16.000

Hakra**Kot Diji****Harappa****Punjab**

5.68

Function:

Residential

Other Phase: PGW EarlyHistoric Medieval Modern Buddhist Islamic**Site Information**

Site No: 33

SiteNam: Chapliwala (East) Size (ha):

Northing: 29.08.000

Easting: 72.17.430

Hakra**Kot Diji****Harappa****Punjab**

1.17

Function:

Residential

Other Phase: PGW EarlyHistoric Medieval Modern Buddhist Islamic**Site Information**

Site No: 34

SiteNam: Chapuwala Size (ha):

Northing: 29.08.520

Easting: 72.16.320

Hakra**Kot Diji****Harappa****Punjab**

9.58

Function:

Camp Site

Other Phase: PGW EarlyHistoric Medieval Modern Buddhist Islamic**Site Information**

Site No: 35

SiteNam: Chak 341 Size (ha):

Northing: 29.10.270

Easting: 72.17.530

Hakra**Kot Diji****Harappa****Punjab**

15.66

Function:

Res-Ind

Other Phase: PGW EarlyHistoric Medieval Modern Buddhist Islamic**Site Information**

Site No: 36

SiteNam: Jathewali Size (ha):

Northing: 29.10.420

Easting: 72.17.260

Hakra**Kot Diji****Harappa****Punjab**

2.59

Function:

Res-Ind

Other Phase: PGW EarlyHistoric Medieval Modern Buddhist Islamic

Site Information **Hakra** **Kot Diji** **Harappa** **Punjab**

Site No: 37

SiteNam Chak 353 (West) Size (ha): 1.28

Northing: 29.11.060 Function: Residential

Easting: 72.16.190

Other Phase: PGW EarlyHistoric Medieval Modern Buddhist Islamic

Site Information **Hakra** **Kot Diji** **Harappa** **Punjab**

Site No: 38

SiteNam Mansura Size (ha):

Northing: 29.11.290 Function:

Easting: 72.16.150

Other Phase: PGW EarlyHistoric Medieval Modern Buddhist Islamic

Site Information **Hakra** **Kot Diji** **Harappa** **Punjab**

Site No: 39

SiteNam Chak 323 HR Size (ha):

Northing: 29.13.100 Function:

Easting: 72.17.280

Other Phase: PGW EarlyHistoric Medieval Modern Buddhist Islamic

Site Information **Hakra** **Kot Diji** **Harappa** **Punjab**

Site No: 40

SiteNam Satwali Size (ha):

Northing: 29.13.010 Function:

Easting: 72.13.060

Other Phase: PGW EarlyHistoric Medieval Modern Buddhist Islamic

Site Information **Hakra** **Kot Diji** **Harappa** **Punjab**

Site No: 41

SiteNam Gharanwali Size (ha):

Northing: 29.13.170 Function:

Easting: 72.12.000

Other Phase: PGW EarlyHistoric Medieval Modern Buddhist Islamic

Site Information **Hakra** **Kot Diji** **Harappa** **Punjab**

Site No: 42

SiteNam Jalwali Size (ha): 17.70

Northing: 29.14.210 Function: Residential

Easting: 72.11.390

Other Phase: PGW EarlyHistoric Medieval Modern Buddhist Islamic

Site Information		Hakra	Kot Diji	Harappa	Punjab
Site No:	43	<input checked="" type="checkbox"/>	<input type="checkbox"/>	<input type="checkbox"/>	<input checked="" type="checkbox"/>
SiteNam	Trillar	Size (ha):	2.27		0.72
Northing:	29.10.420	Function:	Residential		Residential
Easting:	72.12.300				
Other Phase: <input type="checkbox"/> PGW <input type="checkbox"/> EarlyHistoric <input type="checkbox"/> Medieval <input type="checkbox"/> Modern <input type="checkbox"/> Buddhist <input type="checkbox"/> Islamic					

Site Information		Hakra	Kot Diji	Harappa	Punjab
Site No:	44	<input type="checkbox"/>	<input checked="" type="checkbox"/>	<input type="checkbox"/>	<input type="checkbox"/>
SiteNam	Akhera	Size (ha):	3.52		
Northing:	29.10.430	Function:	Res-Ind		
Easting:	72.11.250				
Other Phase: <input type="checkbox"/> PGW <input type="checkbox"/> EarlyHistoric <input type="checkbox"/> Medieval <input type="checkbox"/> Modern <input type="checkbox"/> Buddhist <input type="checkbox"/> Islamic					

Site Information		Hakra	Kot Diji	Harappa	Punjab
Site No:	45	<input type="checkbox"/>	<input checked="" type="checkbox"/>	<input type="checkbox"/>	<input type="checkbox"/>
SiteNam	Malhalewala Ther	Size (ha):	14.90		
Northing:	29.10.400	Function:	Res-Ind		
Easting:	72.09.480				
Other Phase: <input type="checkbox"/> PGW <input type="checkbox"/> EarlyHistoric <input checked="" type="checkbox"/> Medieval <input type="checkbox"/> Modern <input type="checkbox"/> Buddhist <input type="checkbox"/> Islamic					

Site Information		Hakra	Kot Diji	Harappa	Punjab
Site No:	46	<input type="checkbox"/>	<input checked="" type="checkbox"/>	<input type="checkbox"/>	<input type="checkbox"/>
SiteNam	Bokharaiwala	Size (ha):	2.75		
Northing:	29.10.390	Function:	Res-Ind		
Easting:	72.07.440				
Other Phase: <input type="checkbox"/> PGW <input type="checkbox"/> EarlyHistoric <input type="checkbox"/> Medieval <input type="checkbox"/> Modern <input type="checkbox"/> Buddhist <input type="checkbox"/> Islamic					

Site Information		Hakra	Kot Diji	Harappa	Punjab
Site No:	47	<input type="checkbox"/>	<input type="checkbox"/>	<input type="checkbox"/>	<input type="checkbox"/>
SiteNam	Mojgarh Fort	Size (ha):			
Northing:	29.00.500	Function:			
Easting:	72.08.300				
Other Phase: <input type="checkbox"/> PGW <input type="checkbox"/> EarlyHistoric <input type="checkbox"/> Medieval <input type="checkbox"/> Modern <input type="checkbox"/> Buddhist <input type="checkbox"/> Islamic					

Site Information		Hakra	Kot Diji	Harappa	Punjab
Site No:	48	<input type="checkbox"/>	<input checked="" type="checkbox"/>	<input type="checkbox"/>	<input type="checkbox"/>
SiteNam	Mojgarh Ther	Size (ha):	3.53		
Northing:	29.01.070	Function:	Residential		
Easting:	72.08.260				
Other Phase: <input type="checkbox"/> PGW <input type="checkbox"/> EarlyHistoric <input type="checkbox"/> Medieval <input type="checkbox"/> Modern <input type="checkbox"/> Buddhist <input type="checkbox"/> Islamic					

Site Information

Site No: 49
 SiteNam Chipwala
 Northing: 29.04.530
 Easting: 72.04.550

Hakra Kot Diji Harappa Punjab

Size (ha): 3.53
 Function: Residential

Other Phase: PGW EarlyHistoric Medieval Modern Buddhist Islamic

Site Information

Site No: 50
 SiteNam Kalepar (Bhoot)
 Northing: 29.10.150
 Easting: 72.03.350

Hakra Kot Diji Harappa Punjab

Size (ha): 6.77
 Function: Residential

Other Phase: PGW EarlyHistoric Medieval Modern Buddhist Islamic

Site Information

Site No: 51
 SiteNam Khewtal
 Northing: 29.10.220
 Easting: 71.58.430

Hakra Kot Diji Harappa Punjab

Size (ha): 5.22
 Function: Residential

Other Phase: PGW EarlyHistoric Medieval Modern Buddhist Islamic

Site Information

Site No: 52
 SiteNam Wariyal Ther
 Northing: 29.09.500
 Easting: 71.57.300

Hakra Kot Diji Harappa Punjab

Size (ha): 1.78
 Function: Settlement

Other Phase: PGW EarlyHistoric Medieval Modern Buddhist Islamic

Site Information

Site No: 53
 SiteNam Wariyal-E
 Northing: 29.09.390
 Easting: 71.57.130

Hakra Kot Diji Harappa Punjab

Size (ha): 0.32
 Function: Settlement

Other Phase: PGW EarlyHistoric Medieval Modern Buddhist Islamic

Site Information

Site No: 54
 SiteNam Wariyal-F
 Northing: 29.09.220
 Easting: 71.56.500

Hakra Kot Diji Harappa Punjab

Size (ha): 0.41
 Function: Settlement

Other Phase: PGW EarlyHistoric Medieval Modern Buddhist Islamic

Site Information

	Hakra	Kot Diji	Harappa	Punjab
Site No: 55	<input type="checkbox"/>	<input type="checkbox"/>	<input checked="" type="checkbox"/>	<input checked="" type="checkbox"/>
SiteNam Wariyal-H			0.29	0.29
Northing: 29.08.250			Res-Ind	Residential
Easting: 71.57.100				
Other Phase:	<input type="checkbox"/> PGW	<input type="checkbox"/> EarlyHistoric	<input type="checkbox"/> Medieval	<input type="checkbox"/> Modern
		<input type="checkbox"/> Buddhist		<input type="checkbox"/> Islamic

Site Information

	Hakra	Kot Diji	Harappa	Punjab
Site No: 56	<input type="checkbox"/>	<input type="checkbox"/>	<input type="checkbox"/>	<input checked="" type="checkbox"/>
SiteNam Wariyal-G				2.57
Northing: 29.08.170				Res-Ind
Easting: 71.57.040				
Other Phase:	<input type="checkbox"/> PGW	<input type="checkbox"/> EarlyHistoric	<input type="checkbox"/> Medieval	<input type="checkbox"/> Modern
		<input type="checkbox"/> Buddhist		<input type="checkbox"/> Islamic

Site Information

	Hakra	Kot Diji	Harappa	Punjab
Site No: 57	<input type="checkbox"/>	<input type="checkbox"/>	<input checked="" type="checkbox"/>	<input type="checkbox"/>
SiteNam Hanaswala			2.82	
Northing: 29.07.450			Settlement	
Easting: 71.58.050				
Other Phase:	<input type="checkbox"/> PGW	<input type="checkbox"/> EarlyHistoric	<input type="checkbox"/> Medieval	<input type="checkbox"/> Modern
		<input type="checkbox"/> Buddhist		<input type="checkbox"/> Islamic

Site Information

	Hakra	Kot Diji	Harappa	Punjab
Site No: 58	<input type="checkbox"/>	<input checked="" type="checkbox"/>	<input type="checkbox"/>	<input type="checkbox"/>
SiteNam Guddal-B		5.06		
Northing: 29.07.100		Residential		
Easting: 71.58.200				
Other Phase:	<input type="checkbox"/> PGW	<input type="checkbox"/> EarlyHistoric	<input type="checkbox"/> Medieval	<input type="checkbox"/> Modern
		<input type="checkbox"/> Buddhist		<input type="checkbox"/> Islamic

Site Information

	Hakra	Kot Diji	Harappa	Punjab
Site No: 59	<input type="checkbox"/>	<input type="checkbox"/>	<input checked="" type="checkbox"/>	<input type="checkbox"/>
SiteNam Guddal Ther			1.36	
Northing: 29.07.150			Settlement	
Easting: 71.57.230				
Other Phase:	<input type="checkbox"/> PGW	<input type="checkbox"/> EarlyHistoric	<input type="checkbox"/> Medieval	<input type="checkbox"/> Modern
		<input type="checkbox"/> Buddhist		<input type="checkbox"/> Islamic

Site Information

	Hakra	Kot Diji	Harappa	Punjab
Site No: 60	<input type="checkbox"/>	<input type="checkbox"/>	<input checked="" type="checkbox"/>	<input type="checkbox"/>
SiteNam Guddal-A			1.45	
Northing: 29.07.140			Settlement	
Easting: 71.57.050				
Other Phase:	<input type="checkbox"/> PGW	<input type="checkbox"/> EarlyHistoric	<input type="checkbox"/> Medieval	<input type="checkbox"/> Modern
		<input type="checkbox"/> Buddhist		<input type="checkbox"/> Islamic

Site Information		Hakra	Kot Diji	Harappa	Punjab
Site No:	61	<input type="checkbox"/>	<input checked="" type="checkbox"/>	<input checked="" type="checkbox"/>	<input type="checkbox"/>
SiteNam	Wakkarwala		Size (ha): 0.19	2.10	
Northing:	29.07.220		Function: Res-Ind	Industrial	
Easting:	71.57.120				
Other Phase:	<input type="checkbox"/> PGW	<input type="checkbox"/> EarlyHistoric	<input type="checkbox"/> Medieval	<input type="checkbox"/> Modern	<input type="checkbox"/> Buddhist <input type="checkbox"/> Islamic

Site Information		Hakra	Kot Diji	Harappa	Punjab
Site No:	62	<input type="checkbox"/>	<input type="checkbox"/>	<input checked="" type="checkbox"/>	<input type="checkbox"/>
SiteNam	Bokhariyanwala		Size (ha):	1.45	
Northing:	29.07.400		Function:	Industrial	
Easting:	71.56.500				
Other Phase:	<input type="checkbox"/> PGW	<input type="checkbox"/> EarlyHistoric	<input type="checkbox"/> Medieval	<input type="checkbox"/> Modern	<input type="checkbox"/> Buddhist <input type="checkbox"/> Islamic

Site Information		Hakra	Kot Diji	Harappa	Punjab
Site No:	63	<input type="checkbox"/>	<input type="checkbox"/>	<input checked="" type="checkbox"/>	<input checked="" type="checkbox"/>
SiteNam	Bokhariyanwala-A		Size (ha):	1.74	4.10
Northing:	29.07.380		Function:	Settlement	Res-Ind
Easting:	71.56.300				
Other Phase:	<input type="checkbox"/> PGW	<input type="checkbox"/> EarlyHistoric	<input type="checkbox"/> Medieval	<input type="checkbox"/> Modern	<input type="checkbox"/> Buddhist <input type="checkbox"/> Islamic

Site Information		Hakra	Kot Diji	Harappa	Punjab
Site No:	64	<input type="checkbox"/>	<input type="checkbox"/>	<input checked="" type="checkbox"/>	<input type="checkbox"/>
SiteNam	Bazariwala		Size (ha):	7.03	
Northing:	29.07.020		Function:	Industrial	
Easting:	71.56.150				
Other Phase:	<input type="checkbox"/> PGW	<input type="checkbox"/> EarlyHistoric	<input type="checkbox"/> Medieval	<input type="checkbox"/> Modern	<input type="checkbox"/> Buddhist <input type="checkbox"/> Islamic

Site Information		Hakra	Kot Diji	Harappa	Punjab
Site No:	65	<input type="checkbox"/>	<input checked="" type="checkbox"/>	<input type="checkbox"/>	<input type="checkbox"/>
SiteNam	Jatowala-A		Size (ha):	1.27	
Northing:	29.07.200		Function:	Residential	
Easting:	71.56.510				
Other Phase:	<input type="checkbox"/> PGW	<input type="checkbox"/> EarlyHistoric	<input type="checkbox"/> Medieval	<input type="checkbox"/> Modern	<input type="checkbox"/> Buddhist <input type="checkbox"/> Islamic

Site Information		Hakra	Kot Diji	Harappa	Punjab
Site No:	66	<input type="checkbox"/>	<input type="checkbox"/>	<input type="checkbox"/>	<input checked="" type="checkbox"/>
SiteNam	Jatowala-B		Size (ha):		1.29
Northing:	29.07.100		Function:		Camp Site
Easting:	71.56.500				
Other Phase:	<input type="checkbox"/> PGW	<input type="checkbox"/> EarlyHistoric	<input type="checkbox"/> Medieval	<input type="checkbox"/> Modern	<input type="checkbox"/> Buddhist <input type="checkbox"/> Islamic

Site Information		Hakra	Kot Diji	Harappa	Punjab
Site No:	67	<input checked="" type="checkbox"/>	<input checked="" type="checkbox"/>	<input type="checkbox"/>	<input type="checkbox"/>
SiteNam	Kuchanwala	Size (ha):	0.49	0.49	
Northing:	29.06.300	Function:	Residential	Residential	
Easting:	71.54.410				
Other Phase:	<input type="checkbox"/> PGW	<input type="checkbox"/> EarlyHistoric	<input type="checkbox"/> Medieval	<input type="checkbox"/> Modern	<input type="checkbox"/> Buddhist <input type="checkbox"/> Islamic

Site Information		Hakra	Kot Diji	Harappa	Punjab
Site No:	68	<input type="checkbox"/>	<input type="checkbox"/>	<input checked="" type="checkbox"/>	<input type="checkbox"/>
SiteNam	Ahmadwala Ther	Size (ha):		5.24	
Northing:	29.06.070	Function:		Settlement	
Easting:	71.53.460				
Other Phase:	<input type="checkbox"/> PGW	<input type="checkbox"/> EarlyHistoric	<input type="checkbox"/> Medieval	<input type="checkbox"/> Modern	<input type="checkbox"/> Buddhist <input type="checkbox"/> Islamic

Site Information		Hakra	Kot Diji	Harappa	Punjab
Site No:	69	<input type="checkbox"/>	<input type="checkbox"/>	<input checked="" type="checkbox"/>	<input type="checkbox"/>
SiteNam	Lal Patel	Size (ha):		0.62	
Northing:	29.04.300	Function:		Settlement	
Easting:	71.52.270				
Other Phase:	<input type="checkbox"/> PGW	<input type="checkbox"/> EarlyHistoric	<input type="checkbox"/> Medieval	<input type="checkbox"/> Modern	<input type="checkbox"/> Buddhist <input type="checkbox"/> Islamic

Site Information		Hakra	Kot Diji	Harappa	Punjab
Site No:	70	<input type="checkbox"/>	<input type="checkbox"/>	<input checked="" type="checkbox"/>	<input type="checkbox"/>
SiteNam	Tarsoolwala	Size (ha):		10.57	
Northing:	29.04.080	Function:		Settlement	
Easting:	71.51.060				
Other Phase:	<input type="checkbox"/> PGW	<input type="checkbox"/> EarlyHistoric	<input type="checkbox"/> Medieval	<input type="checkbox"/> Modern	<input type="checkbox"/> Buddhist <input type="checkbox"/> Islamic

Site Information		Hakra	Kot Diji	Harappa	Punjab
Site No:	71	<input type="checkbox"/>	<input type="checkbox"/>	<input checked="" type="checkbox"/>	<input type="checkbox"/>
SiteNam	Jatowala Ther	Size (ha):		1.46	
Northing:	29.06.550	Function:		Settlement	
Easting:	71.52.150				
Other Phase:	<input type="checkbox"/> PGW	<input type="checkbox"/> EarlyHistoric	<input type="checkbox"/> Medieval	<input type="checkbox"/> Modern	<input type="checkbox"/> Buddhist <input type="checkbox"/> Islamic

Site Information		Hakra	Kot Diji	Harappa	Punjab
Site No:	72	<input type="checkbox"/>	<input type="checkbox"/>	<input checked="" type="checkbox"/>	<input type="checkbox"/>
SiteNam	Hakim Ali Ther	Size (ha):		1.10	
Northing:	29.07.130	Function:		Res-Ind	
Easting:	71.48.280				
Other Phase:	<input type="checkbox"/> PGW	<input type="checkbox"/> EarlyHistoric	<input type="checkbox"/> Medieval	<input type="checkbox"/> Modern	<input type="checkbox"/> Buddhist <input type="checkbox"/> Islamic

Site Information		Hakra	Kot Diji	Harappa	Punjab
Site No:	73	<input type="checkbox"/>	<input type="checkbox"/>	<input type="checkbox"/>	<input checked="" type="checkbox"/>
SiteNam	Chak 88				3.27
Size (ha):					
Northing:	29.06.530				Res-Ind
Function:					
Easting:	71.47.500				
Other Phase: <input type="checkbox"/> PGW <input type="checkbox"/> EarlyHistoric <input type="checkbox"/> Medieval <input type="checkbox"/> Modern <input type="checkbox"/> Buddhist <input type="checkbox"/> Islamic					

Site Information		Hakra	Kot Diji	Harappa	Punjab
Site No:	74	<input type="checkbox"/>	<input type="checkbox"/>	<input type="checkbox"/>	<input checked="" type="checkbox"/>
SiteNam	Chak 88 A (West)				6.35
Size (ha):					
Northing:	29.06.510				Residential
Function:					
Easting:	71.47.300				
Other Phase: <input type="checkbox"/> PGW <input type="checkbox"/> EarlyHistoric <input type="checkbox"/> Medieval <input type="checkbox"/> Modern <input type="checkbox"/> Buddhist <input type="checkbox"/> Islamic					

Site Information		Hakra	Kot Diji	Harappa	Punjab
Site No:	75	<input type="checkbox"/>	<input type="checkbox"/>	<input type="checkbox"/>	<input checked="" type="checkbox"/>
SiteNam	Chak 69				3.92
Size (ha):					
Northing:	29.09.320				Res-Ind
Function:					
Easting:	71.51.130				
Other Phase: <input type="checkbox"/> PGW <input type="checkbox"/> EarlyHistoric <input type="checkbox"/> Medieval <input type="checkbox"/> Modern <input type="checkbox"/> Buddhist <input type="checkbox"/> Islamic					

Site Information		Hakra	Kot Diji	Harappa	Punjab
Site No:	76	<input type="checkbox"/>	<input type="checkbox"/>	<input type="checkbox"/>	<input checked="" type="checkbox"/>
SiteNam	Kudwala				29.92
Size (ha):					
Northing:	29.09.470				Res-Ind
Function:					
Easting:	71.52.300				
Other Phase: <input type="checkbox"/> PGW <input type="checkbox"/> EarlyHistoric <input type="checkbox"/> Medieval <input type="checkbox"/> Modern <input type="checkbox"/> Buddhist <input type="checkbox"/> Islamic					

Site Information		Hakra	Kot Diji	Harappa	Punjab
Site No:	77	<input type="checkbox"/>	<input checked="" type="checkbox"/>	<input type="checkbox"/>	<input type="checkbox"/>
SiteNam	Wariyal-A				4.09
Size (ha):					
Northing:	29.10.400				Residential
Function:					
Easting:	71.54.140				
Other Phase: <input type="checkbox"/> PGW <input type="checkbox"/> EarlyHistoric <input type="checkbox"/> Medieval <input type="checkbox"/> Modern <input type="checkbox"/> Buddhist <input type="checkbox"/> Islamic					

Site Information		Hakra	Kot Diji	Harappa	Punjab
Site No:	78	<input type="checkbox"/>	<input type="checkbox"/>	<input type="checkbox"/>	<input checked="" type="checkbox"/>
SiteNam	Wariyal-B				2.81
Size (ha):					
Northing:	29.10.430				Camp Site
Function:					
Easting:	71.54.430				
Other Phase: <input type="checkbox"/> PGW <input type="checkbox"/> EarlyHistoric <input type="checkbox"/> Medieval <input type="checkbox"/> Modern <input type="checkbox"/> Buddhist <input type="checkbox"/> Islamic					

Site Information		Hakra	Kot Diji	Harappa	Punjab
Site No:	79	<input type="checkbox"/>	<input checked="" type="checkbox"/>	<input type="checkbox"/>	<input type="checkbox"/>
SiteNam	Wariyal-D		Size (ha): 1.69		
Northing:	29.10.570		Function: Res-Ind		
Easting:	71.54.550				
Other Phase:	<input type="checkbox"/> PGW <input type="checkbox"/> EarlyHistoric <input type="checkbox"/> Medieval <input type="checkbox"/> Modern <input type="checkbox"/> Buddhist <input type="checkbox"/> Islamic				

Site Information		Hakra	Kot Diji	Harappa	Punjab
Site No:	80	<input checked="" type="checkbox"/>	<input type="checkbox"/>	<input type="checkbox"/>	<input type="checkbox"/>
SiteNam	Wariyal-C		Size (ha): 0.32		
Northing:	29.10.500		Function: Residential		
Easting:	71.54.500				
Other Phase:	<input type="checkbox"/> PGW <input type="checkbox"/> EarlyHistoric <input type="checkbox"/> Medieval <input type="checkbox"/> Modern <input type="checkbox"/> Buddhist <input type="checkbox"/> Islamic				

Site Information		Hakra	Kot Diji	Harappa	Punjab
Site No:	81	<input type="checkbox"/>	<input type="checkbox"/>	<input checked="" type="checkbox"/>	<input type="checkbox"/>
SiteNam	Gharaiyanwala			Size (ha): 0.89	
Northing:	29.12.170			Function: Res-Ind	
Easting:	71.51.300				
Other Phase:	<input type="checkbox"/> PGW <input type="checkbox"/> EarlyHistoric <input type="checkbox"/> Medieval <input type="checkbox"/> Modern <input type="checkbox"/> Buddhist <input type="checkbox"/> Islamic				

Site Information		Hakra	Kot Diji	Harappa	Punjab
Site No:	82	<input type="checkbox"/>	<input checked="" type="checkbox"/>	<input type="checkbox"/>	<input type="checkbox"/>
SiteNam	All Muhammed W		Size (ha): 0.22		
Northing:	29.13.360		Function: Residential		
Easting:	71.50.150				
Other Phase:	<input type="checkbox"/> PGW <input type="checkbox"/> EarlyHistoric <input type="checkbox"/> Medieval <input type="checkbox"/> Modern <input type="checkbox"/> Buddhist <input type="checkbox"/> Islamic				

Site Information		Hakra	Kot Diji	Harappa	Punjab
Site No:	83	<input type="checkbox"/>	<input checked="" type="checkbox"/>	<input type="checkbox"/>	<input type="checkbox"/>
SiteNam	Chak 45		Size (ha): 0.66		
Northing:	29.13.150		Function: Residential		
Easting:	71.48.480				
Other Phase:	<input type="checkbox"/> PGW <input type="checkbox"/> EarlyHistoric <input type="checkbox"/> Medieval <input type="checkbox"/> Modern <input type="checkbox"/> Buddhist <input type="checkbox"/> Islamic				

Site Information		Hakra	Kot Diji	Harappa	Punjab
Site No:	84	<input type="checkbox"/>	<input type="checkbox"/>	<input checked="" type="checkbox"/>	<input type="checkbox"/>
SiteNam	Maujhalwala			Size (ha): 0.50	
Northing:	29.13.270			Function: Settlement	
Easting:	71.49.000				
Other Phase:	<input type="checkbox"/> PGW <input type="checkbox"/> EarlyHistoric <input type="checkbox"/> Medieval <input type="checkbox"/> Modern <input type="checkbox"/> Buddhist <input type="checkbox"/> Islamic				

Site Information

Site No: 85	Hakra	Kot Diji	Harappa	Punjab
	<input type="checkbox"/>	<input type="checkbox"/>	<input checked="" type="checkbox"/>	<input type="checkbox"/>
SiteNam Chak 45 B (North)	Size (ha):		0.00	
Northing: 29.13.250	Function:		Settlement	
Easting: 71.48.000				
Other Phase:	<input type="checkbox"/> PGW	<input type="checkbox"/> EarlyHistoric	<input type="checkbox"/> Medieval	<input type="checkbox"/> Modern
		<input type="checkbox"/> Buddhist	<input type="checkbox"/> Islamic	

Site Information

Site No: 86	Hakra	Kot Diji	Harappa	Punjab
	<input type="checkbox"/>	<input type="checkbox"/>	<input checked="" type="checkbox"/>	<input type="checkbox"/>
SiteNam Chak 45 A (South)	Size (ha):		1.48	
Northing: 29.11.500	Function:		Settlement	
Easting: 71.47.270				
Other Phase:	<input type="checkbox"/> PGW	<input type="checkbox"/> EarlyHistoric	<input type="checkbox"/> Medieval	<input type="checkbox"/> Modern
		<input type="checkbox"/> Buddhist	<input type="checkbox"/> Islamic	

Site Information

Site No: 87	Hakra	Kot Diji	Harappa	Punjab
	<input type="checkbox"/>	<input type="checkbox"/>	<input checked="" type="checkbox"/>	<input type="checkbox"/>
SiteNam Chak 44	Size (ha):		0.79	
Northing: 29.13.550	Function:		Settlement	
Easting: 71.46.150				
Other Phase:	<input type="checkbox"/> PGW	<input type="checkbox"/> EarlyHistoric	<input type="checkbox"/> Medieval	<input type="checkbox"/> Modern
		<input type="checkbox"/> Buddhist	<input type="checkbox"/> Islamic	

Site Information

Site No: 88	Hakra	Kot Diji	Harappa	Punjab
	<input type="checkbox"/>	<input type="checkbox"/>	<input type="checkbox"/>	<input checked="" type="checkbox"/>
SiteNam Boharwala Ther	Size (ha):			3.18
Northing: 29.12.480	Function:			Res-Ind
Easting: 71.42.550				
Other Phase:	<input type="checkbox"/> PGW	<input type="checkbox"/> EarlyHistoric	<input type="checkbox"/> Medieval	<input type="checkbox"/> Modern
		<input type="checkbox"/> Buddhist	<input type="checkbox"/> Islamic	

Site Information

Site No: 89	Hakra	Kot Diji	Harappa	Punjab
	<input type="checkbox"/>	<input type="checkbox"/>	<input type="checkbox"/>	<input checked="" type="checkbox"/>
SiteNam Chak 51	Size (ha):			0.43
Northing: 29.11.050	Function:			Residential
Easting: 71.43.500				
Other Phase:	<input type="checkbox"/> PGW	<input type="checkbox"/> EarlyHistoric	<input type="checkbox"/> Medieval	<input type="checkbox"/> Modern
		<input type="checkbox"/> Buddhist	<input type="checkbox"/> Islamic	

Site Information

Site No: 90	Hakra	Kot Diji	Harappa	Punjab
	<input type="checkbox"/>	<input type="checkbox"/>	<input checked="" type="checkbox"/>	<input type="checkbox"/>
SiteNam Kallyar	Size (ha):		0.00	
Northing: 29.09.480	Function:		Settlement	
Easting: 71.43.440				
Other Phase:	<input type="checkbox"/> PGW	<input type="checkbox"/> EarlyHistoric	<input type="checkbox"/> Medieval	<input type="checkbox"/> Modern
		<input type="checkbox"/> Buddhist	<input type="checkbox"/> Islamic	

Site Information

Site No: 91		Hakra	Kot Diji	Harappa	Punjab	
		<input type="checkbox"/>	<input type="checkbox"/>	<input type="checkbox"/>	<input checked="" type="checkbox"/>	
SiteNam Rahatwala	Size (ha):				0.59	
Northing: 29.07.080	Function:				Res-Ind	
Easting: 71.42.310						
Other Phase:	<input type="checkbox"/> PGW	<input type="checkbox"/> EarlyHistoric	<input type="checkbox"/> Medieval	<input type="checkbox"/> Modern	<input type="checkbox"/> Buddhist	<input type="checkbox"/> Islamic

Site Information

Site No: 92		Hakra	Kot Diji	Harappa	Punjab	
		<input type="checkbox"/>	<input type="checkbox"/>	<input type="checkbox"/>	<input type="checkbox"/>	
SiteNam Chak 103	Size (ha):					
Northing: 29.06.350	Function:					
Easting: 71.42.460						
Other Phase:	<input checked="" type="checkbox"/> PGW	<input type="checkbox"/> EarlyHistoric	<input type="checkbox"/> Medieval	<input type="checkbox"/> Modern	<input type="checkbox"/> Buddhist	<input type="checkbox"/> Islamic

Site Information

Site No: 93		Hakra	Kot Diji	Harappa	Punjab	
		<input type="checkbox"/>	<input type="checkbox"/>	<input type="checkbox"/>	<input checked="" type="checkbox"/>	
SiteNam Chak 107	Size (ha):				0.03	
Northing: 29.06.240	Function:				Residential	
Easting: 71.40.200						
Other Phase:	<input type="checkbox"/> PGW	<input type="checkbox"/> EarlyHistoric	<input type="checkbox"/> Medieval	<input type="checkbox"/> Modern	<input type="checkbox"/> Buddhist	<input type="checkbox"/> Islamic

Site Information

Site No: 94		Hakra	Kot Diji	Harappa	Punjab	
		<input type="checkbox"/>	<input type="checkbox"/>	<input type="checkbox"/>	<input checked="" type="checkbox"/>	
SiteNam Chak 61 (East)	Size (ha):				1.25	
Northing: 29.06.300	Function:				Residential	
Easting: 71.37.380						
Other Phase:	<input type="checkbox"/> PGW	<input type="checkbox"/> EarlyHistoric	<input type="checkbox"/> Medieval	<input type="checkbox"/> Modern	<input type="checkbox"/> Buddhist	<input type="checkbox"/> Islamic

Site Information

Site No: 95		Hakra	Kot Diji	Harappa	Punjab	
		<input type="checkbox"/>	<input type="checkbox"/>	<input checked="" type="checkbox"/>	<input type="checkbox"/>	
SiteNam Chak 61 (West)	Size (ha):			0.00		
Northing: 29.06.270	Function:			Settlement		
Easting: 71.37.300						
Other Phase:	<input type="checkbox"/> PGW	<input type="checkbox"/> EarlyHistoric	<input type="checkbox"/> Medieval	<input type="checkbox"/> Modern	<input type="checkbox"/> Buddhist	<input type="checkbox"/> Islamic

Site Information

Site No: 96		Hakra	Kot Diji	Harappa	Punjab	
		<input type="checkbox"/>	<input type="checkbox"/>	<input type="checkbox"/>	<input checked="" type="checkbox"/>	
SiteNam Lurewala	Size (ha):				12.47	
Northing: 29.05.340	Function:				Res-Ind	
Easting: 71.34.560						
Other Phase:	<input type="checkbox"/> PGW	<input type="checkbox"/> EarlyHistoric	<input type="checkbox"/> Medieval	<input type="checkbox"/> Modern	<input type="checkbox"/> Buddhist	<input type="checkbox"/> Islamic

Site Information

Site No: 97		Hakra	Kot Diji	Harappa	Punjab	
		<input type="checkbox"/>	<input type="checkbox"/>	<input type="checkbox"/>	<input checked="" type="checkbox"/>	
SiteNam Ratta Ther	Size (ha):				9.61	
Northing: 29.02.550	Function:				Residential	
Easting: 71.31.190						
Other Phase:	<input type="checkbox"/> PGW	<input type="checkbox"/> EarlyHistoric	<input type="checkbox"/> Medieval	<input type="checkbox"/> Modern	<input type="checkbox"/> Buddhist	<input type="checkbox"/> Islamic

Site Information

Site No: 98		Hakra	Kot Diji	Harappa	Punjab	
		<input type="checkbox"/>	<input type="checkbox"/>	<input checked="" type="checkbox"/>	<input checked="" type="checkbox"/>	
SiteNam Dunkklan	Size (ha):			6.60	6.60	
Northing: 29.02.130	Function:			Settlement	Res-Ind	
Easting: 71.30.060						
Other Phase:	<input type="checkbox"/> PGW	<input type="checkbox"/> EarlyHistoric	<input type="checkbox"/> Medieval	<input type="checkbox"/> Modern	<input type="checkbox"/> Buddhist	<input type="checkbox"/> Islamic

Site Information

Site No: 99		Hakra	Kot Diji	Harappa	Punjab	
		<input type="checkbox"/>	<input type="checkbox"/>	<input type="checkbox"/>	<input checked="" type="checkbox"/>	
SiteNam Turranwala	Size (ha):				2.38	
Northing: 29.03.520	Function:				Res-Ind	
Easting: 71.28.150						
Other Phase:	<input type="checkbox"/> PGW	<input type="checkbox"/> EarlyHistoric	<input type="checkbox"/> Medieval	<input type="checkbox"/> Modern	<input type="checkbox"/> Buddhist	<input type="checkbox"/> Islamic

Site Information

Site No: 100		Hakra	Kot Diji	Harappa	Punjab	
		<input type="checkbox"/>	<input type="checkbox"/>	<input type="checkbox"/>	<input checked="" type="checkbox"/>	
SiteNam Phukhi Ther	Size (ha):				5.69	
Northing: 29.04.000	Function:				Residential	
Easting: 71.28.130						
Other Phase:	<input type="checkbox"/> PGW	<input type="checkbox"/> EarlyHistoric	<input type="checkbox"/> Medieval	<input type="checkbox"/> Modern	<input type="checkbox"/> Buddhist	<input type="checkbox"/> Islamic

Site Information

Site No: 101		Hakra	Kot Diji	Harappa	Punjab	
		<input type="checkbox"/>	<input type="checkbox"/>	<input checked="" type="checkbox"/>	<input type="checkbox"/>	
SiteNam Kuruwala	Size (ha):			2.44		
Northing: 29.02.050	Function:			Settlement		
Easting: 71.26.250						
Other Phase:	<input type="checkbox"/> PGW	<input type="checkbox"/> EarlyHistoric	<input type="checkbox"/> Medieval	<input type="checkbox"/> Modern	<input type="checkbox"/> Buddhist	<input type="checkbox"/> Islamic

Site Information

Site No: 102		Hakra	Kot Diji	Harappa	Punjab	
		<input type="checkbox"/>	<input type="checkbox"/>	<input type="checkbox"/>	<input checked="" type="checkbox"/>	
SiteNam Shahiwala	Size (ha):				15.71	
Northing: 29.02.350	Function:				Residential	
Easting: 71.21.410						
Other Phase:	<input type="checkbox"/> PGW	<input type="checkbox"/> EarlyHistoric	<input type="checkbox"/> Medieval	<input type="checkbox"/> Modern	<input type="checkbox"/> Buddhist	<input type="checkbox"/> Islamic

Site Information

Site No: 103

SiteNam Sul Vihar

Northing: 29.14.550

Easting: 71.28.470

Size (ha):

Function:

Hakra

Kot Diji

Harappa

Punjab

Other Phase: PGW EarlyHistoric Medieval Modern Buddhist Islamic**Site Information**

Site No: 104

SiteNam Kotla Musa Khan

Northing: 29.12.350

Easting: 71.14.260

Size (ha):

Function:

Hakra

Kot Diji

Harappa

Punjab

Other Phase: PGW EarlyHistoric Medieval Modern Buddhist Islamic**Site Information**

Site No: 105

SiteNam Uchh Sharif

Northing: 29.14.200

Easting: 71.03.100

Size (ha):

Function:

Hakra

Kot Diji

Harappa

Punjab

Other Phase: PGW EarlyHistoric Medieval Modern Buddhist Islamic**Site Information**

Site No: 106

SiteNam Mehmudabad

Northing: 29.05.550

Easting: 71.07.060

Size (ha):

Function:

Hakra

Kot Diji

Harappa

Punjab

3.03

Res-Ind

Other Phase: PGW EarlyHistoric Medieval Modern Buddhist Islamic**Site Information**

Site No: 107

SiteNam Sukkarwala

Northing: 29.05.380

Easting: 71.06.200

Size (ha):

Function:

Hakra

Kot Diji

Harappa

Punjab

Other Phase: PGW EarlyHistoric Medieval Modern Buddhist Islamic**Site Information**

Site No: 108

SiteNam Chak 75

Northing: 29.01.330

Easting: 71.14.580

Size (ha):

Function:

Hakra

Kot Diji

Harappa

Punjab

0.31

Industrial

Other Phase: PGW EarlyHistoric Medieval Modern Buddhist Islamic

Site Information

Site No: 109		Hakra	Kot Diji	Harappa	Punjab
		<input type="checkbox"/>	<input checked="" type="checkbox"/>	<input checked="" type="checkbox"/>	<input type="checkbox"/>
SiteNam Chak 76	Size (ha):		1.95	1.95	
Northing: 29.01.250	Function:		Residential	Settlement	
Easting: 71.14.380					
Other Phase:	<input type="checkbox"/> PGW	<input type="checkbox"/> EarlyHistoric	<input type="checkbox"/> Medieval	<input type="checkbox"/> Modern	<input type="checkbox"/> Buddhist <input type="checkbox"/> Islamic

Site Information

Site No: 110		Hakra	Kot Diji	Harappa	Punjab
		<input type="checkbox"/>	<input type="checkbox"/>	<input checked="" type="checkbox"/>	<input type="checkbox"/>
SiteNam Dundkianwali	Size (ha):			2.52	
Northing: 29.01.070	Function:			Settlement	
Easting: 71.12.500					
Other Phase:	<input type="checkbox"/> PGW	<input type="checkbox"/> EarlyHistoric	<input type="checkbox"/> Medieval	<input type="checkbox"/> Modern	<input type="checkbox"/> Buddhist <input type="checkbox"/> Islamic

Site Information

Site No: 111		Hakra	Kot Diji	Harappa	Punjab
		<input type="checkbox"/>	<input type="checkbox"/>	<input type="checkbox"/>	<input checked="" type="checkbox"/>
SiteNam Shaikhanwal Ther	Size (ha):				1.48
Northing: 29.01.170	Function:				Industrial
Easting: 71.11.210					
Other Phase:	<input type="checkbox"/> PGW	<input type="checkbox"/> EarlyHistoric	<input type="checkbox"/> Medieval	<input type="checkbox"/> Modern	<input type="checkbox"/> Buddhist <input type="checkbox"/> Islamic

Site Information

Site No: 112		Hakra	Kot Diji	Harappa	Punjab
		<input type="checkbox"/>	<input type="checkbox"/>	<input type="checkbox"/>	<input checked="" type="checkbox"/>
SiteNam Dabli Their	Size (ha):				0.54
Northing: 29.00.590	Function:				Camp Site
Easting: 71.12.430					
Other Phase:	<input type="checkbox"/> PGW	<input type="checkbox"/> EarlyHistoric	<input type="checkbox"/> Medieval	<input type="checkbox"/> Modern	<input type="checkbox"/> Buddhist <input type="checkbox"/> Islamic

Site Information

Site No: 113		Hakra	Kot Diji	Harappa	Punjab
		<input type="checkbox"/>	<input type="checkbox"/>	<input checked="" type="checkbox"/>	<input type="checkbox"/>
SiteNam Chak 97	Size (ha):			2.98	
Northing: 29.00.350	Function:			Settlement	
Easting: 71.14.340					
Other Phase:	<input type="checkbox"/> PGW	<input type="checkbox"/> EarlyHistoric	<input type="checkbox"/> Medieval	<input type="checkbox"/> Modern	<input type="checkbox"/> Buddhist <input type="checkbox"/> Islamic

Site Information

Site No: 114		Hakra	Kot Diji	Harappa	Punjab
		<input type="checkbox"/>	<input type="checkbox"/>	<input type="checkbox"/>	<input checked="" type="checkbox"/>
SiteNam Siddhuwali-E (or	Size (ha):				3.83
Northing: 28.58.230	Function:				Res-Ind
Easting: 71.14.010					
Other Phase:	<input type="checkbox"/> PGW	<input type="checkbox"/> EarlyHistoric	<input type="checkbox"/> Medieval	<input type="checkbox"/> Modern	<input type="checkbox"/> Buddhist <input type="checkbox"/> Islamic

Site Information

Site No: 115		Hakra	Kot Diji	Harappa	Punjab	
		<input type="checkbox"/>	<input type="checkbox"/>	<input type="checkbox"/>	<input checked="" type="checkbox"/>	
SiteNam Siddhuwali-F	Size (ha):				4.62	
Northing: 28.58.180	Function:				Camp Site	
Easting: 71.13.250						
Other Phase:	<input type="checkbox"/> PGW	<input type="checkbox"/> EarlyHistoric	<input type="checkbox"/> Medieval	<input type="checkbox"/> Modern	<input type="checkbox"/> Buddhist	<input type="checkbox"/> Islamic

Site Information

Site No: 116		Hakra	Kot Diji	Harappa	Punjab	
		<input type="checkbox"/>	<input type="checkbox"/>	<input checked="" type="checkbox"/>	<input type="checkbox"/>	
SiteNam Bulbaliwala	Size (ha):			2.99		
Northing: 28.57.460	Function:			Industrial		
Easting: 71.12.170						
Other Phase:	<input type="checkbox"/> PGW	<input type="checkbox"/> EarlyHistoric	<input type="checkbox"/> Medieval	<input type="checkbox"/> Modern	<input type="checkbox"/> Buddhist	<input type="checkbox"/> Islamic

Site Information

Site No: 117		Hakra	Kot Diji	Harappa	Punjab	
		<input type="checkbox"/>	<input type="checkbox"/>	<input checked="" type="checkbox"/>	<input type="checkbox"/>	
SiteNam Khohi Siddhuwali	Size (ha):			1.44		
Northing: 28.57.130	Function:			Settlement		
Easting: 71.13.250						
Other Phase:	<input type="checkbox"/> PGW	<input type="checkbox"/> EarlyHistoric	<input type="checkbox"/> Medieval	<input type="checkbox"/> Modern	<input type="checkbox"/> Buddhist	<input type="checkbox"/> Islamic

Site Information

Site No: 118		Hakra	Kot Diji	Harappa	Punjab	
		<input type="checkbox"/>	<input type="checkbox"/>	<input type="checkbox"/>	<input checked="" type="checkbox"/>	
SiteNam Siddhuwala Ther	Size (ha):				2.90	
Northing: 28.57.280	Function:				Res-Ind	
Easting: 71.13.280						
Other Phase:	<input type="checkbox"/> PGW	<input type="checkbox"/> EarlyHistoric	<input type="checkbox"/> Medieval	<input type="checkbox"/> Modern	<input type="checkbox"/> Buddhist	<input type="checkbox"/> Islamic

Site Information

Site No: 119		Hakra	Kot Diji	Harappa	Punjab	
		<input type="checkbox"/>	<input type="checkbox"/>	<input checked="" type="checkbox"/>	<input type="checkbox"/>	
SiteNam Siddhuwali-B	Size (ha):			0.23		
Northing: 28.57.430	Function:			Industrial		
Easting: 71.13.400						
Other Phase:	<input type="checkbox"/> PGW	<input type="checkbox"/> EarlyHistoric	<input type="checkbox"/> Medieval	<input type="checkbox"/> Modern	<input type="checkbox"/> Buddhist	<input type="checkbox"/> Islamic

Site Information

Site No: 120		Hakra	Kot Diji	Harappa	Punjab	
		<input type="checkbox"/>	<input checked="" type="checkbox"/>	<input type="checkbox"/>	<input type="checkbox"/>	
SiteNam Siddhuwali-C	Size (ha):		0.73			
Northing: 28.58.000	Function:		Res-Ind			
Easting: 71.14.020						
Other Phase:	<input type="checkbox"/> PGW	<input type="checkbox"/> EarlyHistoric	<input type="checkbox"/> Medieval	<input type="checkbox"/> Modern	<input type="checkbox"/> Buddhist	<input type="checkbox"/> Islamic

Site Information

	Hakra	Kot Diji	Harappa	Punjab		
Site No: 121	<input type="checkbox"/>	<input type="checkbox"/>	<input checked="" type="checkbox"/>	<input type="checkbox"/>		
SiteNam Siddhuwall-D			1.43			
Northing: 28.58.130			Industrial			
Easting: 71.14.110						
Other Phase:	<input type="checkbox"/> PGW	<input type="checkbox"/> EarlyHistoric	<input type="checkbox"/> Medieval	<input type="checkbox"/> Modern	<input type="checkbox"/> Buddhist	<input type="checkbox"/> Islamic

Site Information

	Hakra	Kot Diji	Harappa	Punjab		
Site No: 122	<input type="checkbox"/>	<input type="checkbox"/>	<input checked="" type="checkbox"/>	<input type="checkbox"/>		
SiteNam Khatranwali-II			1.88			
Northing: 28.57.340			Industrial			
Easting: 71.16.150						
Other Phase:	<input type="checkbox"/> PGW	<input type="checkbox"/> EarlyHistoric	<input type="checkbox"/> Medieval	<input type="checkbox"/> Modern	<input type="checkbox"/> Buddhist	<input type="checkbox"/> Islamic

Site Information

	Hakra	Kot Diji	Harappa	Punjab		
Site No: 123	<input type="checkbox"/>	<input type="checkbox"/>	<input checked="" type="checkbox"/>	<input type="checkbox"/>		
SiteNam Khetrwali-I			2.56			
Northing: 28.57.340			Industrial			
Easting: 71.16.300						
Other Phase:	<input type="checkbox"/> PGW	<input type="checkbox"/> EarlyHistoric	<input type="checkbox"/> Medieval	<input type="checkbox"/> Modern	<input type="checkbox"/> Buddhist	<input type="checkbox"/> Islamic

Site Information

	Hakra	Kot Diji	Harappa	Punjab		
Site No: 124	<input type="checkbox"/>	<input type="checkbox"/>	<input type="checkbox"/>	<input type="checkbox"/>		
SiteNam Chak 131						
Northing: 28.57.400						
Easting: 71.17.250						
Other Phase:	<input type="checkbox"/> PGW	<input type="checkbox"/> EarlyHistoric	<input checked="" type="checkbox"/> Medieval	<input type="checkbox"/> Modern	<input type="checkbox"/> Buddhist	<input type="checkbox"/> Islamic

Site Information

	Hakra	Kot Diji	Harappa	Punjab		
Site No: 125	<input type="checkbox"/>	<input type="checkbox"/>	<input checked="" type="checkbox"/>	<input type="checkbox"/>		
SiteNam Mirana			13.26			
Northing: 28.57.350			Industrial			
Easting: 71.18.050						
Other Phase:	<input type="checkbox"/> PGW	<input type="checkbox"/> EarlyHistoric	<input type="checkbox"/> Medieval	<input type="checkbox"/> Modern	<input type="checkbox"/> Buddhist	<input type="checkbox"/> Islamic

Site Information

	Hakra	Kot Diji	Harappa	Punjab		
Site No: 126	<input type="checkbox"/>	<input type="checkbox"/>	<input type="checkbox"/>	<input checked="" type="checkbox"/>		
SiteNam Rawewala				4.28		
Northing: 28.57.050				Residential		
Easting: 71.28.450						
Other Phase:	<input type="checkbox"/> PGW	<input type="checkbox"/> EarlyHistoric	<input type="checkbox"/> Medieval	<input type="checkbox"/> Modern	<input type="checkbox"/> Buddhist	<input type="checkbox"/> Islamic

Site Information

Site No: 127	Hakra	Kot Diji	Harappa	Punjab
	<input type="checkbox"/>	<input type="checkbox"/>	<input checked="" type="checkbox"/>	<input type="checkbox"/>
SiteNam Bagrauwalla Ther	Size (ha):		0.32	
Northing: 28.56.520	Function:		Industrial	
Easting: 71.37.430				
Other Phase:	<input type="checkbox"/> PGW	<input type="checkbox"/> EarlyHistoric	<input type="checkbox"/> Medieval	<input type="checkbox"/> Modern
		<input type="checkbox"/> Buddhist	<input type="checkbox"/> Islamic	

Site Information

Site No: 128	Hakra	Kot Diji	Harappa	Punjab
	<input type="checkbox"/>	<input type="checkbox"/>	<input type="checkbox"/>	<input type="checkbox"/>
SiteNam Bara Fort	Size (ha):			
Northing: 28.56.550	Function:			
Easting: 71.37.550				
Other Phase:	<input type="checkbox"/> PGW	<input type="checkbox"/> EarlyHistoric	<input checked="" type="checkbox"/> Medieval	<input type="checkbox"/> Modern
		<input type="checkbox"/> Buddhist	<input type="checkbox"/> Islamic	

Site Information

Site No: 129	Hakra	Kot Diji	Harappa	Punjab
	<input type="checkbox"/>	<input type="checkbox"/>	<input checked="" type="checkbox"/>	<input type="checkbox"/>
SiteNam Bara Ther	Size (ha):		0.77	
Northing: 28.57.000	Function:		Settlement	
Easting: 71.38.420				
Other Phase:	<input type="checkbox"/> PGW	<input type="checkbox"/> EarlyHistoric	<input type="checkbox"/> Medieval	<input type="checkbox"/> Modern
		<input type="checkbox"/> Buddhist	<input type="checkbox"/> Islamic	

Site Information

Site No: 130	Hakra	Kot Diji	Harappa	Punjab
	<input checked="" type="checkbox"/>	<input type="checkbox"/>	<input type="checkbox"/>	<input type="checkbox"/>
SiteNam Dingarh Fort	Size (ha):	2.52		
Northing: 28.56.300	Function:	Camp Site		
Easting: 71.50.100				
Other Phase:	<input type="checkbox"/> PGW	<input type="checkbox"/> EarlyHistoric	<input type="checkbox"/> Medieval	<input type="checkbox"/> Modern
		<input type="checkbox"/> Buddhist	<input type="checkbox"/> Islamic	

Site Information

Site No: 131	Hakra	Kot Diji	Harappa	Punjab
	<input checked="" type="checkbox"/>	<input type="checkbox"/>	<input type="checkbox"/>	<input type="checkbox"/>
SiteNam Dabli (West)	Size (ha):	3.65		
Northing: 28.54.200	Function:	Camp Site		
Easting: 71.28.100				
Other Phase:	<input type="checkbox"/> PGW	<input type="checkbox"/> EarlyHistoric	<input type="checkbox"/> Medieval	<input type="checkbox"/> Modern
		<input type="checkbox"/> Buddhist	<input type="checkbox"/> Islamic	

Site Information

Site No: 132	Hakra	Kot Diji	Harappa	Punjab
	<input checked="" type="checkbox"/>	<input type="checkbox"/>	<input type="checkbox"/>	<input type="checkbox"/>
SiteNam Dabli (East)	Size (ha):	2.85		
Northing: 28.54.100	Function:	Camp Site		
Easting: 71.28.130				
Other Phase:	<input type="checkbox"/> PGW	<input type="checkbox"/> EarlyHistoric	<input type="checkbox"/> Medieval	<input type="checkbox"/> Modern
		<input type="checkbox"/> Buddhist	<input type="checkbox"/> Islamic	

Site Information

Site No: 133		Hakra	Kot Diji	Harappa	Punjab	
		<input type="checkbox"/>	<input type="checkbox"/>	<input checked="" type="checkbox"/>	<input type="checkbox"/>	
SiteNam Sullewala	Size (ha):			2.67		
Northing: 28.53.440	Function:			Settlement		
Easting: 71.27.530						
Other Phase:	<input type="checkbox"/> PGW	<input type="checkbox"/> EarlyHistoric	<input checked="" type="checkbox"/> Medieval	<input type="checkbox"/> Modern	<input type="checkbox"/> Buddhist	<input type="checkbox"/> Islamic

Site Information

Site No: 134		Hakra	Kot Diji	Harappa	Punjab	
		<input type="checkbox"/>	<input type="checkbox"/>	<input type="checkbox"/>	<input checked="" type="checkbox"/>	
SiteNam Cheelanwall	Size (ha):				0.43	
Northing: 28.53.320	Function:				Camp Site	
Easting: 71.28.000						
Other Phase:	<input type="checkbox"/> PGW	<input type="checkbox"/> EarlyHistoric	<input type="checkbox"/> Medieval	<input type="checkbox"/> Modern	<input type="checkbox"/> Buddhist	<input type="checkbox"/> Islamic

Site Information

Site No: 135		Hakra	Kot Diji	Harappa	Punjab	
		<input type="checkbox"/>	<input type="checkbox"/>	<input type="checkbox"/>	<input checked="" type="checkbox"/>	
SiteNam Cheelanwall-B	Size (ha):				0.50	
Northing: 28.53.150	Function:				Camp Site	
Easting: 71.27.470						
Other Phase:	<input type="checkbox"/> PGW	<input type="checkbox"/> EarlyHistoric	<input type="checkbox"/> Medieval	<input type="checkbox"/> Modern	<input type="checkbox"/> Buddhist	<input type="checkbox"/> Islamic

Site Information

Site No: 136		Hakra	Kot Diji	Harappa	Punjab	
		<input checked="" type="checkbox"/>	<input type="checkbox"/>	<input type="checkbox"/>	<input type="checkbox"/>	
SiteNam Killianwali-D	Size (ha):	0.55				
Northing: 28.52.400	Function:	Camp Site				
Easting: 71.26.470						
Other Phase:	<input type="checkbox"/> PGW	<input type="checkbox"/> EarlyHistoric	<input type="checkbox"/> Medieval	<input type="checkbox"/> Modern	<input type="checkbox"/> Buddhist	<input type="checkbox"/> Islamic

Site Information

Site No: 137		Hakra	Kot Diji	Harappa	Punjab	
		<input type="checkbox"/>	<input type="checkbox"/>	<input checked="" type="checkbox"/>	<input type="checkbox"/>	
SiteNam Jiwaiwall	Size (ha):			1.48		
Northing: 28.52.100	Function:			Industrial		
Easting: 71.26.120						
Other Phase:	<input type="checkbox"/> PGW	<input type="checkbox"/> EarlyHistoric	<input type="checkbox"/> Medieval	<input type="checkbox"/> Modern	<input type="checkbox"/> Buddhist	<input type="checkbox"/> Islamic

Site Information

Site No: 138		Hakra	Kot Diji	Harappa	Punjab	
		<input type="checkbox"/>	<input type="checkbox"/>	<input checked="" type="checkbox"/>	<input type="checkbox"/>	
SiteNam Waddanwala	Size (ha):			6.97		
Northing: 28.36.300	Function:			Res-Ind		
Easting: 70.52.140						
Other Phase:	<input type="checkbox"/> PGW	<input type="checkbox"/> EarlyHistoric	<input type="checkbox"/> Medieval	<input type="checkbox"/> Modern	<input type="checkbox"/> Buddhist	<input type="checkbox"/> Islamic

Site Information

Site No: 139
 SiteNam Bahilawala-C
 Northing: 28.51.550
 Easting: 71.28.000

Hakra
 Size (ha): 1.32
 Function: Camp Site

Kot Diji

Harappa

Punjab

Other Phase: PGW EarlyHistoric Medieval Modern Buddhist Islamic

Site Information

Site No: 140
 SiteNam Bahilawala-B
 Northing: 28.51.110
 Easting: 71.28.470

Hakra
 Size (ha): 1.17
 Function: Camp Site

Kot Diji

Harappa

Punjab

Other Phase: PGW EarlyHistoric Medieval Modern Buddhist Islamic

Site Information

Site No: 141
 SiteNam Bahilawala Ther
 Northing: 28.51.100
 Easting: 71.28.550

Hakra
 Size (ha):
 Function:

Kot Diji

Harappa
 1.00
 Industrial

Punjab

Other Phase: PGW EarlyHistoric Medieval Modern Buddhist Islamic

Site Information

Site No: 142
 SiteNam Nahrenwala
 Northing: 28.50.130
 Easting: 71.30.000

Hakra
 Size (ha): 4.83
 Function: Residential

Kot Diji
 4.83
 Residential

Harappa

Punjab

Other Phase: PGW EarlyHistoric Medieval Modern Buddhist Islamic

Site Information

Site No: 143
 SiteNam Turawewali-C
 Northing: 28.47.050
 Easting: 71.30.450

Hakra
 Size (ha): 0.76
 Function: Camp Site

Kot Diji

Harappa

Punjab

Other Phase: PGW EarlyHistoric Medieval Modern Buddhist Islamic

Site Information

Site No: 144
 SiteNam Turawewali Their
 Northing: 28.46.360
 Easting: 71.30.120

Hakra
 Size (ha): 0.77
 Function: Camp Site

Kot Diji

Harappa

Punjab

Other Phase: PGW EarlyHistoric Medieval Modern Buddhist Islamic

Site Information		Hakra	Kot Diji	Harappa	Punjab
Site No:	145	<input checked="" type="checkbox"/>	<input type="checkbox"/>	<input type="checkbox"/>	<input type="checkbox"/>
SiteNam	Turawewali-B	Size (ha):	2.73		
Northing:	28.46.400	Function:	Camp Site		
Easting:	71.30.050				
Other Phase: <input type="checkbox"/> PGW <input type="checkbox"/> EarlyHistoric <input type="checkbox"/> Medieval <input type="checkbox"/> Modern <input type="checkbox"/> Buddhist <input type="checkbox"/> Islamic					

Site Information		Hakra	Kot Diji	Harappa	Punjab
Site No:	146	<input type="checkbox"/>	<input type="checkbox"/>	<input checked="" type="checkbox"/>	<input type="checkbox"/>
SiteNam	Khingarwall	Size (ha):	0.39		
Northing:	28.49.280	Function:	Industrial		
Easting:	71.23.500				
Other Phase: <input type="checkbox"/> PGW <input type="checkbox"/> EarlyHistoric <input type="checkbox"/> Medieval <input type="checkbox"/> Modern <input type="checkbox"/> Buddhist <input type="checkbox"/> Islamic					

Site Information		Hakra	Kot Diji	Harappa	Punjab
Site No:	147	<input type="checkbox"/>	<input type="checkbox"/>	<input checked="" type="checkbox"/>	<input type="checkbox"/>
SiteNam	Khan Kandewala-	Size (ha):	8.73		
Northing:	28.50.000	Function:	Res-Ind		
Easting:	71.24.100				
Other Phase: <input type="checkbox"/> PGW <input type="checkbox"/> EarlyHistoric <input type="checkbox"/> Medieval <input type="checkbox"/> Modern <input type="checkbox"/> Buddhist <input type="checkbox"/> Islamic					

Site Information		Hakra	Kot Diji	Harappa	Punjab
Site No:	148	<input type="checkbox"/>	<input type="checkbox"/>	<input checked="" type="checkbox"/>	<input checked="" type="checkbox"/>
SiteNam	Khan Kandewala-	Size (ha):	0.55	0.47	
Northing:	28.50.020	Function:	Res-Ind	Camp Site	
Easting:	71.24.200				
Other Phase: <input type="checkbox"/> PGW <input type="checkbox"/> EarlyHistoric <input type="checkbox"/> Medieval <input type="checkbox"/> Modern <input type="checkbox"/> Buddhist <input type="checkbox"/> Islamic					

Site Information		Hakra	Kot Diji	Harappa	Punjab
Site No:	149	<input checked="" type="checkbox"/>	<input type="checkbox"/>	<input type="checkbox"/>	<input type="checkbox"/>
SiteNam	Akhanwall Their	Size (ha):	2.33		
Northing:	28.50.040	Function:	Residential		
Easting:	71.24.260				
Other Phase: <input type="checkbox"/> PGW <input type="checkbox"/> EarlyHistoric <input type="checkbox"/> Medieval <input type="checkbox"/> Modern <input type="checkbox"/> Buddhist <input type="checkbox"/> Islamic					

Site Information		Hakra	Kot Diji	Harappa	Punjab
Site No:	150	<input type="checkbox"/>	<input type="checkbox"/>	<input checked="" type="checkbox"/>	<input type="checkbox"/>
SiteNam	Khan Kandewala-	Size (ha):	3.51		
Northing:	28.50.040	Function:	Industrial		
Easting:	71.24.150				
Other Phase: <input type="checkbox"/> PGW <input type="checkbox"/> EarlyHistoric <input type="checkbox"/> Medieval <input type="checkbox"/> Modern <input type="checkbox"/> Buddhist <input type="checkbox"/> Islamic					

Site Information

	Hakra	Kot Diji	Harappa	Punjab		
Site No: 151	<input checked="" type="checkbox"/>	<input type="checkbox"/>	<input checked="" type="checkbox"/>	<input type="checkbox"/>		
SiteNam Khan Kandewala-	Size (ha): 1.65		2.39			
Northing: 28.50.100	Function: Residential		Settlement			
Easting: 71.24.220						
Other Phase:	<input type="checkbox"/> PGW	<input type="checkbox"/> EarlyHistoric	<input type="checkbox"/> Medieval	<input type="checkbox"/> Modern	<input type="checkbox"/> Buddhist	<input type="checkbox"/> Islamic

Site Information

	Hakra	Kot Diji	Harappa	Punjab		
Site No: 152	<input type="checkbox"/>	<input type="checkbox"/>	<input checked="" type="checkbox"/>	<input type="checkbox"/>		
SiteNam Achharwala	Size (ha):		1.85			
Northing: 28.50.250	Function:		Industrial			
Easting: 71.24.260						
Other Phase:	<input type="checkbox"/> PGW	<input type="checkbox"/> EarlyHistoric	<input type="checkbox"/> Medieval	<input type="checkbox"/> Modern	<input type="checkbox"/> Buddhist	<input type="checkbox"/> Islamic

Site Information

	Hakra	Kot Diji	Harappa	Punjab		
Site No: 153	<input type="checkbox"/>	<input type="checkbox"/>	<input type="checkbox"/>	<input checked="" type="checkbox"/>		
SiteNam Wavriwala	Size (ha):			7.57		
Northing: 28.50.580	Function:			Res-Ind		
Easting: 71.26.180						
Other Phase:	<input type="checkbox"/> PGW	<input type="checkbox"/> EarlyHistoric	<input type="checkbox"/> Medieval	<input type="checkbox"/> Modern	<input type="checkbox"/> Buddhist	<input type="checkbox"/> Islamic

Site Information

	Hakra	Kot Diji	Harappa	Punjab		
Site No: 154	<input checked="" type="checkbox"/>	<input type="checkbox"/>	<input type="checkbox"/>	<input type="checkbox"/>		
SiteNam Waddanwall'	Size (ha): 4.51					
Northing: 28.52.100	Function: Camp Site					
Easting: 71.26.220						
Other Phase:	<input type="checkbox"/> PGW	<input type="checkbox"/> EarlyHistoric	<input type="checkbox"/> Medieval	<input type="checkbox"/> Modern	<input type="checkbox"/> Buddhist	<input type="checkbox"/> Islamic

Site Information

	Hakra	Kot Diji	Harappa	Punjab		
Site No: 155	<input type="checkbox"/>	<input type="checkbox"/>	<input checked="" type="checkbox"/>	<input type="checkbox"/>		
SiteNam KIllianwali-C	Size (ha):		0.99			
Northing: 28.53.050	Function:		Camp Site			
Easting: 71.26.180						
Other Phase:	<input type="checkbox"/> PGW	<input type="checkbox"/> EarlyHistoric	<input type="checkbox"/> Medieval	<input type="checkbox"/> Modern	<input type="checkbox"/> Buddhist	<input type="checkbox"/> Islamic

Site Information

	Hakra	Kot Diji	Harappa	Punjab		
Site No: 156	<input type="checkbox"/>	<input type="checkbox"/>	<input checked="" type="checkbox"/>	<input type="checkbox"/>		
SiteNam KIllianwali-B	Size (ha):		1.11			
Northing: 28.53.330	Function:		Settlement			
Easting: 71.25.570						
Other Phase:	<input type="checkbox"/> PGW	<input type="checkbox"/> EarlyHistoric	<input type="checkbox"/> Medieval	<input type="checkbox"/> Modern	<input type="checkbox"/> Buddhist	<input type="checkbox"/> Islamic

Site Information		Hakra	Kot Diji	Harappa	Punjab
Site No:	157	<input checked="" type="checkbox"/>	<input type="checkbox"/>	<input checked="" type="checkbox"/>	<input type="checkbox"/>
SiteNam	Killianwali	Size (ha):	0.19	1.48	
Northing:	28.53.250	Function:	Camp Site	Camp Site	
Easting:	71.25.440				
Other Phase:	<input type="checkbox"/> PGW	<input type="checkbox"/> EarlyHistoric	<input type="checkbox"/> Medieval	<input type="checkbox"/> Modern	<input type="checkbox"/> Buddhist <input type="checkbox"/> Islamic

Site Information		Hakra	Kot Diji	Harappa	Punjab
Site No:	158	<input checked="" type="checkbox"/>	<input type="checkbox"/>	<input type="checkbox"/>	<input type="checkbox"/>
SiteNam	Bandwali	Size (ha):	3.04		
Northing:	28.52.270	Function:	Camp Site		
Easting:	71.25.380				
Other Phase:	<input type="checkbox"/> PGW	<input type="checkbox"/> EarlyHistoric	<input type="checkbox"/> Medieval	<input type="checkbox"/> Modern	<input type="checkbox"/> Buddhist <input type="checkbox"/> Islamic

Site Information		Hakra	Kot Diji	Harappa	Punjab
Site No:	159	<input checked="" type="checkbox"/>	<input type="checkbox"/>	<input type="checkbox"/>	<input type="checkbox"/>
SiteNam	Lundewali-III	Size (ha):	1.13		
Northing:	28.53.170	Function:	Camp Site		
Easting:	71.24.380				
Other Phase:	<input type="checkbox"/> PGW	<input type="checkbox"/> EarlyHistoric	<input type="checkbox"/> Medieval	<input type="checkbox"/> Modern	<input type="checkbox"/> Buddhist <input type="checkbox"/> Islamic

Site Information		Hakra	Kot Diji	Harappa	Punjab
Site No:	160	<input checked="" type="checkbox"/>	<input type="checkbox"/>	<input checked="" type="checkbox"/>	<input type="checkbox"/>
SiteNam	Dhedeniwala Ther	Size (ha):	0.13	6.60	
Northing:	28.54.050	Function:	Camp Site	Industrial	
Easting:	71.24.300				
Other Phase:	<input type="checkbox"/> PGW	<input type="checkbox"/> EarlyHistoric	<input type="checkbox"/> Medieval	<input type="checkbox"/> Modern	<input type="checkbox"/> Buddhist <input type="checkbox"/> Islamic

Site Information		Hakra	Kot Diji	Harappa	Punjab
Site No:	161	<input checked="" type="checkbox"/>	<input type="checkbox"/>	<input type="checkbox"/>	<input type="checkbox"/>
SiteNam	Lundewali-IV	Size (ha):	2.58		
Northing:	28.53.080	Function:	Camp Site		
Easting:	71.24.300				
Other Phase:	<input type="checkbox"/> PGW	<input type="checkbox"/> EarlyHistoric	<input type="checkbox"/> Medieval	<input type="checkbox"/> Modern	<input type="checkbox"/> Buddhist <input type="checkbox"/> Islamic

Site Information		Hakra	Kot Diji	Harappa	Punjab
Site No:	162	<input type="checkbox"/>	<input type="checkbox"/>	<input type="checkbox"/>	<input checked="" type="checkbox"/>
SiteNam	Lundewali-II	Size (ha):			13.10
Northing:	28.52.400	Function:			Residential
Easting:	71.24.150				
Other Phase:	<input type="checkbox"/> PGW	<input type="checkbox"/> EarlyHistoric	<input type="checkbox"/> Medieval	<input type="checkbox"/> Modern	<input type="checkbox"/> Buddhist <input type="checkbox"/> Islamic

Site Information

	Hakra	Kot Diji	Harappa	Punjab		
Site No: 163	<input type="checkbox"/>	<input type="checkbox"/>	<input checked="" type="checkbox"/>	<input type="checkbox"/>		
SiteNam Lundewala Ther			5.58			
Size (ha):						
Northing: 28.51.500			Industrial			
Function:						
Easting: 71.23.400						
Other Phase:	<input type="checkbox"/> PGW	<input type="checkbox"/> EarlyHistoric	<input type="checkbox"/> Medieval	<input type="checkbox"/> Modern	<input type="checkbox"/> Buddhist	<input type="checkbox"/> Islamic

Site Information

	Hakra	Kot Diji	Harappa	Punjab		
Site No: 164	<input checked="" type="checkbox"/>	<input type="checkbox"/>	<input checked="" type="checkbox"/>	<input type="checkbox"/>		
SiteNam Jalwall-A			7.03			
Size (ha):	11.71					
Northing: 28.51.220			Camp Site			
Function: Camp Site						
Easting: 71.23.000						
Other Phase:	<input type="checkbox"/> PGW	<input type="checkbox"/> EarlyHistoric	<input type="checkbox"/> Medieval	<input type="checkbox"/> Modern	<input type="checkbox"/> Buddhist	<input type="checkbox"/> Islamic

Site Information

	Hakra	Kot Diji	Harappa	Punjab		
Site No: 165	<input type="checkbox"/>	<input type="checkbox"/>	<input checked="" type="checkbox"/>	<input type="checkbox"/>		
SiteNam Khan Kandewala-			2.39			
Size (ha):						
Northing: 28.50.170			Res-Ind			
Function:						
Easting: 71.24.220						
Other Phase:	<input type="checkbox"/> PGW	<input type="checkbox"/> EarlyHistoric	<input type="checkbox"/> Medieval	<input type="checkbox"/> Modern	<input type="checkbox"/> Buddhist	<input type="checkbox"/> Islamic

Site Information

	Hakra	Kot Diji	Harappa	Punjab		
Site No: 166	<input checked="" type="checkbox"/>	<input type="checkbox"/>	<input type="checkbox"/>	<input type="checkbox"/>		
SiteNam Jalwall-B						
Size (ha):	1.79					
Northing: 28.51.230						
Function: Camp Site						
Easting: 71.22.520						
Other Phase:	<input type="checkbox"/> PGW	<input type="checkbox"/> EarlyHistoric	<input type="checkbox"/> Medieval	<input type="checkbox"/> Modern	<input type="checkbox"/> Buddhist	<input type="checkbox"/> Islamic

Site Information

	Hakra	Kot Diji	Harappa	Punjab		
Site No: 167	<input checked="" type="checkbox"/>	<input type="checkbox"/>	<input type="checkbox"/>	<input type="checkbox"/>		
SiteNam Changalawala-C						
Size (ha):	2.67					
Northing: 28.51.070						
Function: Camp Site						
Easting: 71.22.550						
Other Phase:	<input type="checkbox"/> PGW	<input type="checkbox"/> EarlyHistoric	<input type="checkbox"/> Medieval	<input type="checkbox"/> Modern	<input type="checkbox"/> Buddhist	<input type="checkbox"/> Islamic

Site Information

	Hakra	Kot Diji	Harappa	Punjab		
Site No: 168	<input type="checkbox"/>	<input type="checkbox"/>	<input checked="" type="checkbox"/>	<input type="checkbox"/>		
SiteNam Changalawala Th			4.74			
Size (ha):						
Northing: 28.51.000			Res-Ind			
Function:						
Easting: 71.22.380						
Other Phase:	<input type="checkbox"/> PGW	<input type="checkbox"/> EarlyHistoric	<input type="checkbox"/> Medieval	<input type="checkbox"/> Modern	<input type="checkbox"/> Buddhist	<input type="checkbox"/> Islamic

Site Information

Site No: 169

SiteNam Naharwali

Northing: 28.50.280

Easting: 71.23.200

Size (ha): 5.73

Function: Camp Site

Hakra Kot Diji Harappa Punjab Other Phase: PGW EarlyHistoric Medieval Modern Buddhist Islamic**Site Information**

Site No: 170

SiteNam Oinwala Ther

Northing: 28.50.150

Easting: 71.22.450

Size (ha): 1.85

Function: Residential

Hakra Kot Diji Harappa Punjab Other Phase: PGW EarlyHistoric Medieval Modern Buddhist Islamic**Site Information**

Site No: 171

SiteNam Changalawala-B

Northing: 28.50.550

Easting: 71.22.450

Size (ha):

Function:

Hakra Kot Diji Harappa Punjab

0.11

Industrial

Other Phase: PGW EarlyHistoric Medieval Modern Buddhist Islamic**Site Information**

Site No: 172

SiteNam Daiwala

Northing: 28.54.230

Easting: 71.20.000

Size (ha):

Function:

Hakra Kot Diji Harappa Punjab

6.64

Residential

Other Phase: PGW EarlyHistoric Medieval Modern Buddhist Islamic**Site Information**

Site No: 173

SiteNam Gopwala

Northing: 28.53.550

Easting: 71.17.520

Size (ha):

Function:

Hakra Kot Diji Harappa Punjab

15.56

Camp Site

Other Phase: PGW EarlyHistoric Medieval Modern Buddhist Islamic**Site Information**

Site No: 174

SiteNam Hotewala-II

Northing: 28.55.280

Easting: 71.13.350

Size (ha): 1.00

Function: Camp Site

Hakra Kot Diji Harappa Punjab Other Phase: PGW EarlyHistoric Medieval Modern Buddhist Islamic

Site Information		Hakra	Kot Diji	Harappa	Punjab
Site No:	175	<input type="checkbox"/>	<input checked="" type="checkbox"/>	<input type="checkbox"/>	<input type="checkbox"/>
SiteNam	Hotewala Ther-A		Size (ha): 1.44		
Northing:	28.55.300		Function: Res-Ind		
Easting:	71.13.260				
Other Phase: <input type="checkbox"/> PGW <input type="checkbox"/> EarlyHistoric <input type="checkbox"/> Medieval <input type="checkbox"/> Modern <input type="checkbox"/> Buddhist <input type="checkbox"/> Islamic					

Site Information		Hakra	Kot Diji	Harappa	Punjab
Site No:	176	<input type="checkbox"/>	<input type="checkbox"/>	<input checked="" type="checkbox"/>	<input type="checkbox"/>
SiteNam	Hotewala Ther-B			Size (ha): 2.36	
Northing:	28.55.230			Function: Industrial	
Easting:	71.13.200				
Other Phase: <input type="checkbox"/> PGW <input type="checkbox"/> EarlyHistoric <input type="checkbox"/> Medieval <input type="checkbox"/> Modern <input type="checkbox"/> Buddhist <input type="checkbox"/> Islamic					

Site Information		Hakra	Kot Diji	Harappa	Punjab
Site No:	177	<input type="checkbox"/>	<input type="checkbox"/>	<input checked="" type="checkbox"/>	<input type="checkbox"/>
SiteNam	Garakwala			Size (ha): 6.39	
Northing:	28.54.540			Function: Industrial	
Easting:	71.14.250				
Other Phase: <input type="checkbox"/> PGW <input type="checkbox"/> EarlyHistoric <input type="checkbox"/> Medieval <input type="checkbox"/> Modern <input type="checkbox"/> Buddhist <input type="checkbox"/> Islamic					

Site Information		Hakra	Kot Diji	Harappa	Punjab
Site No:	178	<input type="checkbox"/>	<input type="checkbox"/>	<input checked="" type="checkbox"/>	<input type="checkbox"/>
SiteNam	Jamuwali-A			Size (ha): 3.32	
Northing:	28.55.540			Function: Industrial	
Easting:	71.10.080				
Other Phase: <input type="checkbox"/> PGW <input type="checkbox"/> EarlyHistoric <input type="checkbox"/> Medieval <input type="checkbox"/> Modern <input type="checkbox"/> Buddhist <input type="checkbox"/> Islamic					

Site Information		Hakra	Kot Diji	Harappa	Punjab
Site No:	179	<input type="checkbox"/>	<input type="checkbox"/>	<input checked="" type="checkbox"/>	<input type="checkbox"/>
SiteNam	Jamuwali-B			Size (ha): 2.19	
Northing:	28.55.170			Function: Industrial	
Easting:	71.10.230				
Other Phase: <input type="checkbox"/> PGW <input type="checkbox"/> EarlyHistoric <input type="checkbox"/> Medieval <input type="checkbox"/> Modern <input type="checkbox"/> Buddhist <input type="checkbox"/> Islamic					

Site Information		Hakra	Kot Diji	Harappa	Punjab
Site No:	180	<input type="checkbox"/>	<input type="checkbox"/>	<input type="checkbox"/>	<input checked="" type="checkbox"/>
SiteNam	Mubarakwala The				Size (ha): 11.51
Northing:	28.55.070				Function: Residential
Easting:	71.09.300				
Other Phase: <input type="checkbox"/> PGW <input type="checkbox"/> EarlyHistoric <input type="checkbox"/> Medieval <input type="checkbox"/> Modern <input type="checkbox"/> Buddhist <input type="checkbox"/> Islamic					

Site Information

Site No: 181

Hakra Kot Diji Harappa Punjab

SiteNam Butewala

Size (ha):

24.38

Northing: 28.55.100

Function:

Industrial

Easting: 71.05.560

Other Phase: PGW EarlyHistoric Medieval Modern Buddhist Islamic**Site Information**

Site No: 182

Hakra Kot Diji Harappa Punjab

SiteNam Lunida-II

Size (ha):

1.03

Northing: 28.53.200

Function:

Industrial

Easting: 71.06.380

Other Phase: PGW EarlyHistoric Medieval Modern Buddhist Islamic**Site Information**

Site No: 183

Hakra Kot Diji Harappa Punjab

SiteNam Lunida-I

Size (ha):

18.36

Northing: 28.53.150

Function:

Industrial

Easting: 71.06.430

Other Phase: PGW EarlyHistoric Medieval Modern Buddhist Islamic**Site Information**

Site No: 184

Hakra Kot Diji Harappa Punjab

SiteNam Sanukewala-II

Size (ha):

4.22

4.22

Northing: 28.51.400

Function: Camp Site

Settlement

Easting: 71.10.160

Other Phase: PGW EarlyHistoric Medieval Modern Buddhist Islamic**Site Information**

Site No: 185

Hakra Kot Diji Harappa Punjab

SiteNam Sanukewala

Size (ha):

11.64

Northing: 28.51.410

Function:

Res-Ind

Easting: 71.10.340

Other Phase: PGW EarlyHistoric Medieval Modern Buddhist Islamic**Site Information**

Site No: 186

Hakra Kot Diji Harappa Punjab

SiteNam Sanukewala-III

Size (ha):

0.77

Northing: 28.51.500

Function:

Camp Site

Easting: 71.10.250

Other Phase: PGW EarlyHistoric Medieval Modern Buddhist Islamic

Site Information

		Hakra	Kot Diji	Harappa	Punjab
Site No: 187		<input type="checkbox"/>	<input type="checkbox"/>	<input checked="" type="checkbox"/>	<input type="checkbox"/>
SiteNam Kalharwala	Size (ha):			5.20	
Northing: 28.52.250	Function:			Industrial	
Easting: 71.15.020					
Other Phase:	<input type="checkbox"/> PGW	<input type="checkbox"/> EarlyHistoric	<input type="checkbox"/> Medieval	<input type="checkbox"/> Modern	<input type="checkbox"/> Buddhist <input type="checkbox"/> Islamic

Site Information

		Hakra	Kot Diji	Harappa	Punjab
Site No: 188		<input type="checkbox"/>	<input type="checkbox"/>	<input checked="" type="checkbox"/>	<input type="checkbox"/>
SiteNam Drigwala	Size (ha):			8.53	
Northing: 28.52.280	Function:			Industrial	
Easting: 71.13.200					
Other Phase:	<input type="checkbox"/> PGW	<input type="checkbox"/> EarlyHistoric	<input type="checkbox"/> Medieval	<input type="checkbox"/> Modern	<input type="checkbox"/> Buddhist <input type="checkbox"/> Islamic

Site Information

		Hakra	Kot Diji	Harappa	Punjab
Site No: 189		<input checked="" type="checkbox"/>	<input type="checkbox"/>	<input type="checkbox"/>	<input type="checkbox"/>
SiteNam Kalharwala-B	Size (ha):	0.78			
Northing: 28.52.120	Function:	Camp Site			
Easting: 71.15.000					
Other Phase:	<input type="checkbox"/> PGW	<input type="checkbox"/> EarlyHistoric	<input type="checkbox"/> Medieval	<input type="checkbox"/> Modern	<input type="checkbox"/> Buddhist <input type="checkbox"/> Islamic

Site Information

		Hakra	Kot Diji	Harappa	Punjab
Site No: 190		<input type="checkbox"/>	<input type="checkbox"/>	<input type="checkbox"/>	<input checked="" type="checkbox"/>
SiteNam Kaiyanwala-II	Size (ha):				4.68
Northing: 28.49.500	Function:				Residential
Easting: 71.18.170					
Other Phase:	<input type="checkbox"/> PGW	<input checked="" type="checkbox"/> EarlyHistoric	<input type="checkbox"/> Medieval	<input type="checkbox"/> Modern	<input type="checkbox"/> Buddhist <input type="checkbox"/> Islamic

Site Information

		Hakra	Kot Diji	Harappa	Punjab
Site No: 191		<input type="checkbox"/>	<input type="checkbox"/>	<input checked="" type="checkbox"/>	<input type="checkbox"/>
SiteNam Kaiyanwala-I	Size (ha):			4.32	
Northing: 28.49.350	Function:			Industrial	
Easting: 71.18.050					
Other Phase:	<input type="checkbox"/> PGW	<input type="checkbox"/> EarlyHistoric	<input type="checkbox"/> Medieval	<input type="checkbox"/> Modern	<input type="checkbox"/> Buddhist <input type="checkbox"/> Islamic

Site Information

		Hakra	Kot Diji	Harappa	Punjab
Site No: 192		<input type="checkbox"/>	<input type="checkbox"/>	<input checked="" type="checkbox"/>	<input type="checkbox"/>
SiteNam Dilwashwala	Size (ha):			2.75	
Northing: 28.49.200	Function:			Industrial	
Easting: 71.22.100					
Other Phase:	<input type="checkbox"/> PGW	<input type="checkbox"/> EarlyHistoric	<input type="checkbox"/> Medieval	<input type="checkbox"/> Modern	<input type="checkbox"/> Buddhist <input type="checkbox"/> Islamic

Site Information

		Hakra	Kot Diji	Harappa	Punjab	
Site No:	193	<input checked="" type="checkbox"/>	<input type="checkbox"/>	<input type="checkbox"/>	<input type="checkbox"/>	
SiteNam	Payunewall Bhit-II	Size (ha):	0.98			
Northing:	28.58.530	Function:	Camp Site			
Easting:	71.22.100					
Other Phase:	<input type="checkbox"/> PGW	<input type="checkbox"/> EarlyHistoric	<input type="checkbox"/> Medieval	<input type="checkbox"/> Modern	<input type="checkbox"/> Buddhist	<input type="checkbox"/> Islamic

Site Information

		Hakra	Kot Diji	Harappa	Punjab	
Site No:	194	<input checked="" type="checkbox"/>	<input type="checkbox"/>	<input type="checkbox"/>	<input type="checkbox"/>	
SiteNam	Payunewall Bhit-II	Size (ha):	0.24			
Northing:	28.48.530	Function:	Camp Site			
Easting:	71.22.100					
Other Phase:	<input type="checkbox"/> PGW	<input type="checkbox"/> EarlyHistoric	<input type="checkbox"/> Medieval	<input type="checkbox"/> Modern	<input type="checkbox"/> Buddhist	<input type="checkbox"/> Islamic

Site Information

		Hakra	Kot Diji	Harappa	Punjab	
Site No:	195	<input type="checkbox"/>	<input type="checkbox"/>	<input type="checkbox"/>	<input checked="" type="checkbox"/>	
SiteNam	Payuna Bhit	Size (ha):			4.35	
Northing:	28.49.100	Function:			Camp Site	
Easting:	71.22.250					
Other Phase:	<input type="checkbox"/> PGW	<input type="checkbox"/> EarlyHistoric	<input type="checkbox"/> Medieval	<input type="checkbox"/> Modern	<input type="checkbox"/> Buddhist	<input type="checkbox"/> Islamic

Site Information

		Hakra	Kot Diji	Harappa	Punjab	
Site No:	196	<input checked="" type="checkbox"/>	<input type="checkbox"/>	<input type="checkbox"/>	<input type="checkbox"/>	
SiteNam	Qadir Bux Their	Size (ha):	0.58			
Northing:	28.46.370	Function:	Camp Site			
Easting:	71.24.070					
Other Phase:	<input type="checkbox"/> PGW	<input type="checkbox"/> EarlyHistoric	<input type="checkbox"/> Medieval	<input type="checkbox"/> Modern	<input type="checkbox"/> Buddhist	<input type="checkbox"/> Islamic

Site Information

		Hakra	Kot Diji	Harappa	Punjab	
Site No:	197	<input type="checkbox"/>	<input type="checkbox"/>	<input checked="" type="checkbox"/>	<input type="checkbox"/>	
SiteNam	Shikarwala Ther	Size (ha):		3.17		
Northing:	28.45.490	Function:		Industrial		
Easting:	71.24.320					
Other Phase:	<input type="checkbox"/> PGW	<input type="checkbox"/> EarlyHistoric	<input type="checkbox"/> Medieval	<input type="checkbox"/> Modern	<input type="checkbox"/> Buddhist	<input type="checkbox"/> Islamic

Site Information

		Hakra	Kot Diji	Harappa	Punjab	
Site No:	198	<input checked="" type="checkbox"/>	<input type="checkbox"/>	<input type="checkbox"/>	<input type="checkbox"/>	
SiteNam	Litanwala	Size (ha):	5.93			
Northing:	28.46.340	Function:	Residential			
Easting:	71.22.350					
Other Phase:	<input type="checkbox"/> PGW	<input type="checkbox"/> EarlyHistoric	<input type="checkbox"/> Medieval	<input type="checkbox"/> Modern	<input type="checkbox"/> Buddhist	<input type="checkbox"/> Islamic

Site Information

	Hakra	Kot Diji	Harappa	Punjab
Site No: 199	<input type="checkbox"/>	<input type="checkbox"/>	<input type="checkbox"/>	<input checked="" type="checkbox"/>
SiteNam Goongal Mar	Size (ha):			0.04
Northing: 28.47.480	Function:			Industrial
Easting: 71.21.280				
Other Phase:	<input type="checkbox"/> PGW	<input type="checkbox"/> EarlyHistoric	<input type="checkbox"/> Medieval	<input type="checkbox"/> Modern
		<input type="checkbox"/> Buddhist	<input type="checkbox"/> Islamic	

Site Information

	Hakra	Kot Diji	Harappa	Punjab
Site No: 200	<input type="checkbox"/>	<input type="checkbox"/>	<input type="checkbox"/>	<input checked="" type="checkbox"/>
SiteNam Magreejewali	Size (ha):			0.22
Northing: 28.48.050	Function:			Industrial
Easting: 71.21.180				
Other Phase:	<input type="checkbox"/> PGW	<input type="checkbox"/> EarlyHistoric	<input type="checkbox"/> Medieval	<input type="checkbox"/> Modern
		<input type="checkbox"/> Buddhist	<input type="checkbox"/> Islamic	

Site Information

	Hakra	Kot Diji	Harappa	Punjab
Site No: 201	<input type="checkbox"/>	<input type="checkbox"/>	<input type="checkbox"/>	<input checked="" type="checkbox"/>
SiteNam Bazariwali-C	Size (ha):			0.04
Northing: 28.47.590	Function:			Industrial
Easting: 71.20.500				
Other Phase:	<input type="checkbox"/> PGW	<input type="checkbox"/> EarlyHistoric	<input type="checkbox"/> Medieval	<input type="checkbox"/> Modern
		<input type="checkbox"/> Buddhist	<input type="checkbox"/> Islamic	

Site Information

	Hakra	Kot Diji	Harappa	Punjab
Site No: 202	<input type="checkbox"/>	<input type="checkbox"/>	<input type="checkbox"/>	<input checked="" type="checkbox"/>
SiteNam Bazariwali-B	Size (ha):			0.01
Northing: 28.47.560	Function:			Industrial
Easting: 71.20.450				
Other Phase:	<input type="checkbox"/> PGW	<input type="checkbox"/> EarlyHistoric	<input type="checkbox"/> Medieval	<input type="checkbox"/> Modern
		<input type="checkbox"/> Buddhist	<input type="checkbox"/> Islamic	

Site Information

	Hakra	Kot Diji	Harappa	Punjab
Site No: 203	<input type="checkbox"/>	<input type="checkbox"/>	<input type="checkbox"/>	<input checked="" type="checkbox"/>
SiteNam Bazariwali-A	Size (ha):			0.05
Northing: 28.47.540	Function:			Industrial
Easting: 71.20.380				
Other Phase:	<input type="checkbox"/> PGW	<input type="checkbox"/> EarlyHistoric	<input type="checkbox"/> Medieval	<input type="checkbox"/> Modern
		<input type="checkbox"/> Buddhist	<input type="checkbox"/> Islamic	

Site Information

	Hakra	Kot Diji	Harappa	Punjab
Site No: 204	<input type="checkbox"/>	<input type="checkbox"/>	<input type="checkbox"/>	<input checked="" type="checkbox"/>
SiteNam Singharwalli	Size (ha):			0.05
Northing: 28.47.350	Function:			Res-Ind
Easting: 71.20.120				
Other Phase:	<input type="checkbox"/> PGW	<input type="checkbox"/> EarlyHistoric	<input type="checkbox"/> Medieval	<input type="checkbox"/> Modern
		<input type="checkbox"/> Buddhist	<input type="checkbox"/> Islamic	

Site Information

Site No: 205		Hakra	Kot Diji	Harappa	Punjab
		<input type="checkbox"/>	<input type="checkbox"/>	<input checked="" type="checkbox"/>	<input type="checkbox"/>
SiteNam Gadiwall	Size (ha):			0.07	
Northing: 28.47.250	Function:			Industrial	
Easting: 71.20.250					
Other Phase: <input type="checkbox"/> PGW <input type="checkbox"/> EarlyHistoric <input type="checkbox"/> Medieval <input type="checkbox"/> Modern <input type="checkbox"/> Buddhist <input type="checkbox"/> Islamic					

Site Information

Site No: 206		Hakra	Kot Diji	Harappa	Punjab
		<input type="checkbox"/>	<input type="checkbox"/>	<input checked="" type="checkbox"/>	<input type="checkbox"/>
SiteNam Mahiwall	Size (ha):			1.57	
Northing: 28.47.030	Function:			Settlement	
Easting: 71.20.370					
Other Phase: <input type="checkbox"/> PGW <input type="checkbox"/> EarlyHistoric <input type="checkbox"/> Medieval <input type="checkbox"/> Modern <input type="checkbox"/> Buddhist <input type="checkbox"/> Islamic					

Site Information

Site No: 207		Hakra	Kot Diji	Harappa	Punjab
		<input checked="" type="checkbox"/>	<input type="checkbox"/>	<input type="checkbox"/>	<input type="checkbox"/>
SiteNam Thoom Thali	Size (ha):	11.08			
Northing: 28.46.200	Function: Residential				
Easting: 71.21.200					
Other Phase: <input type="checkbox"/> PGW <input type="checkbox"/> EarlyHistoric <input type="checkbox"/> Medieval <input type="checkbox"/> Modern <input type="checkbox"/> Buddhist <input type="checkbox"/> Islamic					

Site Information

Site No: 208		Hakra	Kot Diji	Harappa	Punjab
		<input type="checkbox"/>	<input type="checkbox"/>	<input type="checkbox"/>	<input type="checkbox"/>
SiteNam Derawar Fort	Size (ha):				
Northing: 28.46.040	Function:				
Easting: 71.20.020					
Other Phase: <input type="checkbox"/> PGW <input type="checkbox"/> EarlyHistoric <input type="checkbox"/> Medieval <input type="checkbox"/> Modern <input type="checkbox"/> Buddhist <input type="checkbox"/> Islamic					

Site Information

Site No: 209		Hakra	Kot Diji	Harappa	Punjab
		<input type="checkbox"/>	<input type="checkbox"/>	<input checked="" type="checkbox"/>	<input type="checkbox"/>
SiteNam Derawar Ther	Size (ha):			27.65	
Northing: 28.46.150	Function:			Industrial	
Easting: 71.19.400					
Other Phase: <input type="checkbox"/> PGW <input type="checkbox"/> EarlyHistoric <input type="checkbox"/> Medieval <input type="checkbox"/> Modern <input type="checkbox"/> Buddhist <input type="checkbox"/> Islamic					

Site Information

Site No: 210		Hakra	Kot Diji	Harappa	Punjab
		<input checked="" type="checkbox"/>	<input type="checkbox"/>	<input type="checkbox"/>	<input type="checkbox"/>
SiteNam Chaudhryanwala	Size (ha):	1.77			
Northing: 28.47.370	Function: Residential				
Easting: 71.16.240					
Other Phase: <input type="checkbox"/> PGW <input type="checkbox"/> EarlyHistoric <input type="checkbox"/> Medieval <input type="checkbox"/> Modern <input type="checkbox"/> Buddhist <input type="checkbox"/> Islamic					

Site Information	Hakra	Kot Diji	Harappa	Punjab
Site No: 211	<input type="checkbox"/>	<input checked="" type="checkbox"/>	<input type="checkbox"/>	<input type="checkbox"/>
SiteNam Jhumtiwala	Size (ha):	1.82		
Northing: 28.49.040	Function:	Residential		
Easting: 71.16.400				
Other Phase:	<input type="checkbox"/> PGW	<input type="checkbox"/> EarlyHistoric	<input type="checkbox"/> Medieval	<input type="checkbox"/> Modern
		<input type="checkbox"/> Buddhist	<input type="checkbox"/> Islamic	

Site Information	Hakra	Kot Diji	Harappa	Punjab
Site No: 212	<input type="checkbox"/>	<input type="checkbox"/>	<input checked="" type="checkbox"/>	<input type="checkbox"/>
SiteNam Charhoyanwala	Size (ha):	4.90		
Northing: 28.48.220	Function:	Industrial		
Easting: 71.16.140				
Other Phase:	<input type="checkbox"/> PGW	<input type="checkbox"/> EarlyHistoric	<input type="checkbox"/> Medieval	<input type="checkbox"/> Modern
		<input type="checkbox"/> Buddhist	<input type="checkbox"/> Islamic	

Site Information	Hakra	Kot Diji	Harappa	Punjab
Site No: 213	<input type="checkbox"/>	<input type="checkbox"/>	<input type="checkbox"/>	<input checked="" type="checkbox"/>
SiteNam Ghumharlanwala	Size (ha):	1.53		
Northing: 28.47.350	Function:	Industrial		
Easting: 71.16.240				
Other Phase:	<input type="checkbox"/> PGW	<input type="checkbox"/> EarlyHistoric	<input type="checkbox"/> Medieval	<input type="checkbox"/> Modern
		<input type="checkbox"/> Buddhist	<input type="checkbox"/> Islamic	

Site Information	Hakra	Kot Diji	Harappa	Punjab
Site No: 214	<input type="checkbox"/>	<input type="checkbox"/>	<input type="checkbox"/>	<input checked="" type="checkbox"/>
SiteNam Marechiwala	Size (ha):	1.43		
Northing: 28.48.220	Function:	Camp Site		
Easting: 71.14.020				
Other Phase:	<input type="checkbox"/> PGW	<input type="checkbox"/> EarlyHistoric	<input type="checkbox"/> Medieval	<input type="checkbox"/> Modern
		<input type="checkbox"/> Buddhist	<input type="checkbox"/> Islamic	

Site Information	Hakra	Kot Diji	Harappa	Punjab
Site No: 215	<input checked="" type="checkbox"/>	<input type="checkbox"/>	<input type="checkbox"/>	<input type="checkbox"/>
SiteNam Merechl Kanda	Size (ha):	2.82		
Northing: 28.49.250	Function:	Camp Site		
Easting: 71.14.200				
Other Phase:	<input type="checkbox"/> PGW	<input type="checkbox"/> EarlyHistoric	<input type="checkbox"/> Medieval	<input type="checkbox"/> Modern
		<input type="checkbox"/> Buddhist	<input type="checkbox"/> Islamic	

Site Information	Hakra	Kot Diji	Harappa	Punjab
Site No: 216	<input checked="" type="checkbox"/>	<input type="checkbox"/>	<input type="checkbox"/>	<input type="checkbox"/>
SiteNam Merechl Kanda-II	Size (ha):	8.35		
Northing: 28.49.510	Function:	Camp Site		
Easting: 71.14.200				
Other Phase:	<input type="checkbox"/> PGW	<input type="checkbox"/> EarlyHistoric	<input type="checkbox"/> Medieval	<input type="checkbox"/> Modern
		<input type="checkbox"/> Buddhist	<input type="checkbox"/> Islamic	

Site Information

		Hakra	Kot Diji	Harappa	Punjab	
Site No: 217		<input type="checkbox"/>	<input checked="" type="checkbox"/>	<input type="checkbox"/>	<input type="checkbox"/>	
SiteNam Merechl Kanda-III	Size (ha):		2.92			
Northing: 28.49.400	Function:		Res-Ind			
Easting: 71.13.290						
Other Phase:	<input type="checkbox"/> PGW	<input type="checkbox"/> EarlyHistoric	<input type="checkbox"/> Medieval	<input type="checkbox"/> Modern	<input type="checkbox"/> Buddhist	<input type="checkbox"/> Islamic

Site Information

		Hakra	Kot Diji	Harappa	Punjab	
Site No: 218		<input checked="" type="checkbox"/>	<input type="checkbox"/>	<input type="checkbox"/>	<input type="checkbox"/>	
SiteNam Luppewala-III	Size (ha):	4.96				
Northing: 28.49.580	Function:	Camp Site				
Easting: 71.12.410						
Other Phase:	<input type="checkbox"/> PGW	<input type="checkbox"/> EarlyHistoric	<input type="checkbox"/> Medieval	<input type="checkbox"/> Modern	<input type="checkbox"/> Buddhist	<input type="checkbox"/> Islamic

Site Information

		Hakra	Kot Diji	Harappa	Punjab	
Site No: 219		<input type="checkbox"/>	<input checked="" type="checkbox"/>	<input type="checkbox"/>	<input type="checkbox"/>	
SiteNam Lathwala	Size (ha):		31.57			
Northing: 28.50.200	Function:		Camp Site			
Easting: 71.11.580						
Other Phase:	<input type="checkbox"/> PGW	<input type="checkbox"/> EarlyHistoric	<input type="checkbox"/> Medieval	<input type="checkbox"/> Modern	<input type="checkbox"/> Buddhist	<input type="checkbox"/> Islamic

Site Information

		Hakra	Kot Diji	Harappa	Punjab	
Site No: 220		<input checked="" type="checkbox"/>	<input type="checkbox"/>	<input type="checkbox"/>	<input type="checkbox"/>	
SiteNam Lathwala-II	Size (ha):	20.66				
Northing: 28.50.000	Function:	Residential				
Easting: 71.11.570						
Other Phase:	<input type="checkbox"/> PGW	<input type="checkbox"/> EarlyHistoric	<input checked="" type="checkbox"/> Medieval	<input type="checkbox"/> Modern	<input type="checkbox"/> Buddhist	<input type="checkbox"/> Islamic

Site Information

		Hakra	Kot Diji	Harappa	Punjab	
Site No: 221		<input checked="" type="checkbox"/>	<input type="checkbox"/>	<input type="checkbox"/>	<input type="checkbox"/>	
SiteNam Luppewala	Size (ha):	17.80				
Northing: 28.49.070	Function:	Camp Site				
Easting: 71.12.200						
Other Phase:	<input type="checkbox"/> PGW	<input type="checkbox"/> EarlyHistoric	<input type="checkbox"/> Medieval	<input type="checkbox"/> Modern	<input type="checkbox"/> Buddhist	<input type="checkbox"/> Islamic

Site Information

		Hakra	Kot Diji	Harappa	Punjab	
Site No: 222		<input type="checkbox"/>	<input checked="" type="checkbox"/>	<input type="checkbox"/>	<input type="checkbox"/>	
SiteNam Luppewala-II	Size (ha):		4.28			
Northing: 28.48.530	Function:		Residential			
Easting: 71.12.650						
Other Phase:	<input type="checkbox"/> PGW	<input type="checkbox"/> EarlyHistoric	<input type="checkbox"/> Medieval	<input type="checkbox"/> Modern	<input type="checkbox"/> Buddhist	<input type="checkbox"/> Islamic



Site Information

Site No: 223	Hakra	Kot Diji	Harappa	Punjab
	<input type="checkbox"/>	<input type="checkbox"/>	<input checked="" type="checkbox"/>	<input type="checkbox"/>
SiteNam Chiheywall	Size (ha):	2.16		
Northing: 28.48.520	Function:	Res-Ind		
Easting: 71.11.400				
Other Phase:	<input type="checkbox"/> PGW	<input type="checkbox"/> EarlyHistoric	<input type="checkbox"/> Medieval	<input type="checkbox"/> Modern
	<input type="checkbox"/> Buddhist	<input type="checkbox"/> Islamic		

Site Information

Site No: 224	Hakra	Kot Diji	Harappa	Punjab
	<input checked="" type="checkbox"/>	<input type="checkbox"/>	<input type="checkbox"/>	<input type="checkbox"/>
SiteNam Baggewall	Size (ha):	7.88		
Northing: 28.50.020	Function:	Camp Site		
Easting: 71.09.100				
Other Phase:	<input type="checkbox"/> PGW	<input type="checkbox"/> EarlyHistoric	<input type="checkbox"/> Medieval	<input type="checkbox"/> Modern
	<input type="checkbox"/> Buddhist	<input type="checkbox"/> Islamic		

Site Information

Site No: 225	Hakra	Kot Diji	Harappa	Punjab
	<input checked="" type="checkbox"/>	<input type="checkbox"/>	<input type="checkbox"/>	<input type="checkbox"/>
SiteNam Gajjuwala-II	Size (ha):	13.13		
Northing: 28.50.200	Function:	Camp Site		
Easting: 71.07.060				
Other Phase:	<input type="checkbox"/> PGW	<input type="checkbox"/> EarlyHistoric	<input type="checkbox"/> Medieval	<input type="checkbox"/> Modern
	<input type="checkbox"/> Buddhist	<input type="checkbox"/> Islamic		

Site Information

Site No: 226	Hakra	Kot Diji	Harappa	Punjab
	<input type="checkbox"/>	<input type="checkbox"/>	<input checked="" type="checkbox"/>	<input type="checkbox"/>
SiteNam Gajjuwala Ther	Size (ha):	10.15		
Northing: 28.50.130	Function:	Industrial		
Easting: 71.06.560				
Other Phase:	<input type="checkbox"/> PGW	<input type="checkbox"/> EarlyHistoric	<input type="checkbox"/> Medieval	<input type="checkbox"/> Modern
	<input type="checkbox"/> Buddhist	<input type="checkbox"/> Islamic		

Site Information

Site No: 227	Hakra	Kot Diji	Harappa	Punjab
	<input checked="" type="checkbox"/>	<input type="checkbox"/>	<input type="checkbox"/>	<input type="checkbox"/>
SiteNam Sadwala Kanda	Size (ha):	3.50		
Northing: 28.48.350	Function:	Camp Site		
Easting: 71.06.360				
Other Phase:	<input type="checkbox"/> PGW	<input type="checkbox"/> EarlyHistoric	<input type="checkbox"/> Medieval	<input type="checkbox"/> Modern
	<input type="checkbox"/> Buddhist	<input type="checkbox"/> Islamic		

Site Information

Site No: 228	Hakra	Kot Diji	Harappa	Punjab
	<input type="checkbox"/>	<input type="checkbox"/>	<input checked="" type="checkbox"/>	<input type="checkbox"/>
SiteNam Hasilwala Ther	Size (ha):	6.50		
Northing: 28.48.250	Function:	Industrial		
Easting: 71.07.330				
Other Phase:	<input type="checkbox"/> PGW	<input type="checkbox"/> EarlyHistoric	<input type="checkbox"/> Medieval	<input type="checkbox"/> Modern
	<input type="checkbox"/> Buddhist	<input type="checkbox"/> Islamic		

Site Information

Site No: 229

Hakra**Kot Diji****Harappa****Punjab**

SiteNam Niwaniwala Ther (Size (ha): 1.82

Northing: 28.47.250 Function: Res-Ind

Easting: 71.09.540

Other Phase: PGW EarlyHistoric Medieval Modern Buddhist Islamic**Site Information**

Site No: 230

Hakra**Kot Diji****Harappa****Punjab**

SiteNam Niwaniwala Ther (Size (ha): 7.57

Northing: 28.47.220 Function: Res-Ind

Easting: 71.10.000

Other Phase: PGW EarlyHistoric Medieval Modern Buddhist Islamic**Site Information**

Site No: 231

Hakra**Kot Diji****Harappa****Punjab**

SiteNam Niwaniwala-II Size (ha): 0.07

Northing: 28.47.230 Function: Camp Site

Easting: 71.10.090

Other Phase: PGW EarlyHistoric Medieval Modern Buddhist Islamic**Site Information**

Site No: 232

Hakra**Kot Diji****Harappa****Punjab**

SiteNam Niwaniwala-III Size (ha): 0.22

Northing: 28.47.330 Function: Camp Site

Easting: 71.10.250

Other Phase: PGW EarlyHistoric Medieval Modern Buddhist Islamic**Site Information**

Site No: 233

Hakra**Kot Diji****Harappa****Punjab**

SiteNam Azimwali-II Size (ha): 3.42

Northing: 28.47.330 Function: Residential Settlement

Easting: 71.11.400

Other Phase: PGW EarlyHistoric Medieval Modern Buddhist Islamic**Site Information**

Site No: 234

Hakra**Kot Diji****Harappa****Punjab**

SiteNam Azimwali Size (ha): 1.64

Northing: 28.47.180 Function: Industrial

Easting: 71.12.030

Other Phase: PGW EarlyHistoric Medieval Modern Buddhist Islamic

Site Information

Site No: 235		Hakra	Kot Diji	Harappa	Punjab
		<input type="checkbox"/>	<input type="checkbox"/>	<input checked="" type="checkbox"/>	<input type="checkbox"/>
SiteNam Azimwali-A	Size (ha):			13.89	
Northing: 28.46.370	Function:			Camp Site	
Easting: 71.10.550					
Other Phase:	<input type="checkbox"/> PGW	<input type="checkbox"/> EarlyHistoric	<input type="checkbox"/> Medieval	<input type="checkbox"/> Modern	<input type="checkbox"/> Buddhist <input type="checkbox"/> Islamic

Site Information

Site No: 236		Hakra	Kot Diji	Harappa	Punjab
		<input type="checkbox"/>	<input checked="" type="checkbox"/>	<input type="checkbox"/>	<input type="checkbox"/>
SiteNam Azimwali-B	Size (ha):		8.61		
Northing: 28.46.440	Function:		Camp Site		
Easting: 71.11.570					
Other Phase:	<input type="checkbox"/> PGW	<input type="checkbox"/> EarlyHistoric	<input type="checkbox"/> Medieval	<input type="checkbox"/> Modern	<input type="checkbox"/> Buddhist <input type="checkbox"/> Islamic

Site Information

Site No: 237		Hakra	Kot Diji	Harappa	Punjab
		<input checked="" type="checkbox"/>	<input type="checkbox"/>	<input type="checkbox"/>	<input type="checkbox"/>
SiteNam Azimwali-C	Size (ha):	4.28			
Northing: 28.46.540	Function:	Camp Site			
Easting: 71.12.530					
Other Phase:	<input type="checkbox"/> PGW	<input type="checkbox"/> EarlyHistoric	<input type="checkbox"/> Medieval	<input type="checkbox"/> Modern	<input type="checkbox"/> Buddhist <input type="checkbox"/> Islamic

Site Information

Site No: 238		Hakra	Kot Diji	Harappa	Punjab
		<input checked="" type="checkbox"/>	<input type="checkbox"/>	<input checked="" type="checkbox"/>	<input type="checkbox"/>
SiteNam Shidiwala-A	Size (ha):	1.39		4.44	
Northing: 28.46.430	Function:	Camp Site		Res-Ind	
Easting: 71.13.430					
Other Phase:	<input type="checkbox"/> PGW	<input type="checkbox"/> EarlyHistoric	<input type="checkbox"/> Medieval	<input type="checkbox"/> Modern	<input type="checkbox"/> Buddhist <input type="checkbox"/> Islamic

Site Information

Site No: 239		Hakra	Kot Diji	Harappa	Punjab
		<input type="checkbox"/>	<input type="checkbox"/>	<input checked="" type="checkbox"/>	<input type="checkbox"/>
SiteNam Batoorwala	Size (ha):			4.61	
Northing: 28.45.350	Function:			Settlement	
Easting: 71.14.580					
Other Phase:	<input type="checkbox"/> PGW	<input type="checkbox"/> EarlyHistoric	<input type="checkbox"/> Medieval	<input type="checkbox"/> Modern	<input type="checkbox"/> Buddhist <input type="checkbox"/> Islamic

Site Information

Site No: 240		Hakra	Kot Diji	Harappa	Punjab
		<input checked="" type="checkbox"/>	<input type="checkbox"/>	<input type="checkbox"/>	<input type="checkbox"/>
SiteNam Khanpuri-II	Size (ha):	0.32			
Northing: 28.45.100	Function:	Residential			
Easting: 71.16.250					
Other Phase:	<input type="checkbox"/> PGW	<input type="checkbox"/> EarlyHistoric	<input type="checkbox"/> Medieval	<input type="checkbox"/> Modern	<input type="checkbox"/> Buddhist <input type="checkbox"/> Islamic

Site Information		Hakra	Kot Diji	Harappa	Punjab	
Site No:	241	<input type="checkbox"/>	<input type="checkbox"/>	<input checked="" type="checkbox"/>	<input type="checkbox"/>	
SiteNam	Sauransanda			0.15		
Size (ha):						
Northing:	28.45.400			Res-Ind		
Function:						
Easting:	71.19.200					
Other Phase:	<input type="checkbox"/> PGW	<input type="checkbox"/> EarlyHistoric	<input type="checkbox"/> Medieval	<input type="checkbox"/> Modern	<input type="checkbox"/> Buddhist	<input type="checkbox"/> Islamic

Site Information		Hakra	Kot Diji	Harappa	Punjab	
Site No:	242	<input type="checkbox"/>	<input type="checkbox"/>	<input checked="" type="checkbox"/>	<input type="checkbox"/>	
SiteNam	Khanpuri			2.91		
Size (ha):						
Northing:	28.45.050			Industrial		
Function:						
Easting:	71.17.150					
Other Phase:	<input type="checkbox"/> PGW	<input type="checkbox"/> EarlyHistoric	<input type="checkbox"/> Medieval	<input type="checkbox"/> Modern	<input type="checkbox"/> Buddhist	<input type="checkbox"/> Islamic

Site Information		Hakra	Kot Diji	Harappa	Punjab	
Site No:	243	<input checked="" type="checkbox"/>	<input type="checkbox"/>	<input checked="" type="checkbox"/>	<input type="checkbox"/>	
SiteNam	Kikriwala Ther			1.01		
Size (ha):	1.93					
Northing:	28.44.550			Industrial		
Function:	Residential					
Easting:	71.18.570					
Other Phase:	<input type="checkbox"/> PGW	<input type="checkbox"/> EarlyHistoric	<input type="checkbox"/> Medieval	<input type="checkbox"/> Modern	<input type="checkbox"/> Buddhist	<input type="checkbox"/> Islamic

Site Information		Hakra	Kot Diji	Harappa	Punjab	
Site No:	244	<input checked="" type="checkbox"/>	<input type="checkbox"/>	<input type="checkbox"/>	<input type="checkbox"/>	
SiteNam	Abduwall'					
Size (ha):	5.71					
Northing:	28.45.200					
Function:	Residential					
Easting:	71.20.380					
Other Phase:	<input type="checkbox"/> PGW	<input type="checkbox"/> EarlyHistoric	<input type="checkbox"/> Medieval	<input type="checkbox"/> Modern	<input type="checkbox"/> Buddhist	<input type="checkbox"/> Islamic

Site Information		Hakra	Kot Diji	Harappa	Punjab	
Site No:	245	<input type="checkbox"/>	<input type="checkbox"/>	<input checked="" type="checkbox"/>	<input type="checkbox"/>	
SiteNam	Kikri			0.96		
Size (ha):						
Northing:	28.43.450			Industrial		
Function:						
Easting:	71.19.570					
Other Phase:	<input type="checkbox"/> PGW	<input type="checkbox"/> EarlyHistoric	<input type="checkbox"/> Medieval	<input type="checkbox"/> Modern	<input type="checkbox"/> Buddhist	<input type="checkbox"/> Islamic

Site Information		Hakra	Kot Diji	Harappa	Punjab	
Site No:	246	<input checked="" type="checkbox"/>	<input type="checkbox"/>	<input type="checkbox"/>	<input type="checkbox"/>	
SiteNam	Kikri-II					
Size (ha):	4.10					
Northing:	28.43.070					
Function:	Camp Site					
Easting:	71.19.300					
Other Phase:	<input type="checkbox"/> PGW	<input type="checkbox"/> EarlyHistoric	<input type="checkbox"/> Medieval	<input type="checkbox"/> Modern	<input type="checkbox"/> Buddhist	<input type="checkbox"/> Islamic

Site Information	Hakra	Kot Diji	Harappa	Punjab
Site No: 247	<input type="checkbox"/>	<input type="checkbox"/>	<input checked="" type="checkbox"/>	<input type="checkbox"/>
SiteNam Bhagriwala			Size (ha): 3.50	
Northing: 28.44.370			Function: Industrial	
Easting: 71.20.380				
Other Phase: <input type="checkbox"/> PGW <input type="checkbox"/> EarlyHistoric <input type="checkbox"/> Medieval <input type="checkbox"/> Modern <input type="checkbox"/> Buddhist <input type="checkbox"/> Islamic				

Site Information	Hakra	Kot Diji	Harappa	Punjab
Site No: 248	<input type="checkbox"/>	<input type="checkbox"/>	<input checked="" type="checkbox"/>	<input type="checkbox"/>
SiteNam Qasaiwala			Size (ha): 1.33	
Northing: 28.42.100			Function: Settlement	
Easting: 71.19.130				
Other Phase: <input type="checkbox"/> PGW <input type="checkbox"/> EarlyHistoric <input type="checkbox"/> Medieval <input type="checkbox"/> Modern <input type="checkbox"/> Buddhist <input type="checkbox"/> Islamic				

Site Information	Hakra	Kot Diji	Harappa	Punjab
Site No: 249	<input type="checkbox"/>	<input type="checkbox"/>	<input checked="" type="checkbox"/>	<input type="checkbox"/>
SiteNam Tharulawala Ther			Size (ha): 0.95	
Northing: 28.41.120			Function: Settlement	
Easting: 71.17.470				
Other Phase: <input type="checkbox"/> PGW <input type="checkbox"/> EarlyHistoric <input type="checkbox"/> Medieval <input type="checkbox"/> Modern <input type="checkbox"/> Buddhist <input type="checkbox"/> Islamic				

Site Information	Hakra	Kot Diji	Harappa	Punjab
Site No: 250	<input type="checkbox"/>	<input type="checkbox"/>	<input checked="" type="checkbox"/>	<input type="checkbox"/>
SiteNam Janiwali			Size (ha): 3.32	
Northing: 28.41.520			Function: Res-Ind	
Easting: 71.17.470				
Other Phase: <input type="checkbox"/> PGW <input type="checkbox"/> EarlyHistoric <input type="checkbox"/> Medieval <input type="checkbox"/> Modern <input type="checkbox"/> Buddhist <input type="checkbox"/> Islamic				

Site Information	Hakra	Kot Diji	Harappa	Punjab
Site No: 251	<input type="checkbox"/>	<input type="checkbox"/>	<input checked="" type="checkbox"/>	<input type="checkbox"/>
SiteNam Dadwala-II			Size (ha): 0.00	
Northing: 28.43.130			Function: Industrial	
Easting: 71.18.310				
Other Phase: <input type="checkbox"/> PGW <input type="checkbox"/> EarlyHistoric <input type="checkbox"/> Medieval <input type="checkbox"/> Modern <input type="checkbox"/> Buddhist <input type="checkbox"/> Islamic				

Site Information	Hakra	Kot Diji	Harappa	Punjab
Site No: 252	<input type="checkbox"/>	<input type="checkbox"/>	<input checked="" type="checkbox"/>	<input type="checkbox"/>
SiteNam Dadwala Ther			Size (ha): 1.46	
Northing: 28.43.150			Function: Industrial	
Easting: 71.18.090				
Other Phase: <input type="checkbox"/> PGW <input type="checkbox"/> EarlyHistoric <input type="checkbox"/> Medieval <input type="checkbox"/> Modern <input type="checkbox"/> Buddhist <input type="checkbox"/> Islamic				

Site Information		Hakra	Kot Diji	Harappa	Punjab
Site No:	253	<input type="checkbox"/>	<input type="checkbox"/>	<input checked="" type="checkbox"/>	<input type="checkbox"/>
SiteNam	Runwall	Size (ha):		0.74	
Northing:	28.41.430	Function:		Industrial	
Easting:	71.14.300				
Other Phase: <input type="checkbox"/> PGW <input type="checkbox"/> EarlyHistoric <input type="checkbox"/> Medieval <input type="checkbox"/> Modern <input type="checkbox"/> Buddhist <input type="checkbox"/> Islamic					

Site Information		Hakra	Kot Diji	Harappa	Punjab
Site No:	254	<input checked="" type="checkbox"/>	<input type="checkbox"/>	<input type="checkbox"/>	<input type="checkbox"/>
SiteNam	Darkhanwala Ther	Size (ha):		6.36	
Northing:	28.43.200	Function:		Residential	
Easting:	71.13.380				
Other Phase: <input type="checkbox"/> PGW <input type="checkbox"/> EarlyHistoric <input type="checkbox"/> Medieval <input type="checkbox"/> Modern <input type="checkbox"/> Buddhist <input type="checkbox"/> Islamic					

Site Information		Hakra	Kot Diji	Harappa	Punjab
Site No:	255	<input type="checkbox"/>	<input type="checkbox"/>	<input checked="" type="checkbox"/>	<input type="checkbox"/>
SiteNam	Darkhanwala-II	Size (ha):		0.53	
Northing:	28.43.370	Function:		Industrial	
Easting:	71.13.370				
Other Phase: <input type="checkbox"/> PGW <input type="checkbox"/> EarlyHistoric <input type="checkbox"/> Medieval <input type="checkbox"/> Modern <input type="checkbox"/> Buddhist <input type="checkbox"/> Islamic					

Site Information		Hakra	Kot Diji	Harappa	Punjab
Site No:	256	<input checked="" type="checkbox"/>	<input type="checkbox"/>	<input type="checkbox"/>	<input type="checkbox"/>
SiteNam	Sheruwala-II	Size (ha):		11.88	
Northing:	28.43.550	Function:		Camp Site	
Easting:	71.14.250				
Other Phase: <input type="checkbox"/> PGW <input type="checkbox"/> EarlyHistoric <input type="checkbox"/> Medieval <input type="checkbox"/> Modern <input type="checkbox"/> Buddhist <input type="checkbox"/> Islamic					

Site Information		Hakra	Kot Diji	Harappa	Punjab
Site No:	257	<input type="checkbox"/>	<input type="checkbox"/>	<input checked="" type="checkbox"/>	<input type="checkbox"/>
SiteNam	Sheruwala Ther	Size (ha):		17.47	
Northing:	28.43.520	Function:		Industrial	
Easting:	71.13.200				
Other Phase: <input type="checkbox"/> PGW <input type="checkbox"/> EarlyHistoric <input type="checkbox"/> Medieval <input type="checkbox"/> Modern <input type="checkbox"/> Buddhist <input type="checkbox"/> Islamic					

Site Information		Hakra	Kot Diji	Harappa	Punjab
Site No:	258	<input type="checkbox"/>	<input type="checkbox"/>	<input checked="" type="checkbox"/>	<input type="checkbox"/>
SiteNam	Chandnewala The	Size (ha):		9.90	
Northing:	28.43.530	Function:		Res-Ind	
Easting:	71.12.110				
Other Phase: <input type="checkbox"/> PGW <input type="checkbox"/> EarlyHistoric <input type="checkbox"/> Medieval <input type="checkbox"/> Modern <input type="checkbox"/> Buddhist <input type="checkbox"/> Islamic					

Site Information

		Hakra	Kot Diji	Harappa	Punjab
Site No: 265		<input type="checkbox"/>	<input type="checkbox"/>	<input checked="" type="checkbox"/>	<input type="checkbox"/>
SiteNam Wasuwala Ther	Size (ha):			0.47	
Northing: 28.46.100	Function:			Res-Ind	
Easting: 71.09.220					
Other Phase:	<input type="checkbox"/> PGW	<input type="checkbox"/> EarlyHistoric	<input type="checkbox"/> Medieval	<input type="checkbox"/> Modern	<input type="checkbox"/> Buddhist <input type="checkbox"/> Islamic

Site Information

		Hakra	Kot Diji	Harappa	Punjab
Site No: 266		<input checked="" type="checkbox"/>	<input type="checkbox"/>	<input type="checkbox"/>	<input type="checkbox"/>
SiteNam Musafarwali-II	Size (ha):	2.11			
Northing: 28.46.220	Function: Residential				
Easting: 71.09.020					
Other Phase:	<input type="checkbox"/> PGW	<input type="checkbox"/> EarlyHistoric	<input type="checkbox"/> Medieval	<input type="checkbox"/> Modern	<input type="checkbox"/> Buddhist <input type="checkbox"/> Islamic

Site Information

		Hakra	Kot Diji	Harappa	Punjab
Site No: 267		<input checked="" type="checkbox"/>	<input type="checkbox"/>	<input type="checkbox"/>	<input type="checkbox"/>
SiteNam Musafarwall	Size (ha):	21.71			
Northing: 28.46.470	Function: Camp Site				
Easting: 71.08.060					
Other Phase:	<input type="checkbox"/> PGW	<input type="checkbox"/> EarlyHistoric	<input type="checkbox"/> Medieval	<input type="checkbox"/> Modern	<input type="checkbox"/> Buddhist <input type="checkbox"/> Islamic

Site Information

		Hakra	Kot Diji	Harappa	Punjab
Site No: 268		<input type="checkbox"/>	<input type="checkbox"/>	<input type="checkbox"/>	<input checked="" type="checkbox"/>
SiteNam Gamuwala Ther	Size (ha):				15.05
Northing: 28.47.130	Function:				Residential
Easting: 71.06.440					
Other Phase:	<input type="checkbox"/> PGW	<input type="checkbox"/> EarlyHistoric	<input type="checkbox"/> Medieval	<input type="checkbox"/> Modern	<input type="checkbox"/> Buddhist <input type="checkbox"/> Islamic

Site Information

		Hakra	Kot Diji	Harappa	Punjab
Site No: 269		<input type="checkbox"/>	<input type="checkbox"/>	<input checked="" type="checkbox"/>	<input type="checkbox"/>
SiteNam Gamuwala Dahar	Size (ha):			0.09	
Northing: 28.46.550	Function:			Settlement	
Easting: 71.06.320					
Other Phase:	<input type="checkbox"/> PGW	<input type="checkbox"/> EarlyHistoric	<input type="checkbox"/> Medieval	<input type="checkbox"/> Modern	<input type="checkbox"/> Buddhist <input type="checkbox"/> Islamic

Site Information

		Hakra	Kot Diji	Harappa	Punjab
Site No: 270		<input type="checkbox"/>	<input checked="" type="checkbox"/>	<input checked="" type="checkbox"/>	<input type="checkbox"/>
SiteNam Gamuwall	Size (ha):		0.01	2.11	
Northing: 28.46.440	Function:		Res-Ind	Industrial	
Easting: 71.06.450					
Other Phase:	<input type="checkbox"/> PGW	<input type="checkbox"/> EarlyHistoric	<input type="checkbox"/> Medieval	<input type="checkbox"/> Modern	<input type="checkbox"/> Buddhist <input type="checkbox"/> Islamic

Site Information

		Hakra	Kot Diji	Harappa	Punjab
Site No:	271	<input type="checkbox"/>	<input type="checkbox"/>	<input checked="" type="checkbox"/>	<input type="checkbox"/>
SiteNam	Mehrianwala Ther			Size (ha): 2.77	
Northing:	28.45.300			Function: Res-Ind	
Easting:	71.06.270				
Other Phase:	<input type="checkbox"/> PGW	<input type="checkbox"/> EarlyHistoric	<input type="checkbox"/> Medieval	<input type="checkbox"/> Modern	<input type="checkbox"/> Buddhist <input type="checkbox"/> Islamic

Site Information

		Hakra	Kot Diji	Harappa	Punjab
Site No:	272	<input type="checkbox"/>	<input type="checkbox"/>	<input checked="" type="checkbox"/>	<input type="checkbox"/>
SiteNam	Mehrianwali-II			Size (ha): 1.85	
Northing:	28.45.200			Function: Res-Ind	
Easting:	71.06.300				
Other Phase:	<input type="checkbox"/> PGW	<input type="checkbox"/> EarlyHistoric	<input type="checkbox"/> Medieval	<input type="checkbox"/> Modern	<input type="checkbox"/> Buddhist <input type="checkbox"/> Islamic

Site Information

		Hakra	Kot Diji	Harappa	Punjab
Site No:	273	<input type="checkbox"/>	<input type="checkbox"/>	<input checked="" type="checkbox"/>	<input type="checkbox"/>
SiteNam	Adhi-III			Size (ha): 3.80	
Northing:	28.45.100			Function: Industrial	
Easting:	71.05.260				
Other Phase:	<input type="checkbox"/> PGW	<input type="checkbox"/> EarlyHistoric	<input type="checkbox"/> Medieval	<input checked="" type="checkbox"/> Modern	<input type="checkbox"/> Buddhist <input type="checkbox"/> Islamic

Site Information

		Hakra	Kot Diji	Harappa	Punjab
Site No:	274	<input type="checkbox"/>	<input type="checkbox"/>	<input checked="" type="checkbox"/>	<input type="checkbox"/>
SiteNam	Adhi-II			Size (ha): 5.23	
Northing:	28.46.120			Function: Res-Ind	
Easting:	71.05.250				
Other Phase:	<input type="checkbox"/> PGW	<input type="checkbox"/> EarlyHistoric	<input type="checkbox"/> Medieval	<input type="checkbox"/> Modern	<input type="checkbox"/> Buddhist <input type="checkbox"/> Islamic

Site Information

		Hakra	Kot Diji	Harappa	Punjab
Site No:	275	<input checked="" type="checkbox"/>	<input type="checkbox"/>	<input type="checkbox"/>	<input type="checkbox"/>
SiteNam	Adhi-I			Size (ha): 15.83	
Northing:	28.46.040			Function: Residential	
Easting:	71.05.030				
Other Phase:	<input type="checkbox"/> PGW	<input type="checkbox"/> EarlyHistoric	<input type="checkbox"/> Medieval	<input type="checkbox"/> Modern	<input type="checkbox"/> Buddhist <input type="checkbox"/> Islamic

Site Information

		Hakra	Kot Diji	Harappa	Punjab
Site No:	276	<input checked="" type="checkbox"/>	<input type="checkbox"/>	<input type="checkbox"/>	<input type="checkbox"/>
SiteNam	Bhootanwala-C			Size (ha): 16.28	
Northing:	28.46.450			Function: Residential	
Easting:	71.03.100				
Other Phase:	<input type="checkbox"/> PGW	<input type="checkbox"/> EarlyHistoric	<input type="checkbox"/> Medieval	<input type="checkbox"/> Modern	<input type="checkbox"/> Buddhist <input type="checkbox"/> Islamic

Site Information	Hakra	Kot Diji	Harappa	Punjab
Site No: 277	<input type="checkbox"/>	<input type="checkbox"/>	<input checked="" type="checkbox"/>	<input type="checkbox"/>
SiteNam Bhootanwala-A&			Size (ha): 1.48	
Northing: 28.46.140			Function: Res-Ind	
Easting: 71.02.540				
Other Phase: <input type="checkbox"/> PGW <input type="checkbox"/> EarlyHistoric <input type="checkbox"/> Medieval <input type="checkbox"/> Modern <input type="checkbox"/> Buddhist <input type="checkbox"/> Islamic				

Site Information	Hakra	Kot Diji	Harappa	Punjab
Site No: 278	<input type="checkbox"/>	<input type="checkbox"/>	<input type="checkbox"/>	<input checked="" type="checkbox"/>
SiteNam Bhootnawala				Size (ha): 4.82
Northing: 28.46.050				Function: Camp Site
Easting: 71.02.060				
Other Phase: <input type="checkbox"/> PGW <input type="checkbox"/> EarlyHistoric <input type="checkbox"/> Medieval <input type="checkbox"/> Modern <input type="checkbox"/> Buddhist <input type="checkbox"/> Islamic				

Site Information	Hakra	Kot Diji	Harappa	Punjab
Site No: 279	<input type="checkbox"/>	<input type="checkbox"/>	<input checked="" type="checkbox"/>	<input type="checkbox"/>
SiteNam Noor Shah Ther			Size (ha): 1.04	
Northing: 28.46.480			Function: Industrial	
Easting: 71.00.350				
Other Phase: <input type="checkbox"/> PGW <input type="checkbox"/> EarlyHistoric <input type="checkbox"/> Medieval <input type="checkbox"/> Modern <input type="checkbox"/> Buddhist <input type="checkbox"/> Islamic				

Site Information	Hakra	Kot Diji	Harappa	Punjab
Site No: 280	<input type="checkbox"/>	<input type="checkbox"/>	<input checked="" type="checkbox"/>	<input type="checkbox"/>
SiteNam Ambrawala Ther			Size (ha): 8.77	
Northing: 28.47.150			Function: Industrial	
Easting: 70.59.170				
Other Phase: <input type="checkbox"/> PGW <input type="checkbox"/> EarlyHistoric <input type="checkbox"/> Medieval <input type="checkbox"/> Modern <input type="checkbox"/> Buddhist <input type="checkbox"/> Islamic				

Site Information	Hakra	Kot Diji	Harappa	Punjab
Site No: 281	<input checked="" type="checkbox"/>	<input type="checkbox"/>	<input type="checkbox"/>	<input type="checkbox"/>
SiteNam Ambrawali				Size (ha): 16.16
Northing: 28.47.270				Function: Residential
Easting: 70.58.050				
Other Phase: <input type="checkbox"/> PGW <input type="checkbox"/> EarlyHistoric <input type="checkbox"/> Medieval <input type="checkbox"/> Modern <input type="checkbox"/> Buddhist <input type="checkbox"/> Islamic				

Site Information	Hakra	Kot Diji	Harappa	Punjab
Site No: 282	<input type="checkbox"/>	<input type="checkbox"/>	<input checked="" type="checkbox"/>	<input type="checkbox"/>
SiteNam Ghaziwala			Size (ha): 0.26	
Northing: 28.47.330			Function: Industrial	
Easting: 70.55.250				
Other Phase: <input type="checkbox"/> PGW <input type="checkbox"/> EarlyHistoric <input type="checkbox"/> Medieval <input type="checkbox"/> Modern <input type="checkbox"/> Buddhist <input type="checkbox"/> Islamic				

Site Information

	Hakra	Kot Diji	Harappa	Punjab		
Site No: 283	<input type="checkbox"/>	<input type="checkbox"/>	<input checked="" type="checkbox"/>	<input type="checkbox"/>		
SiteNam Laluwala Ther			0.96			
Northing: 28.47.010			Res-Ind			
Easting: 70.52.480						
Other Phase:	<input type="checkbox"/> PGW	<input type="checkbox"/> EarlyHistoric	<input type="checkbox"/> Medieval	<input type="checkbox"/> Modern	<input type="checkbox"/> Buddhist	<input type="checkbox"/> Islamic

Site Information

	Hakra	Kot Diji	Harappa	Punjab		
Site No: 284	<input type="checkbox"/>	<input type="checkbox"/>	<input checked="" type="checkbox"/>	<input type="checkbox"/>		
SiteNam Baghwala Ther			2.59			
Northing: 28.46.130			Res-Ind			
Easting: 70.56.150						
Other Phase:	<input type="checkbox"/> PGW	<input type="checkbox"/> EarlyHistoric	<input type="checkbox"/> Medieval	<input type="checkbox"/> Modern	<input type="checkbox"/> Buddhist	<input type="checkbox"/> Islamic

Site Information

	Hakra	Kot Diji	Harappa	Punjab		
Site No: 285	<input checked="" type="checkbox"/>	<input type="checkbox"/>	<input type="checkbox"/>	<input type="checkbox"/>		
SiteNam Sohniwall			17.29			
Northing: 28.45.040			Camp Site			
Easting: 71.00.580						
Other Phase:	<input type="checkbox"/> PGW	<input type="checkbox"/> EarlyHistoric	<input type="checkbox"/> Medieval	<input type="checkbox"/> Modern	<input type="checkbox"/> Buddhist	<input type="checkbox"/> Islamic

Site Information

	Hakra	Kot Diji	Harappa	Punjab		
Site No: 286	<input checked="" type="checkbox"/>	<input type="checkbox"/>	<input type="checkbox"/>	<input type="checkbox"/>		
SiteNam Sohniwall-II			3.29			
Northing: 28.44.500			Residential			
Easting: 71.01.300						
Other Phase:	<input type="checkbox"/> PGW	<input type="checkbox"/> EarlyHistoric	<input type="checkbox"/> Medieval	<input type="checkbox"/> Modern	<input type="checkbox"/> Buddhist	<input type="checkbox"/> Islamic

Site Information

	Hakra	Kot Diji	Harappa	Punjab		
Site No: 287	<input type="checkbox"/>	<input type="checkbox"/>	<input checked="" type="checkbox"/>	<input type="checkbox"/>		
SiteNam Khiplewala-II			3.08			
Northing: 28.44.250			Industrial			
Easting: 71.01.550						
Other Phase:	<input type="checkbox"/> PGW	<input type="checkbox"/> EarlyHistoric	<input type="checkbox"/> Medieval	<input type="checkbox"/> Modern	<input type="checkbox"/> Buddhist	<input type="checkbox"/> Islamic

Site Information

	Hakra	Kot Diji	Harappa	Punjab		
Site No: 288	<input checked="" type="checkbox"/>	<input type="checkbox"/>	<input type="checkbox"/>	<input type="checkbox"/>		
SiteNam Jawaiwala-II			1.64			
Northing: 28.43.540			Residential			
Easting: 71.04.220						
Other Phase:	<input type="checkbox"/> PGW	<input type="checkbox"/> EarlyHistoric	<input type="checkbox"/> Medieval	<input type="checkbox"/> Modern	<input type="checkbox"/> Buddhist	<input type="checkbox"/> Islamic

Site Information

Site No: 289

Hakra Kot Diji Harappa Punjab

SiteNam Jawaiwala Ther

Size (ha):

4.26

Northing: 28.43.430

Function:

Industrial

Easting: 71.04.030

Other Phase: PGW EarlyHistoric Medieval Modern Buddhist Islamic**Site Information**

Site No: 290

Hakra Kot Diji Harappa Punjab

SiteNam Kuplianwala

Size (ha):

15.74

Northing: 28.43.100

Function:

Industrial

Easting: 71.04.200

Other Phase: PGW EarlyHistoric Medieval Modern Buddhist Islamic**Site Information**

Site No: 291

Hakra Kot Diji Harappa Punjab

SiteNam Chorwala

Size (ha):

6.37

Northing: 28.44.050

Function:

Res-Ind

Easting: 71.08.460

Other Phase: PGW EarlyHistoric Medieval Modern Buddhist Islamic**Site Information**

Site No: 292

Hakra Kot Diji Harappa Punjab

SiteNam Lakhman

Size (ha):

2.52

Northing: 28.43.200

Function: Residential

Easting: 71.10.230

Other Phase: PGW EarlyHistoric Medieval Modern Buddhist Islamic**Site Information**

Site No: 293

Hakra Kot Diji Harappa Punjab

SiteNam Jhalar

Size (ha):

12.68

Northing: 28.42.450

Function: Residential

Easting: 71.07.100

Other Phase: PGW EarlyHistoric Medieval Modern Buddhist Islamic**Site Information**

Site No: 294

Hakra Kot Diji Harappa Punjab

SiteNam Jhalar-III

Size (ha):

Northing: 28.42.300

Function:

Easting: 71.08.200

Other Phase: PGW EarlyHistoric Medieval Modern Buddhist Islamic

Site Information

	Hakra	Kot Diji	Harappa	Punjab		
Site No: 295	<input type="checkbox"/>	<input type="checkbox"/>	<input checked="" type="checkbox"/>	<input type="checkbox"/>		
SiteNam Chandnewala-III			0.55			
Size (ha):						
Northing: 28.42.250			Res-Ind			
Function:						
Easting: 71.10.360						
Other Phase:	<input type="checkbox"/> PGW	<input type="checkbox"/> EarlyHistoric	<input type="checkbox"/> Medieval	<input type="checkbox"/> Modern	<input type="checkbox"/> Buddhist	<input type="checkbox"/> Islamic

Site Information

	Hakra	Kot Diji	Harappa	Punjab		
Site No: 296	<input type="checkbox"/>	<input type="checkbox"/>	<input checked="" type="checkbox"/>	<input type="checkbox"/>		
SiteNam Jafawala			2.43			
Size (ha):						
Northing: 28.42.300			Res-Ind			
Function:						
Easting: 71.07.290						
Other Phase:	<input type="checkbox"/> PGW	<input type="checkbox"/> EarlyHistoric	<input type="checkbox"/> Medieval	<input type="checkbox"/> Modern	<input type="checkbox"/> Buddhist	<input type="checkbox"/> Islamic

Site Information

	Hakra	Kot Diji	Harappa	Punjab		
Site No: 297	<input checked="" type="checkbox"/>	<input type="checkbox"/>	<input type="checkbox"/>	<input type="checkbox"/>		
SiteNam Jafawala-II						
Size (ha):	5.39					
Northing: 28.42.140						
Function: Camp Site						
Easting: 71.07.430						
Other Phase:	<input type="checkbox"/> PGW	<input type="checkbox"/> EarlyHistoric	<input type="checkbox"/> Medieval	<input type="checkbox"/> Modern	<input type="checkbox"/> Buddhist	<input type="checkbox"/> Islamic

Site Information

	Hakra	Kot Diji	Harappa	Punjab		
Site No: 298	<input checked="" type="checkbox"/>	<input type="checkbox"/>	<input type="checkbox"/>	<input type="checkbox"/>		
SiteNam Rahmanwalli						
Size (ha):	0.78					
Northing: 28.38.520						
Function: Residential						
Easting: 71.13.130						
Other Phase:	<input type="checkbox"/> PGW	<input type="checkbox"/> EarlyHistoric	<input checked="" type="checkbox"/> Medieval	<input type="checkbox"/> Modern	<input type="checkbox"/> Buddhist	<input type="checkbox"/> Islamic

Site Information

	Hakra	Kot Diji	Harappa	Punjab		
Site No: 299	<input type="checkbox"/>	<input type="checkbox"/>	<input checked="" type="checkbox"/>	<input type="checkbox"/>		
SiteNam Barriwala Ther			2.98			
Size (ha):						
Northing: 28.39.000			Industrial			
Function:						
Easting: 71.12.210						
Other Phase:	<input type="checkbox"/> PGW	<input type="checkbox"/> EarlyHistoric	<input type="checkbox"/> Medieval	<input type="checkbox"/> Modern	<input type="checkbox"/> Buddhist	<input type="checkbox"/> Islamic

Site Information

	Hakra	Kot Diji	Harappa	Punjab		
Site No: 300	<input type="checkbox"/>	<input type="checkbox"/>	<input checked="" type="checkbox"/>	<input type="checkbox"/>		
SiteNam Rappwala Ther			5.99			
Size (ha):						
Northing: 28.38.550			Settlement			
Function:						
Easting: 71.10.200						
Other Phase:	<input type="checkbox"/> PGW	<input type="checkbox"/> EarlyHistoric	<input type="checkbox"/> Medieval	<input type="checkbox"/> Modern	<input type="checkbox"/> Buddhist	<input type="checkbox"/> Islamic

Site Information

Site No: 301		Hakra	Kot Diji	Harappa	Punjab	
		<input type="checkbox"/>	<input type="checkbox"/>	<input checked="" type="checkbox"/>	<input type="checkbox"/>	
SiteNam Badalwala-II	Size (ha):			4.76		
Northing: 28.40.300	Function:			Res-Ind		
Easting: 71.04.400						
Other Phase:	<input type="checkbox"/> PGW	<input type="checkbox"/> EarlyHistoric	<input type="checkbox"/> Medieval	<input type="checkbox"/> Modern	<input type="checkbox"/> Buddhist	<input type="checkbox"/> Islamic

Site Information

Site No: 302		Hakra	Kot Diji	Harappa	Punjab	
		<input type="checkbox"/>	<input type="checkbox"/>	<input checked="" type="checkbox"/>	<input type="checkbox"/>	
SiteNam Badalwala	Size (ha):			2.47		
Northing: 28.40.300	Function:			Res-Ind		
Easting: 71.04.230						
Other Phase:	<input type="checkbox"/> PGW	<input type="checkbox"/> EarlyHistoric	<input type="checkbox"/> Medieval	<input type="checkbox"/> Modern	<input type="checkbox"/> Buddhist	<input type="checkbox"/> Islamic

Site Information

Site No: 303		Hakra	Kot Diji	Harappa	Punjab	
		<input checked="" type="checkbox"/>	<input type="checkbox"/>	<input type="checkbox"/>	<input type="checkbox"/>	
SiteNam Jangipar	Size (ha):	3.67				
Northing: 28.40.470	Function:	Camp Site				
Easting: 71.04.430						
Other Phase:	<input type="checkbox"/> PGW	<input type="checkbox"/> EarlyHistoric	<input type="checkbox"/> Medieval	<input type="checkbox"/> Modern	<input type="checkbox"/> Buddhist	<input type="checkbox"/> Islamic

Site Information

Site No: 304		Hakra	Kot Diji	Harappa	Punjab	
		<input type="checkbox"/>	<input checked="" type="checkbox"/>	<input type="checkbox"/>	<input type="checkbox"/>	
SiteNam Badalwala-III	Size (ha):		1.12			
Northing: 28.41.110	Function:		Residential			
Easting: 71.04.320						
Other Phase:	<input type="checkbox"/> PGW	<input type="checkbox"/> EarlyHistoric	<input type="checkbox"/> Medieval	<input type="checkbox"/> Modern	<input type="checkbox"/> Buddhist	<input type="checkbox"/> Islamic

Site Information

Site No: 305		Hakra	Kot Diji	Harappa	Punjab	
		<input checked="" type="checkbox"/>	<input type="checkbox"/>	<input type="checkbox"/>	<input type="checkbox"/>	
SiteNam Badalwala-IV	Size (ha):	1.24				
Northing: 28.41.280	Function:	Residential				
Easting: 71.05.170						
Other Phase:	<input type="checkbox"/> PGW	<input type="checkbox"/> EarlyHistoric	<input type="checkbox"/> Medieval	<input type="checkbox"/> Modern	<input type="checkbox"/> Buddhist	<input type="checkbox"/> Islamic

Site Information

Site No: 306		Hakra	Kot Diji	Harappa	Punjab	
		<input checked="" type="checkbox"/>	<input type="checkbox"/>	<input type="checkbox"/>	<input type="checkbox"/>	
SiteNam Badalwala-V	Size (ha):	3.32				
Northing: 28.41.180	Function:	Camp Site				
Easting: 71.05.590						
Other Phase:	<input type="checkbox"/> PGW	<input type="checkbox"/> EarlyHistoric	<input type="checkbox"/> Medieval	<input type="checkbox"/> Modern	<input type="checkbox"/> Buddhist	<input type="checkbox"/> Islamic

Site Information

Site No: 307	Hakra	Kot Diji	Harappa	Punjab
	<input type="checkbox"/>	<input type="checkbox"/>	<input checked="" type="checkbox"/>	<input type="checkbox"/>
SiteNam Mehrindawala Th	Size (ha):		5.49	
Northing: 28.42.110	Function:		Industrial	
Easting: 71.04.410				
Other Phase:	<input type="checkbox"/> PGW	<input type="checkbox"/> EarlyHistoric	<input type="checkbox"/> Medieval	<input type="checkbox"/> Modern
		<input type="checkbox"/> Buddhist	<input type="checkbox"/> Islamic	

Site Information

Site No: 308	Hakra	Kot Diji	Harappa	Punjab
	<input type="checkbox"/>	<input type="checkbox"/>	<input checked="" type="checkbox"/>	<input type="checkbox"/>
SiteNam Shelkhri-II	Size (ha):		1.48	
Northing: 28.41.240	Function:		Camp Site	
Easting: 71.03.050				
Other Phase:	<input type="checkbox"/> PGW	<input type="checkbox"/> EarlyHistoric	<input type="checkbox"/> Medieval	<input type="checkbox"/> Modern
		<input type="checkbox"/> Buddhist	<input type="checkbox"/> Islamic	

Site Information

Site No: 309	Hakra	Kot Diji	Harappa	Punjab
	<input type="checkbox"/>	<input type="checkbox"/>	<input checked="" type="checkbox"/>	<input type="checkbox"/>
SiteNam Bootewall	Size (ha):		2.65	
Northing: 28.42.080	Function:		Industrial	
Easting: 71.02.040				
Other Phase:	<input type="checkbox"/> PGW	<input type="checkbox"/> EarlyHistoric	<input type="checkbox"/> Medieval	<input type="checkbox"/> Modern
		<input type="checkbox"/> Buddhist	<input type="checkbox"/> Islamic	

Site Information

Site No: 310	Hakra	Kot Diji	Harappa	Punjab
	<input checked="" type="checkbox"/>	<input type="checkbox"/>	<input type="checkbox"/>	<input type="checkbox"/>
SiteNam Khiplewali-III	Size (ha):	6.59		
Northing: 28.43.000	Function:	Residential		
Easting: 71.01.330				
Other Phase:	<input type="checkbox"/> PGW	<input type="checkbox"/> EarlyHistoric	<input type="checkbox"/> Medieval	<input type="checkbox"/> Modern
		<input type="checkbox"/> Buddhist	<input type="checkbox"/> Islamic	

Site Information

Site No: 311	Hakra	Kot Diji	Harappa	Punjab
	<input checked="" type="checkbox"/>	<input type="checkbox"/>	<input type="checkbox"/>	<input type="checkbox"/>
SiteNam Khiplewali-II	Size (ha):	6.66		
Northing: 28.43.220	Function:	Camp Site		
Easting: 71.01.130				
Other Phase:	<input type="checkbox"/> PGW	<input type="checkbox"/> EarlyHistoric	<input type="checkbox"/> Medieval	<input type="checkbox"/> Modern
		<input type="checkbox"/> Buddhist	<input type="checkbox"/> Islamic	

Site Information

Site No: 312	Hakra	Kot Diji	Harappa	Punjab
	<input checked="" type="checkbox"/>	<input type="checkbox"/>	<input type="checkbox"/>	<input type="checkbox"/>
SiteNam Khiplewali	Size (ha):	3.86		
Northing: 28.43.320	Function:	Camp Site		
Easting: 71.01.000				
Other Phase:	<input type="checkbox"/> PGW	<input type="checkbox"/> EarlyHistoric	<input type="checkbox"/> Medieval	<input type="checkbox"/> Modern
		<input type="checkbox"/> Buddhist	<input type="checkbox"/> Islamic	

Site Information	Hakra	Kot Diji	Harappa	Punjab
Site No: 313	<input type="checkbox"/>	<input type="checkbox"/>	<input checked="" type="checkbox"/>	<input type="checkbox"/>
SiteNam Khiplewali Ther (Size (ha):		9.96	
Northing: 28.44.430	Function:		Res-Ind	
Easting: 71.00.460				
Other Phase: <input type="checkbox"/> PGW <input type="checkbox"/> EarlyHistoric <input type="checkbox"/> Medieval <input type="checkbox"/> Modern <input type="checkbox"/> Buddhist <input type="checkbox"/> Islamic				

Site Information	Hakra	Kot Diji	Harappa	Punjab
Site No: 314	<input checked="" type="checkbox"/>	<input type="checkbox"/>	<input type="checkbox"/>	<input type="checkbox"/>
SiteNam Jhandewala-II	Size (ha):	0.83		
Northing: 28.43.050	Function: Camp Site			
Easting: 70.59.020				
Other Phase: <input type="checkbox"/> PGW <input type="checkbox"/> EarlyHistoric <input type="checkbox"/> Medieval <input type="checkbox"/> Modern <input type="checkbox"/> Buddhist <input type="checkbox"/> Islamic				

Site Information	Hakra	Kot Diji	Harappa	Punjab
Site No: 315	<input type="checkbox"/>	<input type="checkbox"/>	<input checked="" type="checkbox"/>	<input type="checkbox"/>
SiteNam Jhanewala Ther	Size (ha):		2.76	
Northing: 28.43.150	Function:		Res-Ind	
Easting: 70.58.290				
Other Phase: <input type="checkbox"/> PGW <input type="checkbox"/> EarlyHistoric <input type="checkbox"/> Medieval <input type="checkbox"/> Modern <input type="checkbox"/> Buddhist <input type="checkbox"/> Islamic				

Site Information	Hakra	Kot Diji	Harappa	Punjab
Site No: 316	<input type="checkbox"/>	<input type="checkbox"/>	<input checked="" type="checkbox"/>	<input type="checkbox"/>
SiteNam Burhanewala The	Size (ha):		3.47	
Northing: 28.43.250	Function:		Res-Ind	
Easting: 70.56.300				
Other Phase: <input type="checkbox"/> PGW <input type="checkbox"/> EarlyHistoric <input type="checkbox"/> Medieval <input type="checkbox"/> Modern <input type="checkbox"/> Buddhist <input type="checkbox"/> Islamic				

Site Information	Hakra	Kot Diji	Harappa	Punjab
Site No: 317	<input type="checkbox"/>	<input type="checkbox"/>	<input checked="" type="checkbox"/>	<input type="checkbox"/>
SiteNam Mashinewala	Size (ha):		3.83	
Northing: 28.42.330	Function:		Res-Ind	
Easting: 70.59.150				
Other Phase: <input type="checkbox"/> PGW <input type="checkbox"/> EarlyHistoric <input type="checkbox"/> Medieval <input type="checkbox"/> Modern <input type="checkbox"/> Buddhist <input type="checkbox"/> Islamic				

Site Information	Hakra	Kot Diji	Harappa	Punjab
Site No: 318	<input type="checkbox"/>	<input type="checkbox"/>	<input checked="" type="checkbox"/>	<input type="checkbox"/>
SiteNam Develiwala-II	Size (ha):		2.86	
Northing: 28.40.400	Function:		Settlement	
Easting: 71.02.400				
Other Phase: <input type="checkbox"/> PGW <input type="checkbox"/> EarlyHistoric <input type="checkbox"/> Medieval <input type="checkbox"/> Modern <input type="checkbox"/> Buddhist <input type="checkbox"/> Islamic				

Site Information

		Hakra	Kot Diji	Harappa	Punjab	
Site No:	319	<input type="checkbox"/>	<input type="checkbox"/>	<input checked="" type="checkbox"/>	<input type="checkbox"/>	
SiteNam	Develiwala Ther	Size (ha):		18.20		
Northing:	28.40.450	Function:		Industrial		
Easting:	71.02.000					
Other Phase:	<input type="checkbox"/> PGW	<input type="checkbox"/> EarlyHistoric	<input type="checkbox"/> Medieval	<input type="checkbox"/> Modern	<input type="checkbox"/> Buddhist	<input type="checkbox"/> Islamic

Site Information

		Hakra	Kot Diji	Harappa	Punjab	
Site No:	320	<input type="checkbox"/>	<input type="checkbox"/>	<input checked="" type="checkbox"/>	<input type="checkbox"/>	
SiteNam	Mehwali	Size (ha):		6.14		
Northing:	28.39.550	Function:		Industrial		
Easting:	71.02.190					
Other Phase:	<input type="checkbox"/> PGW	<input type="checkbox"/> EarlyHistoric	<input type="checkbox"/> Medieval	<input type="checkbox"/> Modern	<input type="checkbox"/> Buddhist	<input type="checkbox"/> Islamic

Site Information

		Hakra	Kot Diji	Harappa	Punjab	
Site No:	321	<input checked="" type="checkbox"/>	<input type="checkbox"/>	<input type="checkbox"/>	<input type="checkbox"/>	
SiteNam	Mehwali-II	Size (ha):	7.25			
Northing:	28.39.300	Function:	Residential			
Easting:	71.02.040					
Other Phase:	<input type="checkbox"/> PGW	<input type="checkbox"/> EarlyHistoric	<input type="checkbox"/> Medieval	<input type="checkbox"/> Modern	<input type="checkbox"/> Buddhist	<input type="checkbox"/> Islamic

Site Information

		Hakra	Kot Diji	Harappa	Punjab	
Site No:	322	<input type="checkbox"/>	<input type="checkbox"/>	<input checked="" type="checkbox"/>	<input type="checkbox"/>	
SiteNam	Mahawala Ther	Size (ha):		7.35		
Northing:	28.39.130	Function:		Res-Ind		
Easting:	71.01.580					
Other Phase:	<input type="checkbox"/> PGW	<input type="checkbox"/> EarlyHistoric	<input type="checkbox"/> Medieval	<input type="checkbox"/> Modern	<input type="checkbox"/> Buddhist	<input type="checkbox"/> Islamic

Site Information

		Hakra	Kot Diji	Harappa	Punjab	
Site No:	323	<input type="checkbox"/>	<input type="checkbox"/>	<input checked="" type="checkbox"/>	<input type="checkbox"/>	
SiteNam	Barula-II	Size (ha):		0.77		
Northing:	28.36.450	Function:		Res-Ind		
Easting:	71.09.480					
Other Phase:	<input type="checkbox"/> PGW	<input checked="" type="checkbox"/> EarlyHistoric	<input type="checkbox"/> Medieval	<input type="checkbox"/> Modern	<input type="checkbox"/> Buddhist	<input type="checkbox"/> Islamic

Site Information

		Hakra	Kot Diji	Harappa	Punjab	
Site No:	324	<input type="checkbox"/>	<input type="checkbox"/>	<input checked="" type="checkbox"/>	<input type="checkbox"/>	
SiteNam	Barula-I	Size (ha):		0.65		
Northing:	28.36.270	Function:		Camp Site		
Easting:	71.09.430					
Other Phase:	<input type="checkbox"/> PGW	<input type="checkbox"/> EarlyHistoric	<input type="checkbox"/> Medieval	<input type="checkbox"/> Modern	<input type="checkbox"/> Buddhist	<input type="checkbox"/> Islamic

Site Information

	Hakra	Kot Diji	Harappa	Punjab
Site No: 325	<input type="checkbox"/>	<input type="checkbox"/>	<input checked="" type="checkbox"/>	<input type="checkbox"/>
SiteNam Ganweriwala	Size (ha):		64.03	
Northing: 28.35.560	Function:		Settlement	
Easting: 71.09.000				
Other Phase:	<input type="checkbox"/> PGW	<input type="checkbox"/> EarlyHistoric	<input type="checkbox"/> Medieval	<input type="checkbox"/> Modern
		<input type="checkbox"/> Buddhist	<input type="checkbox"/> Islamic	

Site Information

	Hakra	Kot Diji	Harappa	Punjab
Site No: 326	<input type="checkbox"/>	<input type="checkbox"/>	<input checked="" type="checkbox"/>	<input type="checkbox"/>
SiteNam Bilewall	Size (ha):		0.46	
Northing: 28.35.490	Function:		Res-Ind	
Easting: 71.07.110				
Other Phase:	<input type="checkbox"/> PGW	<input type="checkbox"/> EarlyHistoric	<input type="checkbox"/> Medieval	<input type="checkbox"/> Modern
		<input type="checkbox"/> Buddhist	<input type="checkbox"/> Islamic	

Site Information

	Hakra	Kot Diji	Harappa	Punjab
Site No: 327	<input checked="" type="checkbox"/>	<input type="checkbox"/>	<input checked="" type="checkbox"/>	<input type="checkbox"/>
SiteNam Thoriwala	Size (ha):	0.59	0.59	
Northing: 28.36.100	Function: Camp Site		Settlement	
Easting: 71.01.500				
Other Phase:	<input type="checkbox"/> PGW	<input type="checkbox"/> EarlyHistoric	<input checked="" type="checkbox"/> Medieval	<input type="checkbox"/> Modern
		<input type="checkbox"/> Buddhist	<input type="checkbox"/> Islamic	

Site Information

	Hakra	Kot Diji	Harappa	Punjab
Site No: 328	<input checked="" type="checkbox"/>	<input type="checkbox"/>	<input type="checkbox"/>	<input type="checkbox"/>
SiteNam Safuwala-III	Size (ha):	6.35		
Northing: 28.38.480	Function: Residential			
Easting: 71.00.110				
Other Phase:	<input type="checkbox"/> PGW	<input type="checkbox"/> EarlyHistoric	<input type="checkbox"/> Medieval	<input type="checkbox"/> Modern
		<input type="checkbox"/> Buddhist	<input type="checkbox"/> Islamic	

Site Information

	Hakra	Kot Diji	Harappa	Punjab
Site No: 329	<input type="checkbox"/>	<input type="checkbox"/>	<input checked="" type="checkbox"/>	<input type="checkbox"/>
SiteNam Safuwala-IV	Size (ha):		0.03	
Northing: 28.38.500	Function:		Industrial	
Easting: 71.00.000				
Other Phase:	<input type="checkbox"/> PGW	<input type="checkbox"/> EarlyHistoric	<input type="checkbox"/> Medieval	<input type="checkbox"/> Modern
		<input type="checkbox"/> Buddhist	<input type="checkbox"/> Islamic	

Site Information

	Hakra	Kot Diji	Harappa	Punjab
Site No: 330	<input checked="" type="checkbox"/>	<input type="checkbox"/>	<input type="checkbox"/>	<input type="checkbox"/>
SiteNam Safuwala Ther	Size (ha):	4.15		
Northing: 28.38.110	Function: Residential			
Easting: 70.58.350				
Other Phase:	<input type="checkbox"/> PGW	<input type="checkbox"/> EarlyHistoric	<input type="checkbox"/> Medieval	<input type="checkbox"/> Modern
		<input type="checkbox"/> Buddhist	<input type="checkbox"/> Islamic	

Site Information

Site No: 331	Hakra	Kot Diji	Harappa	Punjab
	<input checked="" type="checkbox"/>	<input type="checkbox"/>	<input type="checkbox"/>	<input type="checkbox"/>
SiteNam Safuwala-II	Size (ha): 0.26			
Northing: 28.38.120	Function: Camp Site			
Easting: 70.58.320				
Other Phase:	<input type="checkbox"/> PGW	<input type="checkbox"/> EarlyHistoric	<input type="checkbox"/> Medieval	<input type="checkbox"/> Modern
	<input type="checkbox"/> Buddhist	<input type="checkbox"/> Islamic		

Site Information

Site No: 332	Hakra	Kot Diji	Harappa	Punjab
	<input checked="" type="checkbox"/>	<input type="checkbox"/>	<input type="checkbox"/>	<input type="checkbox"/>
SiteNam Valwala-II	Size (ha): 8.79			
Northing: 28.37.250	Function: Residential			
Easting: 70.58.500				
Other Phase:	<input type="checkbox"/> PGW	<input type="checkbox"/> EarlyHistoric	<input type="checkbox"/> Medieval	<input type="checkbox"/> Modern
	<input type="checkbox"/> Buddhist	<input type="checkbox"/> Islamic		

Site Information

Site No: 333	Hakra	Kot Diji	Harappa	Punjab
	<input checked="" type="checkbox"/>	<input type="checkbox"/>	<input type="checkbox"/>	<input type="checkbox"/>
SiteNam Valwall	Size (ha): 2.30			
Northing: 28.37.340	Function: Res-Ind			
Easting: 70.58.300				
Other Phase:	<input type="checkbox"/> PGW	<input type="checkbox"/> EarlyHistoric	<input type="checkbox"/> Medieval	<input type="checkbox"/> Modern
	<input type="checkbox"/> Buddhist	<input type="checkbox"/> Islamic		

Site Information

Site No: 334	Hakra	Kot Diji	Harappa	Punjab
	<input type="checkbox"/>	<input type="checkbox"/>	<input checked="" type="checkbox"/>	<input type="checkbox"/>
SiteNam Thakowala	Size (ha): 4.05			
Northing: 28.36.500	Function: Res-Ind			
Easting: 70.57.000				
Other Phase:	<input type="checkbox"/> PGW	<input type="checkbox"/> EarlyHistoric	<input type="checkbox"/> Medieval	<input type="checkbox"/> Modern
	<input type="checkbox"/> Buddhist	<input type="checkbox"/> Islamic		

Site Information

Site No: 335	Hakra	Kot Diji	Harappa	Punjab
	<input type="checkbox"/>	<input type="checkbox"/>	<input checked="" type="checkbox"/>	<input type="checkbox"/>
SiteNam Dhuhlnwala Ther	Size (ha): 0.99			
Northing: 28.36.000	Function: Industrial			
Easting: 70.55.500				
Other Phase:	<input type="checkbox"/> PGW	<input type="checkbox"/> EarlyHistoric	<input checked="" type="checkbox"/> Medieval	<input type="checkbox"/> Modern
	<input type="checkbox"/> Buddhist	<input type="checkbox"/> Islamic		

Site Information

Site No: 336	Hakra	Kot Diji	Harappa	Punjab
	<input checked="" type="checkbox"/>	<input type="checkbox"/>	<input checked="" type="checkbox"/>	<input type="checkbox"/>
SiteNam Dhunl	Size (ha): 5.69		2.03	
Northing: 28.35.250	Function: Camp Site		Settlement	
Easting: 70.55.570				
Other Phase:	<input type="checkbox"/> PGW	<input type="checkbox"/> EarlyHistoric	<input type="checkbox"/> Medieval	<input type="checkbox"/> Modern
	<input type="checkbox"/> Buddhist	<input type="checkbox"/> Islamic		

Site Information

Site No: 337	Hakra	Kot Diji	Harappa	Punjab		
	<input type="checkbox"/>	<input type="checkbox"/>	<input type="checkbox"/>	<input type="checkbox"/>		
SiteNam Duhienwala Qila	Size (ha):					
Northing: 28.35.000	Function:					
Easting: 70.55.330						
Other Phase:	<input type="checkbox"/> PGW	<input type="checkbox"/> EarlyHistoric	<input checked="" type="checkbox"/> Medieval	<input type="checkbox"/> Modern	<input type="checkbox"/> Buddhist	<input type="checkbox"/> Islamic

Site Information

Site No: 338	Hakra	Kot Diji	Harappa	Punjab		
	<input checked="" type="checkbox"/>	<input type="checkbox"/>	<input type="checkbox"/>	<input type="checkbox"/>		
SiteNam Dhuni (South)	Size (ha): 0.95					
Northing: 28.35.000	Function: Camp Site					
Easting: 70.56.130						
Other Phase:	<input type="checkbox"/> PGW	<input type="checkbox"/> EarlyHistoric	<input type="checkbox"/> Medieval	<input type="checkbox"/> Modern	<input type="checkbox"/> Buddhist	<input type="checkbox"/> Islamic

Site Information

Site No: 339	Hakra	Kot Diji	Harappa	Punjab		
	<input checked="" type="checkbox"/>	<input type="checkbox"/>	<input type="checkbox"/>	<input type="checkbox"/>		
SiteNam Moniwala	Size (ha): 17.98					
Northing: 28.38.200	Function: Camp Site					
Easting: 70.43.120						
Other Phase:	<input type="checkbox"/> PGW	<input type="checkbox"/> EarlyHistoric	<input type="checkbox"/> Medieval	<input type="checkbox"/> Modern	<input type="checkbox"/> Buddhist	<input type="checkbox"/> Islamic

Site Information

Site No: 340	Hakra	Kot Diji	Harappa	Punjab		
	<input type="checkbox"/>	<input type="checkbox"/>	<input checked="" type="checkbox"/>	<input type="checkbox"/>		
SiteNam Gaddawala Ther	Size (ha): 2.56					
Northing: 28.34.090	Function: Industrial					
Easting: 70.46.320						
Other Phase:	<input type="checkbox"/> PGW	<input type="checkbox"/> EarlyHistoric	<input type="checkbox"/> Medieval	<input type="checkbox"/> Modern	<input type="checkbox"/> Buddhist	<input type="checkbox"/> Islamic

Site Information

Site No: 341	Hakra	Kot Diji	Harappa	Punjab		
	<input type="checkbox"/>	<input type="checkbox"/>	<input checked="" type="checkbox"/>	<input type="checkbox"/>		
SiteNam Jejalam	Size (ha): 0.00					
Northing: 28.31.470	Function: Industrial					
Easting: 70.51.000						
Other Phase:	<input type="checkbox"/> PGW	<input type="checkbox"/> EarlyHistoric	<input type="checkbox"/> Medieval	<input type="checkbox"/> Modern	<input type="checkbox"/> Buddhist	<input type="checkbox"/> Islamic

Site Information

Site No: 342	Hakra	Kot Diji	Harappa	Punjab		
	<input type="checkbox"/>	<input type="checkbox"/>	<input checked="" type="checkbox"/>	<input type="checkbox"/>		
SiteNam Rajbal	Size (ha): 1.19					
Northing: 28.30.550	Function: Industrial					
Easting: 70.53.270						
Other Phase:	<input type="checkbox"/> PGW	<input type="checkbox"/> EarlyHistoric	<input type="checkbox"/> Medieval	<input type="checkbox"/> Modern	<input type="checkbox"/> Buddhist	<input type="checkbox"/> Islamic

Site Information		Hakra	Kot Diji	Harappa	Punjab	
Site No:	343	<input type="checkbox"/>	<input type="checkbox"/>	<input checked="" type="checkbox"/>	<input type="checkbox"/>	
SiteNam	Shadiwala Ther			1.02		
Size (ha):						
Northing:	28.30.280			Industrial		
Function:						
Easting:	70.55.300					
Other Phase:	<input type="checkbox"/> PGW	<input type="checkbox"/> EarlyHistoric	<input type="checkbox"/> Medieval	<input type="checkbox"/> Modern	<input type="checkbox"/> Buddhist	<input type="checkbox"/> Islamic

Site Information		Hakra	Kot Diji	Harappa	Punjab	
Site No:	344	<input type="checkbox"/>	<input type="checkbox"/>	<input checked="" type="checkbox"/>	<input type="checkbox"/>	
SiteNam	Shelkhwala			5.08		
Size (ha):						
Northing:	28.30.050			Settlement		
Function:						
Easting:	70.58.180					
Other Phase:	<input type="checkbox"/> PGW	<input type="checkbox"/> EarlyHistoric	<input type="checkbox"/> Medieval	<input type="checkbox"/> Modern	<input type="checkbox"/> Buddhist	<input type="checkbox"/> Islamic

Site Information		Hakra	Kot Diji	Harappa	Punjab	
Site No:	345	<input type="checkbox"/>	<input type="checkbox"/>	<input checked="" type="checkbox"/>	<input type="checkbox"/>	
SiteNam	Karowala			1.68		
Size (ha):						
Northing:	28.38.350			Res-Ind		
Function:						
Easting:	70.58.150					
Other Phase:	<input type="checkbox"/> PGW	<input type="checkbox"/> EarlyHistoric	<input type="checkbox"/> Medieval	<input type="checkbox"/> Modern	<input type="checkbox"/> Buddhist	<input type="checkbox"/> Islamic

Site Information		Hakra	Kot Diji	Harappa	Punjab	
Site No:	346	<input type="checkbox"/>	<input type="checkbox"/>	<input checked="" type="checkbox"/>	<input type="checkbox"/>	
SiteNam	Sanasiwala			1.96		
Size (ha):						
Northing:	28.27.270			Industrial		
Function:						
Easting:	70.52.000					
Other Phase:	<input type="checkbox"/> PGW	<input type="checkbox"/> EarlyHistoric	<input type="checkbox"/> Medieval	<input type="checkbox"/> Modern	<input type="checkbox"/> Buddhist	<input type="checkbox"/> Islamic

Site Information		Hakra	Kot Diji	Harappa	Punjab	
Site No:	347	<input type="checkbox"/>	<input type="checkbox"/>	<input type="checkbox"/>	<input type="checkbox"/>	
SiteNam	Khairgarh Fort					
Size (ha):						
Northing:	28.27.400					
Function:						
Easting:	70.50.370					
Other Phase:	<input type="checkbox"/> PGW	<input type="checkbox"/> EarlyHistoric	<input checked="" type="checkbox"/> Medieval	<input type="checkbox"/> Modern	<input type="checkbox"/> Buddhist	<input type="checkbox"/> Islamic

Site Information		Hakra	Kot Diji	Harappa	Punjab	
Site No:	348	<input type="checkbox"/>	<input type="checkbox"/>	<input checked="" type="checkbox"/>	<input type="checkbox"/>	
SiteNam	Khairgarh Ther			1.55		
Size (ha):						
Northing:	28.28.000			Industrial		
Function:						
Easting:	70.50.460					
Other Phase:	<input type="checkbox"/> PGW	<input type="checkbox"/> EarlyHistoric	<input type="checkbox"/> Medieval	<input type="checkbox"/> Modern	<input type="checkbox"/> Buddhist	<input type="checkbox"/> Islamic

Site Information

Site No: 349

SiteNam Malluwali-I

Northing: 28.30.550

Easting: 70.44.560

Size (ha):

Function:

Other Phase: PGW EarlyHistoric Medieval Modern Buddhist Islamic**Hakra****Kot Diji****Harappa****Punjab**

4.20

Industrial

Site Information

Site No: 350

SiteNam Malluwali-II

Northing: 28.30.520

Easting: 70.44.450

Size (ha):

Function:

Other Phase: PGW EarlyHistoric Medieval Modern Buddhist Islamic**Hakra****Kot Diji****Harappa****Punjab**

0.00

Industrial

Site Information

Site No: 351

SiteNam Onchi Ther

Northing: 28.31.110

Easting: 70.36.200

Size (ha):

Function:

Other Phase: PGW EarlyHistoric Medieval Modern Buddhist Islamic**Hakra****Kot Diji****Harappa****Punjab**

2.85

Industrial

Site Information

Site No: 352

SiteNam Shah Gahr Ther

Northing: 28.26.450

Easting: 70.27.400

Size (ha):

Function:

Other Phase: PGW EarlyHistoric Medieval Modern Buddhist Islamic**Hakra****Kot Diji****Harappa****Punjab**

10.12

Settlement

Site Information

Site No: 353

SiteNam Ratta-I

Northing: 28.25.400

Easting: 70.37.450

Size (ha):

Function:

Other Phase: PGW EarlyHistoric Medieval Modern Buddhist Islamic**Hakra****Kot Diji****Harappa****Punjab**

3.27

Settlement

Site Information

Site No: 354

SiteNam Ratta-III

Northing: 28.24.300

Easting: 70.35.580

Size (ha):

Function:

Other Phase: PGW EarlyHistoric Medieval Modern Buddhist Islamic**Hakra****Kot Diji****Harappa****Punjab**

3.83

Settlement

Site Information		Hakra	Kot Diji	Harappa	Punjab
Site No:	355	<input type="checkbox"/>	<input type="checkbox"/>	<input checked="" type="checkbox"/>	<input type="checkbox"/>
SiteNam	Ratta-II			6.85	
Northing:	28.24.290			Settlement	
Easting:	70.35.500				
Other Phase: <input type="checkbox"/> PGW <input type="checkbox"/> EarlyHistoric <input type="checkbox"/> Medieval <input type="checkbox"/> Modern <input type="checkbox"/> Buddhist <input type="checkbox"/> Islamic					

Site Information		Hakra	Kot Diji	Harappa	Punjab
Site No:	356	<input type="checkbox"/>	<input type="checkbox"/>	<input checked="" type="checkbox"/>	<input type="checkbox"/>
SiteNam	Baggapura Ther			2.06	
Northing:	28.23.350			Res-Ind	
Easting:	70.34.170				
Other Phase: <input type="checkbox"/> PGW <input type="checkbox"/> EarlyHistoric <input type="checkbox"/> Medieval <input type="checkbox"/> Modern <input type="checkbox"/> Buddhist <input type="checkbox"/> Islamic					

Site Information		Hakra	Kot Diji	Harappa	Punjab
Site No:	357	<input type="checkbox"/>	<input type="checkbox"/>	<input checked="" type="checkbox"/>	<input type="checkbox"/>
SiteNam	Baggapura-II			8.79	
Northing:	28.22.550			Res-Ind	
Easting:	70.33.300				
Other Phase: <input type="checkbox"/> PGW <input type="checkbox"/> EarlyHistoric <input type="checkbox"/> Medieval <input type="checkbox"/> Modern <input type="checkbox"/> Buddhist <input type="checkbox"/> Islamic					

Site Information		Hakra	Kot Diji	Harappa	Punjab
Site No:	358	<input type="checkbox"/>	<input type="checkbox"/>	<input checked="" type="checkbox"/>	<input type="checkbox"/>
SiteNam	Chak 112 P			0.75	
Northing:	28.22.080			Settlement	
Easting:	70.29.010				
Other Phase: <input type="checkbox"/> PGW <input type="checkbox"/> EarlyHistoric <input type="checkbox"/> Medieval <input type="checkbox"/> Modern <input type="checkbox"/> Buddhist <input type="checkbox"/> Islamic					

Site Information		Hakra	Kot Diji	Harappa	Punjab
Site No:	359	<input type="checkbox"/>	<input type="checkbox"/>	<input type="checkbox"/>	<input type="checkbox"/>
SiteNam	Machki				
Northing:	28.20.260				
Easting:	70.36.230				
Other Phase: <input type="checkbox"/> PGW <input type="checkbox"/> EarlyHistoric <input type="checkbox"/> Medieval <input type="checkbox"/> Modern <input type="checkbox"/> Buddhist <input type="checkbox"/> Islamic					

Site Information		Hakra	Kot Diji	Harappa	Punjab
Site No:	360	<input type="checkbox"/>	<input type="checkbox"/>	<input checked="" type="checkbox"/>	<input type="checkbox"/>
SiteNam	Ghatoro			4.35	
Northing:	28.20.050			Industrial	
Easting:	70.28.130				
Other Phase: <input type="checkbox"/> PGW <input type="checkbox"/> EarlyHistoric <input type="checkbox"/> Medieval <input type="checkbox"/> Modern <input type="checkbox"/> Buddhist <input type="checkbox"/> Islamic					

Site Information **Hakra** **Kot Diji** **Harappa** **Punjab**
 Site No: 361
 SiteNam Pattan Minara Size (ha):
 Northing: 28.19.510 Function:
 Easting: 70.20.140
 Other Phase: PGW EarlyHistoric Medieval Modern Buddhist Islamic

Site Information **Hakra** **Kot Diji** **Harappa** **Punjab**
 Site No: 362
 SiteNam Bhagla Fort Size (ha):
 Northing: 28.16.100 Function:
 Easting: 70.30.330
 Other Phase: PGW EarlyHistoric Medieval Modern Buddhist Islamic

Site Information **Hakra** **Kot Diji** **Harappa** **Punjab**
 Site No: 363
 SiteNam Jummewala Tibb Size (ha):
 Northing: 28.11.300 Function:
 Easting: 70.26.130
 Other Phase: PGW EarlyHistoric Medieval Modern Buddhist Islamic

Site Information **Hakra** **Kot Diji** **Harappa** **Punjab**
 Site No: 364
 SiteNam Chak 139-P Size (ha):
 Northing: 28.13.300 Function:
 Easting: 70.17.030
 Other Phase: PGW EarlyHistoric Medieval Modern Buddhist Islamic

Site Information **Hakra** **Kot Diji** **Harappa** **Punjab**
 Site No: 365
 SiteNam Falji Fort Size (ha):
 Northing: 28.12.350 Function:
 Easting: 70.13.030
 Other Phase: PGW EarlyHistoric Medieval Modern Buddhist Islamic

Site Information **Hakra** **Kot Diji** **Harappa** **Punjab**
 Site No: 366
 SiteNam Chak 143-P Size (ha):
 Northing: 28.11.540 Function:
 Easting: 70.14.000
 Other Phase: PGW EarlyHistoric Medieval Modern Buddhist Islamic

Site Information

Site No: 367

SiteNam Kot Murid

Northing: 28.23.130

Easting: 70.45.540

Hakra

Kot Diji

Harappa

Punjab

Size (ha):

Function:

Other Phase: PGW EarlyHistoric Medieval Modern Buddhist Islamic**Site Information**

Site No: 368

SiteNam Nawan Kot

Northing: 28.20.380

Easting: 71.22.200

Hakra

Kot Diji

Harappa

Punjab

Size (ha):

Function:

Other Phase: PGW EarlyHistoric Medieval Modern Buddhist Islamic**Site Information**

Site No: 369

SiteNam Khangarh Fort

Northing: 28.21.500

Easting: 71.43.000

Hakra

Kot Diji

Harappa

Punjab

Size (ha):

Function:

Other Phase: PGW EarlyHistoric Medieval Modern Buddhist Islamic**Site Information**

Site No: 370

SiteNam Rukanpur

Northing: 28.23.450

Easting: 72.02.400

Hakra

Kot Diji

Harappa

Punjab

Size (ha):

Function:

Other Phase: PGW EarlyHistoric Medieval Modern Buddhist Islamic**Site Information**

Site No: 371

SiteNam Bahadrianwala

Northing: 29.05.500

Easting: 72.32.140

Hakra

Kot Diji

Harappa

Punjab

Size (ha): 0.00

Function: Camp Site

Other Phase: PGW EarlyHistoric Medieval Modern Buddhist Islamic**Site Information**

Site No: 372

SiteNam Zahir Pir Tibba

Northing: 29.10.410

Easting: 71.21.250

Hakra

Kot Diji

Harappa

Punjab

Size (ha):

Function:

Other Phase: PGW EarlyHistoric Medieval Modern Buddhist Islamic

Site Information		Hakra	Kot Diji	Harappa	Punjab
Site No:	373	<input checked="" type="checkbox"/>	<input type="checkbox"/>	<input type="checkbox"/>	<input type="checkbox"/>
SiteNam	Naharwali-B	Size (ha):	1.58		
Northing:	28.49.550	Function:	Camp Site		
Easting:	71.23.330				
Other Phase:	<input type="checkbox"/> PGW	<input type="checkbox"/> EarlyHistoric	<input type="checkbox"/> Medieval	<input type="checkbox"/> Modern	<input type="checkbox"/> Buddhist <input type="checkbox"/> Islamic

Site Information		Hakra	Kot Diji	Harappa	Punjab
Site No:	374	<input type="checkbox"/>	<input type="checkbox"/>	<input type="checkbox"/>	<input checked="" type="checkbox"/>
SiteNam	Trekoe	Size (ha):	9.47		
Northing:	28.49.170	Function:	Camp Site		
Easting:	71.19.150				
Other Phase:	<input type="checkbox"/> PGW	<input type="checkbox"/> EarlyHistoric	<input type="checkbox"/> Medieval	<input type="checkbox"/> Modern	<input type="checkbox"/> Buddhist <input type="checkbox"/> Islamic

Site Information		Hakra	Kot Diji	Harappa	Punjab
Site No:	375	<input type="checkbox"/>	<input type="checkbox"/>	<input checked="" type="checkbox"/>	<input type="checkbox"/>
SiteNam	Mihruban Ther	Size (ha):	5.34		
Northing:	28.48.460	Function:	Industrial		
Easting:	71.22.100				
Other Phase:	<input type="checkbox"/> PGW	<input type="checkbox"/> EarlyHistoric	<input type="checkbox"/> Medieval	<input type="checkbox"/> Modern	<input type="checkbox"/> Buddhist <input type="checkbox"/> Islamic

Site Information		Hakra	Kot Diji	Harappa	Punjab
Site No:	376	<input type="checkbox"/>	<input type="checkbox"/>	<input checked="" type="checkbox"/>	<input type="checkbox"/>
SiteNam	Garewala	Size (ha):	10.00		
Northing:	28.50.200	Function:	Industrial		
Easting:	71.14.520				
Other Phase:	<input type="checkbox"/> PGW	<input type="checkbox"/> EarlyHistoric	<input type="checkbox"/> Medieval	<input type="checkbox"/> Modern	<input type="checkbox"/> Buddhist <input type="checkbox"/> Islamic

Site Information		Hakra	Kot Diji	Harappa	Punjab
Site No:	377	<input checked="" type="checkbox"/>	<input type="checkbox"/>	<input type="checkbox"/>	<input type="checkbox"/>
SiteNam	Bhootanwali-II	Size (ha):	8.44		
Northing:	28.46.090	Function:	Residential		
Easting:	71.02.060				
Other Phase:	<input type="checkbox"/> PGW	<input type="checkbox"/> EarlyHistoric	<input type="checkbox"/> Medieval	<input type="checkbox"/> Modern	<input type="checkbox"/> Buddhist <input type="checkbox"/> Islamic

Site Information		Hakra	Kot Diji	Harappa	Punjab
Site No:	378	<input type="checkbox"/>	<input type="checkbox"/>	<input checked="" type="checkbox"/>	<input type="checkbox"/>
SiteNam	Sanghewala	Size (ha):	4.25		
Northing:	28.44.300	Function:	Settlement		
Easting:	70.58.440				
Other Phase:	<input type="checkbox"/> PGW	<input type="checkbox"/> EarlyHistoric	<input checked="" type="checkbox"/> Medieval	<input type="checkbox"/> Modern	<input type="checkbox"/> Buddhist <input type="checkbox"/> Islamic

Site Information

		Hakra	Kot Diji	Harappa	Punjab	
Site No:	379	<input type="checkbox"/>	<input type="checkbox"/>	<input checked="" type="checkbox"/>	<input type="checkbox"/>	
SiteNam	Jafewali Their			0.55		
Size (ha):						
Northing:	28.42.300			Settlement		
Function:						
Easting:	71.09.050					
Other Phase:	<input type="checkbox"/> PGW	<input type="checkbox"/> EarlyHistoric	<input type="checkbox"/> Medieval	<input type="checkbox"/> Modern	<input type="checkbox"/> Buddhist	<input type="checkbox"/> Islamic

Site Information

		Hakra	Kot Diji	Harappa	Punjab	
Site No:	380	<input type="checkbox"/>	<input type="checkbox"/>	<input checked="" type="checkbox"/>	<input type="checkbox"/>	
SiteNam	Chakwall			1.47		
Size (ha):						
Northing:	28.39.420			Camp Site		
Function:						
Easting:	71.07.540					
Other Phase:	<input type="checkbox"/> PGW	<input type="checkbox"/> EarlyHistoric	<input type="checkbox"/> Medieval	<input type="checkbox"/> Modern	<input type="checkbox"/> Buddhist	<input type="checkbox"/> Islamic

Site Information

		Hakra	Kot Diji	Harappa	Punjab	
Site No:	381	<input type="checkbox"/>	<input type="checkbox"/>	<input checked="" type="checkbox"/>	<input type="checkbox"/>	
SiteNam	Khiplewala			0.36		
Size (ha):						
Northing:	28.44.000			Industrial		
Function:						
Easting:	71.01.050					
Other Phase:	<input type="checkbox"/> PGW	<input type="checkbox"/> EarlyHistoric	<input type="checkbox"/> Medieval	<input type="checkbox"/> Modern	<input type="checkbox"/> Buddhist	<input type="checkbox"/> Islamic

Site Information

		Hakra	Kot Diji	Harappa	Punjab	
Site No:	382	<input type="checkbox"/>	<input type="checkbox"/>	<input checked="" type="checkbox"/>	<input type="checkbox"/>	
SiteNam	Tharwala			1.19		
Size (ha):						
Northing:	28.37.160			Settlement		
Function:						
Easting:	71.00.490					
Other Phase:	<input type="checkbox"/> PGW	<input type="checkbox"/> EarlyHistoric	<input type="checkbox"/> Medieval	<input type="checkbox"/> Modern	<input type="checkbox"/> Buddhist	<input type="checkbox"/> Islamic

Site Information

		Hakra	Kot Diji	Harappa	Punjab	
Site No:	383	<input type="checkbox"/>	<input type="checkbox"/>	<input type="checkbox"/>	<input type="checkbox"/>	
SiteNam	Kot Ghunia					
Size (ha):						
Northing:	28.35.200					
Function:						
Easting:	70.30.530					
Other Phase:	<input type="checkbox"/> PGW	<input type="checkbox"/> EarlyHistoric	<input checked="" type="checkbox"/> Medieval	<input type="checkbox"/> Modern	<input type="checkbox"/> Buddhist	<input type="checkbox"/> Islamic

Site Information

		Hakra	Kot Diji	Harappa	Punjab	
Site No:	384	<input type="checkbox"/>	<input type="checkbox"/>	<input checked="" type="checkbox"/>	<input type="checkbox"/>	
SiteNam	Chak 124			3.81		
Size (ha):						
Northing:	28.25.400			Settlement		
Function:						
Easting:	70.37.450					
Other Phase:	<input type="checkbox"/> PGW	<input type="checkbox"/> EarlyHistoric	<input type="checkbox"/> Medieval	<input type="checkbox"/> Modern	<input type="checkbox"/> Buddhist	<input type="checkbox"/> Islamic

Site Information

Site No: 385

SiteNam Chak 121

Northing: 28.24.400

Easting: 70.36.100

Hakra

Kot Diji

Harappa

Punjab

Size (ha):

15.14

Function:

Settlement

Other Phase: PGW

EarlyHistoric

Medieval

Modern

Buddhist

Islamic

