

Durham E-Theses

Motifs, monuments and mountains: prehistoric rock art in the Cumbrian landscape

Kate Sharpe

How to cite:

Sharpe, Kate (2007) Motifs, monuments and mountains: prehistoric rock art in the Cumbrian landscape. Doctoral thesis, Durham University.

Use policy

The full-text may be used and/or reproduced, and given to third parties in any format or medium, without prior permission or charge, for personal research or study, educational, or not-for-profit purposes provided that:

- a full bibliographic reference is made to the original source
- a <https://etheses.durham.ac.uk/id/eprint/1362/> is made to the metadata record in Durham E-Theses
- the full-text is not changed in any way

The full-text must not be sold in any format or medium without the formal permission of the copyright holders.

Please consult the [full Durham E-Theses policy](#) for further details.

Motifs, Monuments & Mountains:

Prehistoric Rock Art in the Cumbrian Landscape

Volume 3 of 3

Kate E. Sharpe

*Thesis submitted for the degree of Ph.D.
Department of Archaeology
Durham University
2007*

The copyright of this thesis rests with the author or the university to which it was submitted. No quotation from it, or information derived from it may be published without the prior written consent of the author or university, and any information derived from it should be acknowledged.

Contents of Volume 3

Appendices

A	Tables relating to the evaluation of Cumbrian panels in Part II.....	413
B	Cup-mark measurement (Chapter 5).....	426
C	Data tables used for GIS Analysis in Chapter 6.....	433
D	Results of SMR searches considered in Part III.....	444
E	Inventory of all panels investigated	452
F	Photo-gallery.....	519



13 FEB 2008

APPENDICES

APPENDIX A

**Tables relating to the evaluation
of Cumbrian panels in Part II.**

Table A-1: All panels known at start of study with results of evaluation.

Ref	Site/panel name	Context	Motifs	PF	SB	SMR ¹	PAS	Current Location	Evaluation	Result
CU0001	Copt Howe A	Boulder	Complex geometric, no cups	-	Y	31719	-	In situ	Site visit	RA, Geo, PP
CU0002	Copt Howe B	Boulder	Penanular	-	Y	31719	-	In situ	Site visit	RA, Geo
CU0003	Place Fell Cottage	Outcrop	Multiple cups	-	Y	31729	-	In situ (private)	Site visit	RA
CU0004	Greenrigg	Outcrop	Multiple cups, grooves, cup and ring	-	Y	31729	-	In situ (private)	Site visit	RA
CU0005	Crookabeck	Outcrop	Multiple cups, grooves, cup and ring	-	Y	31729	-	In situ (private)	Site visit	RA
CU0006	Beckstones	Outcrop	Multiple cups, grooves	-	Y	31729	-	In situ (private)	Site visit	RA
CU0007	Tortie 1	Standing stone	Cups, cup and ring	Y	Y	6508	-	In situ (private)	Site visit	RA, Geo
CU0008	Tortie 2	Boulder	Multiple cups, grooves	-	Y	6508	-	In situ	Site visit	RA, Geo
CU0009	Gillalees 1	Boulder	Multiple cups, triangle	Y	Y	-	-	In situ (private)	Text & photographs	RA
CU0010	Gillalees 2	Boulder	Multiple cups	-	Y	-	-	In situ (private)	Text & photographs	RA
CU0011	Gillalees 3	Boulder	Multiple cups	-	Y	-	-	In situ (private)	Text & photographs	RA
CU0012	Gillalees 4	Boulder	Multiple cups	-	Y	-	-	In situ (private)	Text & photographs	RA
CU0013	Long Meg	Standing stone	Concentric circles, spirals, cup and ring	Y	Y	6154	-	In situ	Site visit	RA, PP
CU0014	Long Meg's Daughter 1	Stone circle upright	Grooves	-	Y	6154	-	In situ	Site visit	ND
CU0015	Long Meg's Daughter 2	Stone circle upright	Spiral	-	Y	6154	-	In situ	Site visit	ND
CU0016	Long Meg's Daughter 3	Stone circle upright	Spiral, concentric arcs	-	Y	6154	-	In situ	Site visit	ND
CU0017	Castlerigg 1	Stone circle upright	Spiral	-	Y	3000	-	In situ	Site visit	ND
CU0018	Castlerigg 2	Stone circle upright	Spiral	-	Y	3000	-	In situ	Site visit	ND

¹ SMR records with a specific reference to a rock art panel.

Ref	Site/panel name	Context	Motifs	PF	SB	SMR ¹	PAS	Current Location	Evaluation	Result
CU0019	Castlerigg 3	Stone circle upright	Hash	-	Y	3000	-	In situ	Site visit	Geo
CU0020	Castlerigg 4	Stone circle upright	Partial cup and ring	-	Y	3000	-	In situ	Site visit	Geo
CU0021	Castlerigg 5	Stone circle upright	Diamond	-	Y	3000	-	In situ	Site visit	PP
CU0022	Castlerigg 6	Field wall	Cup-mark	-	Y	-	-	In situ	Site visit	Geo
CU0023	Little Meg 1	Cairn Kerbstone	Spiral and concentric rings	Y	Y	979	-	In situ	Site visit	RA
CU0024	Little Meg 2	Cairn Kerbstone	Cup, cup and ring	-	Y	979	-	Lost	Drawing, text	RA
CU0025	Little Meg 3	Cist stone	Concentric penanulars	Y	Y	979	-	Penrith Museum	Museum visit	RA
CU0026	Little Meg 4	Cist stone	Cup and incomplete ring	Y	Y	979	-	Penrith Museum	Museum visit	RA
CU0027	Penrith	No provenance	Multiple cups	Y	Y	5492	-	Penrith Museum	Museum visit	U(+1)
CU0028	Glassonby 1	Cairn Kerbstone	Concentric rings and arcs (no cups), chevrons	Y	Y	977	-	In situ	Site visit	RA
CU0029	Glassonby 2	Cairn Kerbstone	Ring	Y	Y	977	-	Lost	Text only	U
CU0030	Glassonby 3	Cairn material	Single cup	-	Y	-	-	In situ	Site visit	RA
CU0031	Glassonby 4	Cairn material	Single cup	-	Y	-	-	In situ	Site visit	RA
CU0032	Glassonby 5	Cairn material	Cup and ring	-	Y	977	-	Private collection	Text only	U
CU0033	Old Parks 3	Wall in cairn	Curvilinear grooves	Y	Y	930	-	Lost	Photograph, drawings	RA
CU0034	Old Parks 4	Wall in cairn	Curvilinear grooves	Y	Y	930	-	Tullie House Museum,	Museum visit	RA
CU0035	Old Parks 5	Wall in cairn	Curvilinear grooves	Y	Y	930	-	Tullie House Museum,	Museum visit	RA
CU0036	Broomrigg	Cairn material	'XIX'	Y	Y	-	-	Tullie House Museum,	Museum visit	PP
CU0037	Redhills	Cist cover	Multiple cups, penanulars, grooves	Y	Y	1147, 2930, 4681	-	Lost	Photograph, drawings	RA
CU0038	Moor Divock 1	Cairn kerbstone	Cup and ring	-	Y	-	-	In situ	Site Visit	Geo
CU0039	Moor Divock 2	Cairn material	Two cups	-	Y	-	-	In situ	Site Visit	RA
CU0040	Goggleby Stone	Avenue stone	'Dish' and small cup	Y	Y	3001	-	In situ	Site Visit	Geo
CU0041	Aspers Field Stone	Avenue stone	Cup and ring, cup	Y	Y	-	-	In situ	Site visit	Geo
CU0042	Small Thunder Stone	Avenue stone	Cup and ring	-	Y	16839	-	In situ	Site visit	ND (Error)

Ref	Site/panel name	Context	Motifs	PF	SB	SMR ¹	PAS	Current Location	Evaluation	Result
CU0043	Kirksanton 1	Standing stone	Multiple cups	Y	Y	1472	-	In situ	Site visit	RA
CU0044	Kirksanton 2	Standing stone	Multiple cups	-	Y	1472	-	In situ	Site visit	RA
CU0045	Po House	Outcrop	Multiple cups	-	Y	-	-	In situ	Text and photographs	Geo
CU0046	Ash House 1	Boulder	Parallel grooves	Y	Y	-	-	In situ	Text and photographs	U
CU0047	Ash House 2	Boulder	Single cup	-	Y	-	-	In situ	Text only	U
CU0048	Ash House 3	Boulder	Cup and ovals	-	Y	-	-	In situ	Text only	U
CU0049	Hugill 1	Boulder (IA Settlement)	Single cup	Y	Y	1907	-	In situ	Site visit	U(+1)
CU0050	Hugill 2	Boulder (IA Settlement)	Single cup	Y	Y	1907	-	In situ	Site visit	U(+1)
CU0051	Hugill 3	Boulder (IA Settlement)	Single cup	Y	Y	1907	-	In situ	Site visit	ND
CU0052	Hugill 4	Boulder (IA Settlement)	Single cup	-	Y	-	-	In situ	Site visit	ND
CU0053	Hugill 5	Boulder (IA Settlement)	Single cup	-	Y	-	-	In situ	Site visit	ND
CU0054	Castle Folds	Boulder (IA settlement)	Single cup	-	Y	-	-	In situ	Photographs and text	RA
CU0055	Leonards Cragg	Outcrop	Concentric penannular with groove	-	Y	14300	-	In situ	Site visit	RA
CU0056	North Stainmoor	Surface find	Multiple cups	-	Y	-	-	In situ	Site visit	U(+1)
CU0057	Ruckcroft	Surface find	Concentric penannular with groove	Y	Y	19863	-	Private collection	Photograph and drawing	RA
CU0058	Stagstones Farm	Wall	Concentric penannular, cups	Y	Y	6507	-	Penrith Museum	Museum visit	RA
CU0059	Edenhall Stone	Surface find	Multiple cup and ring, grooves	Y	Y	2863	-	Tullie House Museum, Carlisle	Museum visit	RA
CU0060	Ewanrigg	Surface find	Single cup	-	Y	-	-	Unknown	Drawing, text	U(+1)
CU0061	Dean	Surface find	Concentric rings around cup, cups	Y	Y	1028, 1029	-	St. Oswald's Church, Dean	Site visit	RA
CU0062	Maryport 1	Surface find	Concentric rings around cup	Y	Y	822	-	Senhouse Collection	Photographs and text	RA

Ref	Site/panel name	Context	Motifs	PF	SB	SMR ¹	PAS	Current Location	Evaluation	Result
CU0063	Maryport 2	Surface find	Concentric arcs; no cups	Y	Y	822	-	Senhouse Collection	Photographs and text	RA
CU0064	Aspatria 1	Viking cist wall	Complex motifs	Y	Y	601	-	Lost	Engraving	U (PP?)
CU0065	Aspatria 2	Viking cist wall	Complex motifs	Y	Y	601	-	Lost	Engraving	U (PP?)
CU0066	Hardendale	Cairn kerbstone	Multiple cups	-	Y	-	-	In situ	Site visit	Geo
CU0067	Chapel Flat	Stone circle upright	'Circle'	-	Y	-	-	Lost	Text only	U
CU0068	Gawthwaite Lands	Boulders	Multiple cups	-	-	19863	-	In situ	Site visit	Geo
CU0069	Longleddale	Surface find	Ring	-	-	-	LANCUM - 75d698	Private owner	Photograph and text	RA
CU0070	Crosby Ravensworth	Surface find	Multiple cups	-	-	-	LANCUM- 6660E5	Penrith Museum	Museum visit	U (+1)
CU0071	Thacka Dean	Wall	Multiple cups	-	-	-	-	Penrith Museum	Museum visit	U (+1)
CU0072	Rigglands, Penrith	Lintel	Single cup	-	-	-	-	Private residence	Photograph and text	U (+1)
CU0073	St. Andrew's, Penrith	Cross	Single cup	-	-	-	-	Churchyard	Site visit	U (+1)
CU0074	Dean Capstone	Boulder	Cups	-	-	-	-	In situ	Site visit	Geo
CU0075	Studfoldgate 1	Stone circle upright	Chevrons	-	-	-	-	In situ	Site visit	Geo
CU0076	Studfoldgate 2	Stone circle upright	Groove	-	-	-	-	In situ	Site visit	Geo

PF = Frodsham, P. (1989).

SB = Beckensall, S. (2002).

SMR = Cumbria County Council Sites and Monuments Database

PAS = Portable Antiquities Scheme Database

[Panels CU0072-CU0076 were published in the Transactions of the CWAAS during the course of the study]

Results: RA = Likely to be prehistoric rock art (cup mark score $\geq +2$); Geo = Likely to be a geological feature; U = Unresolved (cup mark score +1); PP = likely to be a post-prehistoric carving or caused by modern human activity; ND = Feature not detected;

Note: where more than code is given they may refer to different features on the same panel.

Table A-2: Potential new rock art panels investigated with evaluation

Ref	Site	Grid Ref	Description	Located/reported by:	Evaluation	Result
CU0077	Moor Divoock 3	NY48902242	Cup-mark on cist cover	Philip Deakin	Site visit	Geo
CU0078	Lowick Common	SD28008420	Block with two cup-marks in an enclosure	Robert Harris (2002: 94)	Site visit	U(+1), Geo
CU0079	Birks Farm	NY23009920	'Cup-and-ring marked stone'	Clare Fell Archive	Site visit	Not found
CU0080	Castlerigg 7	NY29202370	Cup-and-ring on stone #23	Adam Stanford	Site visit	Geo
CU0081	Swinside	SD17208830	'Ankh' symbol on upright of stone circle	Marjorie Cross (1952: 182)	Literature	PP
CU0082	Elderwater 1	NY31700385	Boulder with cup-marks	Jamie Lund (National Trust)	Site visit	Geo
CU0083	Sockbridge	NY27005000	Small stone with single large cup	Gavin Parry	Photograph	Geo
CU0084	Shap Avenue	NY55821529	Fallen upright with single cup-mark	Gavin Parry	Site visit	RA
CU0085	Orton Scar	NY64661203	Multiple cupules on boulder	Nicola Bisset	Photograph	Geo
CU0086a	Black Crag, Pike O' Blisco A	NY27430367	Multiple cups on outcrop	Anon. climbers	Site visit	Geo
CU0086b	Black Crag, Pike O' Blisco B	NY27430367	Multiple cups on outcrop	Anon. climbers	Site visit	Geo
CU0087	Low Park, Loweswater	NY14802030	Outcrop with cups and grooves	Steven Hood, Tim Sowerton	Site visit	RA
CU0088	Gilallees 5	NY57107080	Cupules on boulder	Richard Stround	Photographs	RA
CU0089	Allen Knots, Troutbeck	NY41400100	Multiple cup-marks	Steven Hood	Site visit	Geo
CU0090	Syke Farm, Buttermere	NY17231696	Multiple cup-marks on slate outcrop	Niall Hardie-Hammond	Site visit	RA
CU0091	Greystoke Estate	NY41403120	'Chevron-covered boulder'	Kevin Mounsey	Site visit	U
CU0092	Loweswater	NY12372207	Peck marks/ grooves	Steven Hood	Site visit	Geo
CU0093	Elderwater 2	NY32300425	Two cups on outcrop	Paul Brown	Site visit	Geo, U(+1)
CU0094	Waterhead, Ambleside	NY37290330	Two cups on outcrop	Paul Brown	Site visit	Geo
CU0095	Side Pike, Great Langdale	NY28650558	Multiple cups on boulder	Gabriel Blamires	Site visit	RA
CU0096	Broadgate Park, Grasmere	NY33850776	Multiple cups on outcrop	Liz Clay	Site visit	RA
CU0097	Moor Divoock 4	NY49312219	Single cupule, Cairn 5	Survey I	Site visit	Geo

Ref	Site	Grid Ref	Description	Located/reported by:	Evaluation	Result
CU0098	Moor Divoock 5	Unknown	Ring feature on boulder	Steven Hood	Photographs	Geo
CU0099	Barton Fell	NY47492217	Single cupule	Gavin Parry	Site visit	Geo
CU0100	Swarth Fell stone circle	NY45701920	Cupule on an upright	Paul Frodsham (1989)	Site visit	Geo
CU0101	Wythburn 1	NY31801270	'Footprints' on outcrop	Survey IIa	Site visit	Geo
CU0102	Wythburn 2	NY31801250	Parallel grooves and chevrons on boulder	Survey IIa	Site visit	Geo
CU0103	Wythburn 3	NY31901270	'Saucer' shapes	Survey IIa	Site visit	Geo
CU0104	Rothay Park	NY37200450	Ring on outcrop	Survey IIb	Site visit	U
CU0105	Copt Howe C	NY31400590	Cupules on boulder	Adam Stanford	Site visit	Geo
CU0106	Copt Howe D	NY31500550	Concentric rings	Local climber (name unknown)	Site visit	Geo
CU0107	Burthalyph Howe, Grasmere	NY33700790	Single cup-mark on outcrop	Adam Stanford	Site visit	RA
CU0108	Dudden Valley	SD25178275	Rings and grooves on standing stone	Duddon Valley Research Society	Photographs	PP
CU0109	Copt Howe E	NY31500550	Cupules on outcrop	Adam Stanford	Not yet visited	-
CU0110	Ewe Close	NY60961348	Multiple cupules on boulder in enclosure	Phil Morsman	Not yet visited	-
CU0111	Tongue Howe	NY06700620	'Carved rock on outskirts of settlement'	The Modern Antiquarian (web ref #1)	Not yet visited	-
CU0112	Sampson's Braatful	NY09810805	Boulder with cupules near long cairn	Jamie Lund (National Trust)	Not yet visited	-
CU0113	Lowther Park, Kinniside	NY05601100	Possible cup-marked stone in cairn	Steven Hood	Not yet visited	-
CU0114	Clints Park, Moota	NY15703520	Single large cupule	Steven Hood	Not yet visited	-
CU0115	Casterton Stone Circle	SD63908000	Six cupules on an upright	Paul Frodsham (1989)	Not yet visited	-

Results: RA = Likely to be prehistoric rock art; Geo = Likely to be a geological feature; PP = likely to be a post-prehistoric carving or caused by modern human activity; ND = Feature not detected; U = Unresolved (cup mark score)

Note, where more than code is given they may refer to different features on the same panel.

Table A-3: Assessment of all panels bearing only cup-marks. (≤ 0 = geological; +1 = possibly rock art)

Ref	Site/panel name	Context	Motifs	Evaluation	Score	Assessment
CU0009	Gillalees 1	Boulder	Multiple cups	Photos & text	+2	Rock art
CU0010	Gillalees 2	Boulder	Multiple cups	Photos & text	+2	Rock art
CU0011	Gillalees 3	Boulder	Multiple cups	Drawings & text	+2	Rock art
CU0012	Gillalees 4	Boulder	Multiple cups	Drawings & text	+2	Rock art
CU0022	Castlerigg 6	Field wall	Cup-mark	Site visit	-1	Geological
CU0027	Penrith	Surface find	Multiple cups	Museum visit	+1	Rock art?
CU0030	Glassonby 3	Cairn material	Single cup	Site visit	+3	Rock art
CU0031	Glassonby 4	Cairn material	Single cup	Site visit	+2	Rock art
CU0039	Moor Divock 2	Cairn material	Two cups	Site Visit	+2	Rock art
CU0040	Goggleby Stone	Avenue stone	'Dish' & small cup	Site Visit	-2	Geological
CU0043	Kirksanton 1	Standing stone	Multiple cups	Site visit	+2	Rock art
CU0044	Kirksanton 2	Standing stone	Multiple cups	Site visit	+2	Rock art
CU0045	Po House	Outcrop	Multiple cups	Photos & text	0	Geological
CU0049	Hugill 1	Boulder (settlement)	Single cup	Site visit	+1	Rock art?
CU0050	Hugill 2	Boulder (settlement)	Single cup	Site visit	+1	Rock art?
CU0054	Castle Folds	Boulder (settlement)	Single cup	Photos & text	+2	Rock art
CU0056	North Stainmoor	Surface find	Multiple cups	Site visit	+1	Rock art?
CU0060	Ewanrigg	Surface find	Single cup	Photos & text	+1	Rock art?
CU0066	Hardendale	Cairn kerbstone	Multiple cups	Site visit	0	Geological
CU0068	Gawthwaite Lands	Boulders	Multiple cups	Site visit	0	Geological
CU0070	Crosby Ravensworth	Surface find	Multiple cups	Museum visit	+1	Rock art?
CU0071	Thacka Dene	Surface find	Multiple cups	Museum visit	+1	Rock art?
CU0072	Rigglands	Re-used in lintel	Multiple cups	Photos	+1	Rock art?
CU0073	St Andrew's	Norse cross	Single cup	Site visit	+1	Rock art?
CU0074	Dean capstone	Boulder	Multiple cups	Site visit	0	Geological
CU0077	Moor Divock 3	Cist cover	Single cup	Site visit	0	Geological
CU0078	Lowick Common	Boulder in enclosure	Two cups	Site visit	0	Geological
CU0082	Elterwater 1	Boulder	Multiple cups	Site visit	-3	Geological
CU0083	Sockbridge	Surface find	Single large cup	Photos	0	Geological
CU0086a	Black Crag A	Outcrop	Multiple cups	Site visit	-2	Geological
CU0086b	Black Crag B	Outcrop	Multiple cups	Site visit	-1	Geological
CU0088	Gillalees 5	Outcrop	Multiple cups	Photographs	+3	Rock art
CU0089	Allen Knots	Outcrop	Multiple cups	Site visit	-2	Geological
CU0093	Elterwater 2	Outcrop	Multiple cups	Site visit	+1	Rock art
CU0094	Waterhead	Outcrop	Two cups	Site visit	0	Geological
CU0095	Side Pike	Boulder	Multiple cups	Site visit	+2	Rock art
CU0097	Moor Divock 4	Cairn kerbstone	Single cup	Site visit	0	Geological
CU0099	Barton Fell	Boulder	Single cup	Site visit	+1	Rock art?
CU0100	Swarth Fell	Stone circle upright	Single cup	Site visit	0	Geological
CU0105	Copt Howe C	Boulder	Multiple cups	Site visit	0	Geological
CU0107	Burthaly Howe	Outcrop	Single cup	Site visit	+2	Rock art

Table A-4: Evaluation of all panels bearing simple cup-marks and having no peck marks or occluded surfaces (for detailed assessment criteria see Table 4-5).

Panel ID	Positive attributes (+1)						Negative attributes (-1)					Total score
	Part of complex design	Within 50 m of confirmed rock art	Circular plan	Curving/conical, symm. x-section	Horizontal or gentle slope	No context	Within 50 m geological cupules	Dia. < 2 cm or > 10 cm	Dia.: depth ratio < 2 or > 10	Sharp or uneven edges		
CU0009	-	-	+1	+1	+1	-1	-	-	-	-	+2	
CU0010	-	-	+1	+1	+1	-1	-	-	-	-	+2	
CU0011	-	-	+1	+1	+1	-1	-	-	-	-	+2	
CU0012	-	-	+1	+1	+1	-1	-	-	-	-	+1	
CU0022	-	-	-	-	-	-1	-	-	-	-	-1	
CU0027	-	-	+1	+1	-	-1	-	-	-	-	+2	
CU0030	-	+1	+1	+1	-	-	-	-	-	-	+3	
CU0031	-	+1	-	+1	-	-	-	-	-	-	+2	
CU0039	-	-	+1	+1	-	-	-	-	-	-	+2	
CU0040	-	-	+1	-	-	-	-1	-1	-1	-1	-2	
CU0043	-	-	+1	+1	-	-	-	-	-	-	+2	
CU0044	-	-	+1	+1	-	-	-	-	-	-	+2	
CU0045	-	-	-	+1	+1	-1	-1	-	-	-	0	
CU0049	-	-	+1	+1	-	-1	-	-	-	-	+1	
CU0050	-	-	+1	+1	-	-1	-	-	-	-	+1	
CU0054	-	-	+1	+1	-	-	-	-	-	-	+2	
CU0056	-	-	+1	+1	-	-1	-	-	-	-	+1	
CU0060	-	-	+1	+1	-	-1	-	-	-	-	+1	
CU0066	-	-	-	-	+1	-	-	-	-1	-1	0	
CU0070	-	-	+1	+1	-	-1	-	-	-	-	+1	
CU0071	-	-	+1	+1	-	-1	-	-	-	-	+1	
CU0072	-	-	+1	+1	-	-1	-	-	-	-	+1	
CU0073	-	-	+1	+1	-	-1	-	-	-	-	+1	

Table A-4 cont.

Panel ID	Positive attributes (+1)						Negative attributes (-1)						Total score
	Part of complex design	Within 50 m of confirmed rock art	Circular plan	Curving/conical, symm. x-section	Horizontal or gentle slope	No context	Within 50 m geological cupules	Dis. < 2 cm or > 10 cm	Dis.: depth ratio < 2 or > 10	Sharp or uneven edges			
CU0074	-	-	-	-	+1	-	-	-	-	-1	0		
CU0077	-	-	-	-	-	-	-	-	-	-	0		
CU0078	-	+1	-	-	+1	-	-1	-	-	-1	0		
CU0082	-	-	-	-	-	-1	-	-	-	-1	-3		
CU0083	-	-	+1	+1	-	-1	-	-	-	-	0		
CU0086a	-	-	+1	-	-	-1	-	-	-	-1	-2		
CU0086b	-	-	+1	+1	-	-1	-	-	-	-1	-1		
CU0088	-	+1	+1	+1	+1	-1	-	-	-	-	+3		
CU0089	-	-	-	-	-	-1	-	-	-	-1	-2		
CU0093	-	-	+1	+1	+1	-1	-1	-	-	-	+1		
CU0094	-	-	+1	-	+1	-1	-	-	-	-1	0		
CU0095	-	-	+1	+1	+1	-1	-	-	-	-	+2		
CU0097	-	-	+1	-	-	-	-	-	-	-1	0		
CU0099	-	-	+1	+1	+1	-1	-	-	-	-1	+1		
CU0100	-	-	+1	-	-	-	-	-1	-	-	0		
CU0105	-	+1	-	+1	-	-1	-1	-	-	-	0		
CU0107	-	-	+1	+1	+1	-1	-	-	-	-	+2		

Table A-5: Final listing of all panels considered highly likely to be prehistoric rock art in Cumbria (based on criteria defined in Chapter 4)

Panel ID	Panel Name	NGR	Character area found	Elevation to nearest 10 m OD	Context	Panel type	Panel geology	Motifs
CU0001	Copt Howe A	NY31396583	High Fells	100	Landscape	Boulder	BVS: Andesite	Complex, PG style
CU0002	Copt Howe B	NY31396583	High Fells	100	Landscape	Boulder	BVS: Andesite	Incomplete rings
CU0003	Place Fell Cottage	NY40031614	High Fells	170	Landscape	Outcrop	BVS	Multiple cups, ovals
CU0004	Greenrigg	NY40031580	High Fells	160	Landscape	Outcrop	BVS	Multiple cups, parallel grooves
CU0005	Crookabeck	NY40341503	High Fells	150	Landscape	Outcrop	BVS	Multiple cups, ovals, cup-and rings
CU0006	Beckstones	NY40341503	High Fells	160	Landscape	Outcrop	BVS	Multiple cups, grooves
CU0007	Tortie 1	NY58905780	North Pennines	180	Monument	Boulder	Sandstone	Multiple cups, cup-and rings
CU0008	Tortie 2	NY58905870	North Pennines	180	Landscape	Boulder	Sandstone	Multiple cups.
CU0009	Gillalees 1	NY57127090	Border Moors & Forests	220	Landscape	Boulder	Sandstone	Multiple cups.
CU0010	Gillalees 2	NY57127090	Border Moors & Forests	220	Landscape	Boulder	Sandstone	Multiple cups,
CU0011	Gillalees 3	NY57127090	Border Moors & Forests	220	Landscape	Boulder	Sandstone	Multiple cups,
CU0012	Gillalees 4	NY57127090	Border Moors & Forests	220	Landscape	Boulder	Sandstone	Multiple cups,
CU0013	Long Meg	NY57103720	Eden Valley	170	Monument	Standing stone	Red sandstone	Concentric rings with central cups, spirals
CU0023	Little Meg 1	NY57693749	Eden Valley	170	Monument	Kerbstone (burial cairn)	Whinstone	Spiral linked to concentric rings. No central cup.
CU0024	Little Meg 2	NY57693749	Eden Valley	170	Monument	Kerbstone (burial cairn)	Unknown (lost)	Cup, cup and ring
CU0025	Little Meg 3	NY57693749	Eden Valley	170	Monument	Cobble (burial cairn)	Red sandstone	Concentric penanulars
CU0026	Little Meg 4	NY57693749	Eden Valley	170	Monument	Cobble (burial cairn)	Red sandstone	Cup and incomplete ring
CU0028	Glassonby 1	NY57293934	Eden Valley	130	Monument	Kerbstone (burial cairn)	Unknown (fine-grain)	Concentric rings, chevrons. No central cups.
CU0030	Glassonby 3	NY57293934	Eden Valley	130	Monument	Cobble (burial cairn)	Red sandstone	Single cup
CU0031	Glassonby 4	NY57293934	Eden Valley	130	Monument	Cobble (burial cairn)	Red sandstone	Single cup
CU0033	Old Parks 3	NY56993988	Eden Valley	110	Monument	Slab (burial cairn)	Sandstone	Curvilinear grooves
CU0034	Old Parks 4	NY56993988	Eden Valley	110	Monument	Slab (burial cairn)	Sandstone	Curvilinear grooves
CU0035	Old Parks 5	NY56993988	Eden Valley	110	Monument	Slab (burial cairn)	Sandstone	Curvilinear grooves
CU0037	Redhills	NY50182777	Eden Valley	150	Monument	Cist cover	Sandstone	Multiple cups, grooves

Panel ID	Panel Name	NGR	Character area found	Elevation to nearest 10 m OD	Context	Panel type	Panel geology	Motifs
CU0039	Moor Divoek 2	NY49402196	High Fells	310	Monument	Slab (burial cairn)	Unknown	Two cups
CU0043	Kirksanton 1	SD13608110	W, Cumbrian Coastal Plain	10	Monument	Standing stone	Granite	Three cups
CU0044	Kirksanton 2	SD13608110	W. Cumbrian Coastal Plain	10	Monument	Standing stone	Granite	Four cups
CU0054	Castleolds	NY67301090	Orton Fells	400	IA settlement	Cobble	Red sandstone	Single cup
CU0055	Leonard's Cragg	NY82351423	North Pennines	270	Landscape	Outcrop	Limestone	Concentric penanular with radial groove
CU0057	Ruckcroft	NY53604470	Eden Valley	210	No context	Cobble	Red sandstone	Concentric penanular with radial groove
CU0058	Stagstones Farm	NY53663157	Eden Valley	220	No context	Slab	Red sandstone	Concentric penanular with radial groove
CU0059	Eden Hall	NY55202990	Eden Valley	120	No context	Boulder	Gabbro	Cups and rings enclosed in groove
CU0061	Dean	NY06992495	W. Cumbrian Coastal Plain	100	No context	Boulder	Sandstone	Concentric rings around cup
CU0062	Maryport 1	NY04683716	Solway Basin	50	No context	Cobble	Red sandstone	Concentric rings around cup
CU0063	Maryport 2	NY04683716	Solway Basin	50	No context	Slab	Red sandstone	Concentric arcs, no cup
CU0069	Longsleddale	Unknown	High Fells	Unknown	No context	Cobble	BVS	Single rings on both sides
CU0084	Shap Avenue	NY55821529	Orton Fells	250	Monument	Standing stone	Granite	Two cups
CU0087	Low Park	NY14802030	High Fells	120	Landscape	Outcrop	Slate	Multiple cups
CU0088	Gillalees 5	NY57107080	Border Moors & Forests	220	Landscape	Boulder	Sandstone	Multiple cups
CU0090	Syke Farm	NY17231696	High Fells	110	Landscape	Outcrop	Slate	Multiple cups
CU0095	Side Pike	NY28650558	High Fells	120	Landscape	Boulder	Rhyolite (?)	Multiple cups
CU0096	Broadgate Park	NY33850776	High Fells	70	Landscape	Outcrop	BVS	Multiple cups
CU0107	Burthalyp Howe	NY33700790	High Fells	90	Landscape	Outcrop	BVS	Single cup

Table A-6: Final listing of panels which might potentially be prehistoric rock art but which have an element of doubt

Panel ID	Panel Name	NGR	Context	Panel type	Region found	Marking	Reason for doubt
CU0014	Long Meg's Daughters 1	NY57103720	Monument	Stone circle upright	Eden Valley	Grooves	Not detected
CU0015	Long Meg's Daughters 2	NY57103720	Monument	Stone circle upright	Eden Valley	Spiral	Not detected
CU0016	Long Meg's Daughters 3	NY57103720	Monument	Stone circle upright	Eden Valley	Spiral, concentric arcs	Not detected
CU0017	Castlerigg 1	NY29202370	Monument	Stone circle	Eden Valley	Spiral	Not detected
CU0018	Castlerigg 2	NY29202370	Monument	Stone circle	Eden Valley	Spiral	Not detected
CU0027	Penrith	NY51503050	Portable	Unprovenanced cobble	Eden Valley	Cups	Score = +1 (possible historical origin?)
CU0029	Glassonby 2	NY57293934	Monument	Kerbed cairn Stone circle	Eden Valley	Ring	Lost – no pictures
CU0032	Glassonby 5	NY57293934	Monument	Kerbed cairn	Eden Valley	Cup and ring	Private collection – no pictures
CU0046	Ash House 1	SD19208730	Landscape	Boulder	High Fells	Parallel grooves	Not visited. SB suggests 'polissoir'
CU0047	Ash House 2	SD19248710	Landscape	Boulder	High Fells	Single cup	Not visited. SB suggests 'possible'
CU0048	Ash House 3	SD19208730	Landscape	Boulder	High Fells	Cup and ovals	Not visited. SB suggests 'quarry marks'
CU0049	Hugill 1	NY43730097	IA settlement	Boulder	High Fells	Single cup	Score = +1 (possible natural origin?)
CU0050	Hugill 2	NY43730097	IA settlement	Boulder	High Fells	Single cup	Score = +1 (possible natural origin?)
CU0051	Hugill 3	NY43730097	IA settlement	Boulder	High Fells	Single cup	Not found
CU0052	Hugill 4	NY43730097	IA settlement	Boulder	High Fells	Single cup	Not found
CU0053	Hugill 5	NY43730097	IA settlement	Boulder	High Fells	Single cup	Not found
CU0056	North Stainmoor	NY83161466	Portable	Slab	North Pennines	Two cups	Score = +1 (possible historical origin?)
CU0060	Ewanrigg	NY03503550	Portable	Cobble	W. Cumbrian Coastal Plain	Single cup	Score = +1 (possible historical origin?)
CU0064	Aspatria 1	NY14134185	Monument	Viking burial Cist stone	Solway Basin	Complex	Lost, possibly later date

Panel ID	Panel Name	NGR	Context	Panel type	Region found	Marking	Reason for doubt
CU0065	Aspatia 2	NY14134185	Monument	Viking burial Cist stone	Solway Basin	Complex	Lost, possibly later date
CU0067	Chapel Flat	NY36505050	Monument	Stone circle Upright	Solway Basin	'Circle'	Lost, no pictures
CU0070	Crosby Ravensworth	NY61881279	Portable	Surface find, cobble	Orton Fells	Multiple cups	Score = +1 (possible historical origin?)
CU0071	Thacka Dean	NY50753075	Portable	Re-used, wall	Eden Valley	Multiple cups	Score = +1 (possible historical origin?)
CU0072	Rigglands	NY63503150	Portable	Re-used, lintel slab	Eden Valley	Multiple cups	Score = +1 (possible historical origin?)
CU0073	St Andrews	NY51503050	Portable	Re-used, cross	Eden Valley	Single cup	Score = +1 (possible historical origin?)
CU0091	Greystoke	NY32300425	Settlement?	Boulder	High Fells	Chevrons	Possible historical origin?
CU0093	Elterwater 2	NY32300435	Landscape	Outcrop	High Fells	Two cups	Score = +1 (possible geological origin?)

APPENDIX B

Cup-mark measurement (Chapter 5)

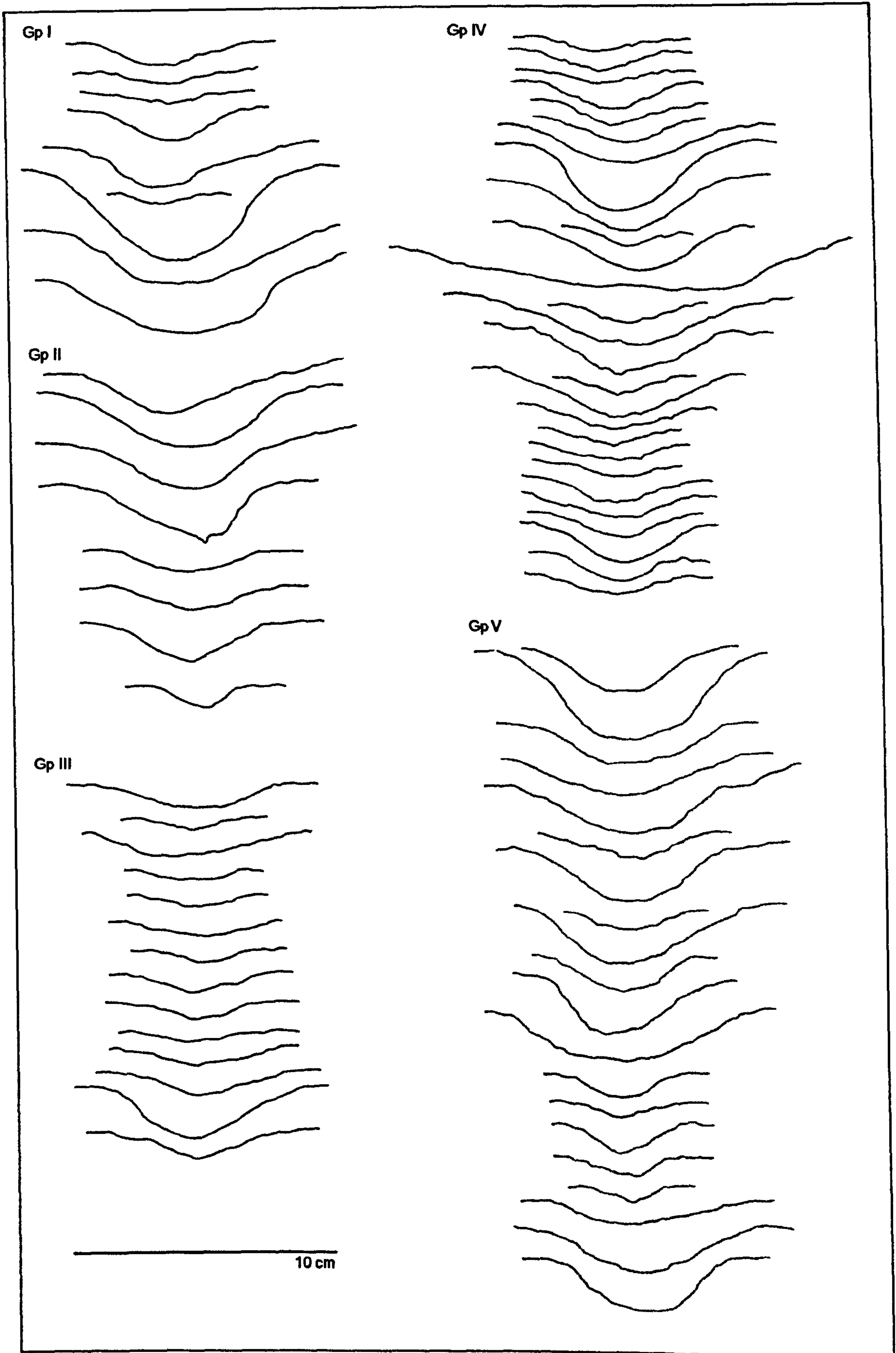


Figure B-1: Cup-mark profiles for Low Park, Crummock Water

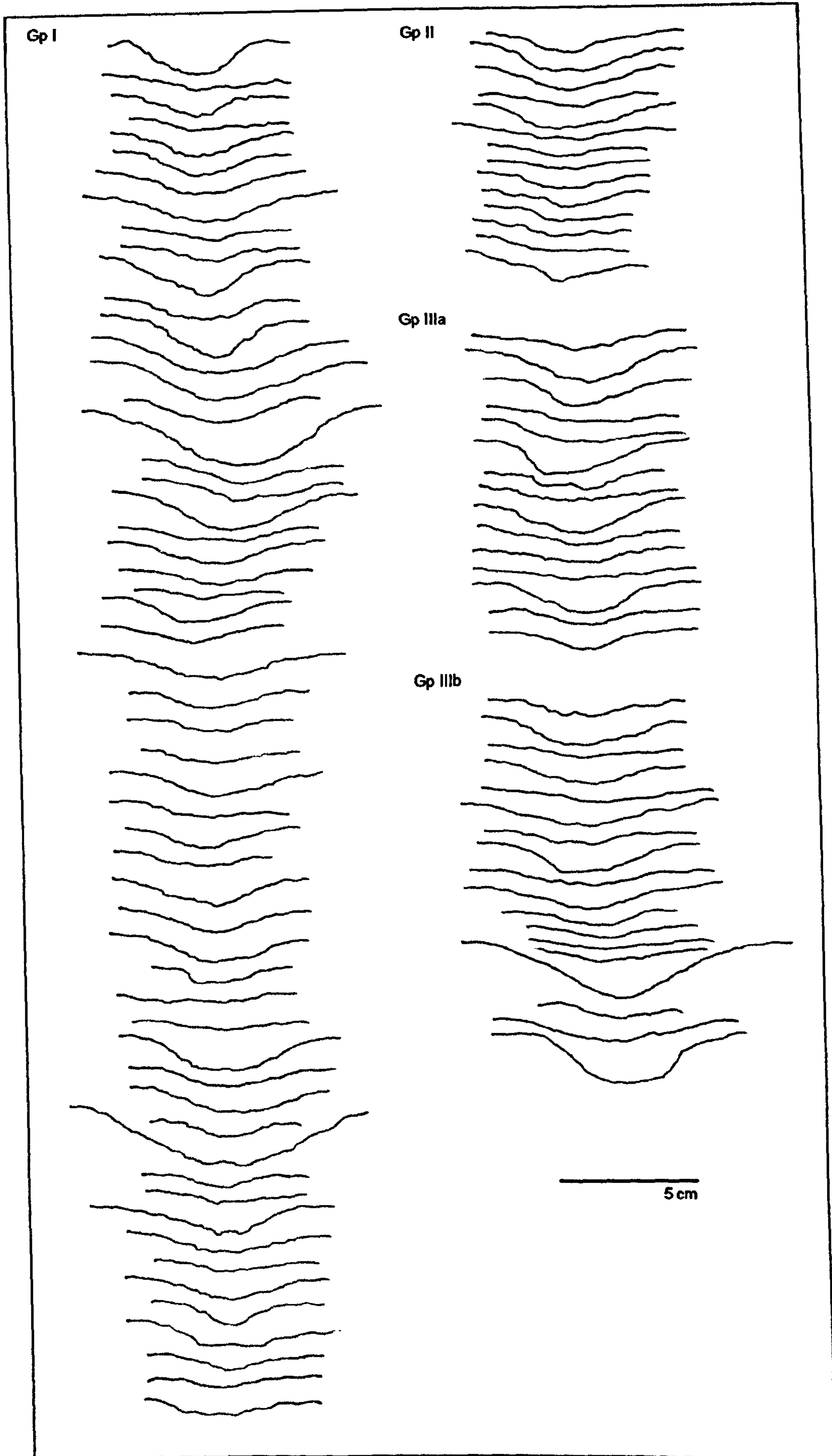


Figure B-2: Cup-mark profiles for Broadgate Park, Grasmere.




Figure B-3: Cup-mark profiles for Side Pike, Great Langdale

Table B-1 Cup measurements for Low Park, Crummock Water.

Gp.	Dia. (mm)	Depth (mm)	Dia./Depth
I	55	9	6.11
I	45	4	11.25
I	35	3	11.67
I	55	12	4.58
I	85	16	5.31
I	30	4	7.50
I	95	35	2.71
I	90	20	4.50
II	80	15	5.33
II	95	21	4.52
II	75	16	4.69
II	80	20	4.00
II	55	7	7.86
II	60	9	6.67
II	65	15	4.33
II	35	8	4.38
III	65	9	7.22
III	30	4	7.50
III	75	9	8.33
III	35	4	8.75
III	40	5	8.00
III	60	6	10.00
III	35	5	7.00
III	55	8	6.88
III	55	6	9.17
III	40	4	10.00
III	60	7	8.57
III	65	10	6.50
III	75	20	3.75
III	70	10	7.00
IV	50	5	10.00
IV	55	8	6.88
IV	55	5	11.00
IV	55	10	5.50
IV	55	8	6.88
IV	50	9	5.56
IV	90	15	6.00
IV	80	25	3.20
IV	80	19	4.21
IV	40	7	5.71
IV	90	19	4.74
IV	50	6	8.33
IV	120	18	6.67
IV	75	16	4.69
IV	45	7	6.43
IV	90	17	5.29
IV	60	8	7.50
IV	50	5	10.00
IV	60	7	8.57

Gp.	Dia. (mm)	Depth (mm)	Dia./Depth
IV	50	6	8.33
IV	60	9	6.67
IV	65	8	8.13
IV	60	9	6.67
IV	85	16	5.31
IV	45	10	4.50
IV	60	6	10.00
V	85	17	5.00
V	100	34	2.94
V	75	16	4.69
V	85	15	5.67
V	80	19	4.21
V	70	10	7.00
V	80	22	3.64
V	50	7	7.14
V	90	24	3.75
V	65	15	4.33
V	65	22	2.95
V	95	19	5.00
V	45	10	4.50
V	40	6	6.67
V	50	12	4.17
V	45	7	6.43
V	35	7	5.00
V	75	10	7.50
V	80	17	4.71
V	65	21	3.10
V	75	22	3.41
V	75	25	3.00
V	110	28	3.93
V	60	9	6.67
V	70	11	6.36
V	70	10	7.00
V	50	10	5.00
V	70	21	3.33
V	70	12	5.83
V	70	20	3.50
V	80	17	4.71
V	65	13	5.00
V	55	8	6.88
V	55	7	7.86
V	80	11	7.27
V	45	4	11.25
V	35	13	2.69
V	65	8	8.13
V	180	60	3.00
V	50	9	5.56
V	95	23	4.13
V	50	6	8.33

Gp.	Dia. (mm)	Depth (mm)	Dia./Depth
V	70	16	4.38
V	70	14	5.00
V	75	16	4.69
V	50	14	3.57
V	110	34	3.24
V	70	17	4.12
V	70	23	3.04

Gp.	Dia. (mm)	Depth (mm)	Dia./Depth
V	90	21	4.29
V	65	16	4.06
V	35	7	5.00
V	45	9	5.00
V	85	20	4.25
V	80	30	2.67
Av.	66	13	5.90

Table B-2 Cup measurements for Side Pike, Great Langdale

Cup no.	Dia. (mm)	Depth (mm)	Dia./Depth
1	43	5	8.60
2	76	12	6.33
3	65	6	10.83
4	67	11	6.09
5	57	3	19.00
6	72	9	8.00
7	35	3	11.67
8	69	23	3.00
9	67	14	4.79
10	60	19	3.16
11	62	9	6.89
12	77	12	6.42
13	54	11	4.91
14	55	3	18.33
15	65	5	13.00
16	70	9	7.78
17	95	29	3.28
18	60	7	8.57
19	35	3	11.67
20	67	13	5.15
21	49	6	8.17
22	40	5	8.00
23	43	6	7.17
24	43	5	8.60
25	65	11	5.91
26	43	4	10.75
27	40	3	13.33
28	72	7	10.29
29	52	8	6.50
30	55	8	6.88
31	35	4	8.75

Cup no.	Dia. (mm)	Depth (mm)	Dia./Depth
32	32	3	10.67
33	74	30	2.47
34	82	19	4.32
35	76	10	7.60
36	41	5	8.20
37	86	22	3.91
38	63	6	10.50
39	32	4	8.00
40	62	12	5.17
41	67	7	9.57
42	101	31	3.26
43	61	8	7.63
44	43	3	14.33
45	55	4	13.75
46	47	6	7.83
47	45	6	7.50
48	55	5	11.00
49	75	9	8.33
50	47	7	6.71
51	72	12	6.00
52	86	18	4.78
53	45	4	11.25
54	38	4	9.50
55	56	5	11.20
56	42	5	8.40
57	45	4	11.25
58	43	3	14.33
59	47	7	6.71
60	45	5	9.00
Av.	58	9	8.00

Table B-3 Cup measurements for Broadgate Park, Grasmere

Gp.	Cup	Dia. (mm)	Depth (mm)	Dia./Depth
I	1	50	12	4.17
I	2	51	4	12.75
I	3	42	7	6.00
I	4	42	4	10.50
I	5	55	8	6.88
I	6	55	8	6.88
I	7	65	8	8.13
I	8	75	10	7.50
I	9	36	4	9.00
I	10	32	5	6.40
I	11	64	13	4.92
I	12	50	7	7.14
I	13	53	14	3.79
I	14	86	12	7.17
I	15	81	14	5.79
I	16	51	9	5.67
I	17	105	21	5.00
I	18	60	7	8.57
I	19	55	7	7.86
I	20	72	14	5.14
I	21	57	6	9.50
I	22	70	9	7.78
I	23	55	6	9.17
I	24	35	3	11.67
I	25	52	9	5.78
I	26	45	6	7.50
I	27	78	9	8.67
I	28	45	6	7.50
I	29	36	4	9.00
I	30	36	4	9.00
I	31	70	9	7.78
I	32	47	4	11.75
I	33	57	7	8.14
I	34	44	4	11.00
I	35	56	10	5.60
I	36	56	8	7.00
I	37	54	9	6.00
I	38	30	5	6.00
I	39	50	3	16.67
I	40	53	4	13.25
I	41	73	13	5.62
I	42	52	7	7.43
I	43	63	9	7.00
I	44	40	5	8.00
I	45	115	21	5.48
I	46	35	5	7.00
I	47	47	4	11.75
I	48	72	10	7.20
I	49	60	7	8.57

Gp.	Cup	Dia. (mm)	Depth (mm)	Dia./Depth
I	50	41	4	10.25
I	51	65	8	8.13
I	52	43	9	4.78
I	53	66	8	8.25
I	54	51	6	8.50
I	55	35	3	11.67
I	56	45	5	9.00
II	1	62	7	8.86
II	2	66	9	7.33
II	3	66	9	7.33
II	4	52	5	10.40
II	5	67	10	6.70
II	6	77	5	15.40
II	7	34	3	11.33
II	8	40	3	13.33
II	9	43	6	7.17
II	10	43	6	7.17
II	11	40	4	10.00
II	12	42	4	10.50
II	13	36	2	18.00
II	14	57	8	7.13
IIIa	1	52	6	8.67
IIIa	2	62	10	6.20
IIIa	3	60	4	15.00
IIIa	4	56	9	6.22
IIIa	5	73	5	14.60
IIIa	6	82	10	8.20
IIIa	7	56	5	11.20
IIIa	8	64	10	6.40
IIIa	9	68	6	11.33
IIIa	10	82	9	9.11
IIIa	11	45	5	9.00
IIIa	12	50	5	10.00
IIIa	13	50	4	12.50
IIIa	14	55	4	13.75
IIIa	15	109	21	5.19
IIIa	16	37	5	7.40
IIIa	17	75	9	8.33
IIIa	18	73	19	3.84
IIIb	1	70	6	11.67
IIIb	2	76	12	6.33
IIIb	3	65	10	6.50
IIIb	4	57	4	14.25
IIIb	5	62	6	10.33
IIIb	6	70	12	5.83
IIIb	7	50	7	7.14
IIIb	8	55	4	13.75
IIIb	9	66	11	6.00
IIIb	10	62	6	10.33

Gp.	Cup	Dia. (mm)	Depth (mm)	Dia./Depth
IIIb	11	62	5	12.40
IIIb	12	71	5	14.20
IIIb	13	61	12	5.08
IIIb	14	52	5	10.40
IIIb	15	51	7	7.29
I	1	50	12	4.17
I	2	51	4	12.75
I	3	42	7	6.00

Gp.	Cup	Dia. (mm)	Depth (mm)	Dia./Depth
I	4	42	4	10.50
I	5	55	8	6.88
I	6	55	8	6.88
I	7	65	8	8.13
I	8	75	10	7.50
I	9	36	4	9.00
Av.	-	57	8	8.50

Table B-4: Cup measurements for Bryn Celli Ddu, provided by A. Stanford

Cup	Dia. (mm)	Depth (mm)	Dia./Depth
1	150	40	3.75
2	40	20	2.00
3	55	25	2.20
4	55	20	2.75
5	35	15	2.33
6	30	15	2.00
7	60	25	2.40
8	80	30	2.67
9	50	15	3.33
10	40	15	2.67
11	50	15	3.33
12	60	20	3.00
13	70	25	2.80
14	25	10	2.50
15	45	15	3.00

Cup	Dia. (mm)	Depth (mm)	Dia./Depth
16	60	25	2.40
17	40	15	2.67
18	40	20	2.00
19	40	15	2.67
20	40	15	2.67
21	150	50	3.00
22	50	15	3.33
23	50	25	2.00
24	50	18	2.78
25	50	16	3.13
26	50	12	4.17
27	150	28	5.36
Av.	60	21	2.85

Table B-5: Cups analysed by depth/diameter ratio.

Depth/dia.	Low Park	Side Pike	Broadgate Park	BCD
0-1.99	0	0	0	0
2-2.99	5	1	0	17
3-3.99	14	4	2	8
4-4.99	25	4	3	1
5.5.99	19	3	11	1
6-6.99	16	9	13	0
7-7.99	13	6	21	0
8.8.99	10	11	13	0
9-9.99	1	3	8	0
10-10.99	5	5	9	0
11-11.99	4	6	9	0
12-12.99	0	0	3	0
13-13.99	0	3	4	0
14-14.99	0	2	3	0
15-15.99	0	0	2	0
16-16.99	0	0	1	0
17-17.99	0	0	0	0
18-18.99	0	1	1	0
19-19.99	0	1	0	0

APPENDIX C

Data tables used for
GIS Analysis in Chapter 6

Table C-1: Rock art panel data used for GIS Analysis

name	eastings	northings	type	evaluation
Aspatria	314130	541850	Monument	Unresolved
Swinside	317200	488300	Monument	Unresolved
Broomrigg	354800	546600	Other	Unresolved
Beckstones	340340	515030	Landscape	Rock art
Copt Howe	331396	505835	Landscape	Rock art
Gillalees	357120	570880	Landscape	Rock art
Leonard's Cragg	382350	514230	Landscape	Rock art
Place Fell Cottage	340030	516140	Landscape	Rock art
Greenrigg	340030	516070	Landscape	Rock art
Crookabeck	340340	515800	Landscape	Rock art
Tortie 2	358900	558700	Landscape	Rock art
Burthalyt Howe, Grasmere	333700	507900	Landscape	Rock art
Low Park, Loweswater	314800	520300	Landscape	Rock art
Syke Farm, Buttermere	317230	516960	Landscape	Rock art
Elterwater 2	332300	504250	Landscape	Rock art
Side Pike, Great Langdale	328650	505580	Landscape	Rock art
Broadgate Park, Grasmere	333850	507760	Landscape	Rock art
Glassonby	357290	539340	Monument	Rock art
Little Meg	357690	537490	Monument	Rock art
Long Meg	357100	537200	Monument	Rock art
Old Parks	356990	539880	Monument	Rock art
Redhills	350180	527770	Monument	Rock art
Tortie 1	358900	557800	Monument	Rock art
Moor Divock 1	349400	521960	Monument	Rock art
Kirksanton	313600	481100	Monument	Rock art
Shap Avenue	355820	515290	Monument	Rock art
Castle Folds	367300	510900	Other	Rock art
Crosby Ravensworth	361879	512790	Other	Rock art
Dean	306990	524950	Other	Rock art
Ewanrigg	303500	535500	Other	Rock art
St Andrews	313610	481100	Other	Rock art
Eden Hall	355200	529900	Other	Rock art
Maryport	304680	537660	Other	Rock art
North Stainmore	383160	514660	Other	Rock art
Penrith	350750	530750	Other	Rock art
Ruckcroft	353600	544700	Other	Rock art
Stag Stone Farm	353660	531570	Other	Rock art
Longsleddale	349500	503500	Other	Rock art
Ash House	319200	487300	Landscape	Unresolved
Birks Farm	323000	599200	Landscape	Unresolved
Rothay Park	337200	504500	Landscape	Unresolved
Chapel Flat	336500	550500	Monument	Unresolved
Hugill	343730	500970	Other	Unresolved
Rigglands	363500	531500	Other	Unresolved
Greystoke Estate	341400	531200	Other	Unresolved

Table C-2: Prehistoric monument data used in GIS analysis

name	eastings	northings	type	period
Castlerigg	329100	523600	Stone circle	Neo
Long Meg	357100	537200	Stone circle	Neo
Gamelands	364000	508200	Stone circle	Neo
Swinside	317200	488300	Stone circle	Neo
Mayburgh	351900	528400	Henge	Neo
King Arthurs Round Table	352300	528300	Henge	Neo
Kemp Howe	356800	513300	Stone circle	Neo
Ehenside Tarn	300270	507050	Settlement	Neo
Kirksanton	316610	481100	Standing stone	Neo
Grey Croft	303300	502400	Stone circle	Neo
Elva Plain	317600	531700	Stone circle	Neo
Grey Yauds	354500	548700	Stone circle	Neo
Wilson Scar	355000	518300	Stone circle	Neo
Birkrigg	329200	473900	Stone circle	BA
Urswick	326300	474500	Chambered tomb	Neo
Bleaberry Haws	326400	494600	Stone circle	BA
Lacra A	315000	481300	Stone circle	BA
Lacra B	314900	481000	Stone circle	BA
Lacra C	315000	481000	Stone circle	BA
Lacra D	315100	481300	Stone circle	BA
Brats Hill	317600	502300	Stone circle	BA
White Moss NE	317300	502400	Stone circle	BA
White Moss SW	317300	524000	Stone circle	BA
Low Longrigg NE	317100	502800	Stone circle	BA
Low Longrigg SW	317100	502700	Stone circle	BA
Gretigate	305800	503700	Stone circle	BA
Blakeley Raise	306000	514000	Stone circle	BA
Studfoldgate	304000	522300	Stone circle	BA
Bannside	328600	496800	Stone circle	BA
The Beacon	328000	484200	Stone circle	BA
The Kirk	325100	482700	Stone circle	BA
Casterton	363900	480000	Stone circle	BA
Hall Foss	311200	485700	Stone circle	BA
Kirkstones	310600	484300	Stone circle	BA
Annaside	309900	485300	Stone circle	BA
Ash House	319300	487300	Stone circle	BA
Lamplugh	306500	517700	Stone circle	BA
Egremont	599500	210700	Stone circle	BA
Le Wheles	598900	218000	Stone circle	BA
Little Meg	357700	537500	Stone circle	BA
Glassonby	357300	539300	Stone circle	BA
Broomrigg A	354800	546700	Stone circle	BA
Broomrigg B	354800	546600	Stone circle	BA
Broomrigg C	354800	546500	Stone circle	BA
Broomrigg D	355000	546600	Stone circle	BA
Leacet Hill	356300	526300	Stone circle	BA
Moor Divock 4	349400	522000	Stone circle	BA
Moor Divock 5	349300	522200	Stone circle	BA
The Cockpit	348300	522200	Stone circle	BA
Swarth Fell	345700	519200	Stone circle	BA

name	eastings	northings	type	period
Gunnerkeld	356800	517800	Stone circle	BA
Castlehowe Scar	358700	515400	Stone circle	BA
Iron Hill North	359600	514800	Stone circle	BA
Iron Hill South	359600	514700	Stone circle	BA
Oddendale	359200	512900	Stone circle	BA
White Hag	360700	511600	Stone circle	BA
Hird Wood	341700	505900	Stone circle	BA
Motherby	341900	528200	Stone circle	BA
Knipe Scar	352900	519300	Stone circle	BA
Shap	355900	515200	Avenue	Neo

Table C-3: Data used to produce Figure 6-14.

No.	name	eastings	northings
1	Kirkhead Cave	339100	475670
2	Drigg	306500	499200
3	St Bees	297000	512000
4	Williamsons Moss	308500	491800
5	Solway Moss	334900	569000
6	Waterhead	337290	503300
7	Crosby-on-Eden	346100	586000
8	Ehenside Tarn	300270	507050
9	Eskmeals	308000	493500
10	Blea Tarn	329300	504400
11	Plasketlands	309700	546200
12	Cocklakes, Carlisle	345500	551500
13	Sandscale	318645	475475
14	Holbeck Park	322685	470129
15	Barfield Tarn	310600	486900
16	Castlerigg	329100	523600
17	Long Meg and daughters	357100	537200
18	Gamelands	364000	508200
19	Swinside	317200	488300
20	Little Meg	357690	537490
21	Moor Divock	349400	522000
22	Broomrigg	354800	546600
23	Oddendale	359200	512900
24	Kemp Howe	356800	513300
25	Kirksanton	313600	481100

No.	name	eastings	northings
26	Ash House	319200	487300
27	Shap	355900	515200
28	Burnmoor	317300	502400
29	Mayburgh	351900	528400
30	King Arthurs Round Table	352300	528300
32	Aughertree Fell	325740	537460
33	Carrock Fell	334250	533640
34	Howe Robin	362500	510500
35	Hallin Fell	343400	519800
36	Haverbrack	348200	480200
37	The Currick	353760	582700
38	Sampsons Bratful	309840	508050
39	Raisett Pike	368400	507300
40	Skelmore Heads	327420	475400
41	Trainford Brow	353690	524310
42	Cow Green	361520	511980
43	Crosby Garrett	365000	507000
44	Urswick	326300	474500
45	Devoke Water	315600	497400
46	Matterdale	339000	520000
47	Foulshaw	346400	485400
48	Old Parks	356990	539880
49	Allithwaite	338700	476650
50	Ewanrigg	303530	535210

Table C-4: Data table for GIS analysis of linear mounds

name	eastings	northings
Haverbrack	348200	480200
The Currick	353760	582700
Sampsons Bratful	309840	508050
Raisett Pike	368400	507300
Skelmore Heads	327420	475400
Trainford Brow	353690	524310
Cow Green	361520	511980
Crosby Garrett	365000	507000
Hesket	351200	537500
Black Essett	358600	488500
Town Bank XI	307290	509840
Town Bank X	307630	509870
Town Bank X	307680	509980
Town Bank X	307600	509890
Stainton Fell	313570	494270
Grange House	352800	518760
Howgate Foot	352250	519220
Askham Fell	348750	523100
Mossthorn Farm A	348250	530600
Mossthorn Farm B	348900	530430

name	eastings	northings
Megs Lapful	363810	578330
Newbiggin Fell	358000	548610
Shapbeck	355280	518600
Rowantree Force	314790	494620
Heathwaite Fell	325020	488230
Dalston Hall	337160	551580
Longbarrow Moss	303470	512670
River Bleng	310450	507910
Caw Gill A	310450	507910
Caw Gill B	310450	507910
Scalderskew	309130	507930
Irton Fell	313600	502000
Longbarrow Field	300100	510590
Stockdale Moor I A	310150	507750
Stockdale Moor IV A	309630	508270
Stockdale Moor IV B	309660	508260
Stockdale Moor VIII A	309780	509820
Stockdale Moor VII	309980	509770
Stockdale Moor I B	310000	507800

Table C-5: Stone axe data used for GIS analysis.

ref	site	eastings	northings	form	finish
19213	Whitebeck, Shopford, Askerton	356400	574250	Complete	Part polished
40240	Sowerby Lodge Farm	319550	472730	Complete	Polished
16739	Millom, Hodbarrow	317500	478500	Complete	Polished
18966	Low Frith, Near Cark, Lower Allithwaite	333900	479580	Complete	Polished
18975	Low Scales, Millom Without	315820	481670	Complete	Polished
18970	Cross Villa, Silecroft, Whicham	313100	481900	Complete	Polished
16720	Little Strickland Hill, Witherslack	342700	485300	Complete	Polished
17747	Rough Crag Stone, Coniston	327450	501750	Complete	Polished
6438	St John Beckermat, Boghder	301000	506000	Complete	Polished
17751	Kirkby Stephen	377000	506000	Complete	Polished
6483	St John Beckermat, Low Mill	300900	507900	Complete	Polished
31573	Rowentree Crag	353000	513000	Complete	Polished
19484	Reagill, Crosby Ravensworth	360000	517000	Complete	Polished
19298	Pardshaw Crag, Dean	310230	525670	Complete	Polished
19492	Penrith	351400	531000	Complete	Polished
16930	Addingham, Little Salkeld	356000	536000	Complete	Polished
19626	Mechi Farm, Blennerhasset and Torpenhow	317400	541200	Complete	Polished
19215	The Harras, Ainstable	354000	546100	Complete	Polished
19487	Red Dial, Old Carlisle, Wigton	326720	546420	Complete	Polished
18963	Sandwath	330610	547900	Complete	Polished
16935	Wigton	325000	548000	Complete	Polished
16926	Dalston Street, Carlisle	339000	556000	Complete	Polished
192	Biggar, Walney Island	319300	466300	Complete	Roughout
16786	Moss Side, Barrow in Furness	324280	468380	Complete	Roughout
195	Dane Ave, Barrow	321000	471600	Complete	Roughout
19481	Unprovenanced	305000	475000	Complete	Roughout
213	Skelmore Heads	327100	475500	Complete	Roughout
200	Brockholes, Greenscoe	322100	476600	Complete	Roughout
18976	Waterblean, Millom Without	317600	482500	Complete	Roughout
36	Heversham	350100	483300	Complete	Roughout
337	Williamsons Moss Finds, Bootle	308200	491700	Complete	Roughout
7	Scout Scar, Underbarrow	348700	492100	Complete	Roughout
16924	Drigg Beach	306000	497000	Complete	Roughout
27	Hawkshead	335000	498000	Complete	Roughout
6462	Burnt Moor, Drigg and Carleton	305400	500600	Complete	Roughout
6466	Irtton, Ainhouse Roughout	312000	501000	Complete	Roughout
175	Porterthwaite Wood	314000	501000	Complete	Roughout
6460	Bleawith, Gosforth	305400	502700	Complete	Roughout
319	Loughrigg	334000	504000	Complete	Roughout
44	Hirdwood, Troutbeck	341600	505800	Complete	Roughout
19632	Pike Of Stickle, Great Langdale	327500	506500	Complete	Roughout
W16	Thorn Crag	328100	506800	Complete	Roughout
323	Ehenside	300300	507100	Complete	Roughout
c14	Scafell	321200	507200	Complete	Roughout
W3	POS	327300	507300	Complete	Roughout
70	Brown Tongue	320000	507400	Complete	Roughout
60	Scafell Pike	321200	507400	Complete	Roughout
67	Scafell Pike	321300	507400	Complete	Roughout
63	Scafell Pike	321200	507500	Complete	Roughout
62	Troughton Gill	326900	507600	Complete	Roughout

ref	site	eastings	northings	form	finish
18890	Crag House, Grasmere, Lakes	333400	507600	Complete	Roughout
176	Thunacar Knott	327400	508100	Complete	Roughout
c16	Great End	322400	508600	Complete	Roughout
W1	Stake Pass	326400	509500	Complete	Roughout
c17	Derwntwater	325100	519200	Complete	Roughout
314	Rampsholme	326300	521300	Complete	Roughout
17749	Bessy Gill Wood, Thrimby	355000	521500	Complete	Roughout
294	Mossgarth	324000	522000	Complete	Roughout
301	Millfield House	326000	523000	Complete	Roughout
311	Goatfield	326000	523000	Complete	Roughout
302	Skiddaw Hotel	327000	523000	Complete	Roughout
306	Castlerigg	329000	523000	Complete	Roughout
264	Keswick	325000	524000	Complete	Roughout
238	Clifton	353000	526000	Complete	Roughout
307	Jenkin Well	327000	527000	Complete	Roughout
16925	Dolphenby Farm, Edenhall Langwathby	357630	531200	Complete	Roughout
225	Bewaldeth	321000	534000	Complete	Roughout
259	Hunsonby	358000	535000	Complete	Roughout
19493	New Rent, Hutton in the Forest, Skelton	345510	536610	Complete	Roughout
299	Hesket	334000	538000	Complete	Roughout
232	Wath	531000	539000	Complete	Roughout
223	Beckriggs	308000	543000	Complete	Roughout
255	Mawbray	309000	548000	Complete	Roughout
244	High Cumberdale	339000	553200	Complete	Roughout
19483	Holme Croft, Seaville, Holme Low	315600	553400	Complete	Roughout
150	Blackfriars, Carlisle	340100	555700	Complete	Roughout
266	Kirkbride	322000	556000	Complete	Roughout
230	Anthorn	319000	558000	Complete	Roughout
147	Drigg	305000	570000	Complete	Roughout
226	Blennerhasset, Kirkland Green	317000	54100	Complete	Unspecified
190	Tummer Hill	317600	467900	Complete	Unspecified
184	Leece	324700	469300	Complete	Unspecified
191	Walney Road	319300	470200	Complete	Unspecified
189	Dendron	324600	470800	Complete	Unspecified
187	Highstone	327000	472000	Complete	Unspecified
193	Sowerby Wood	319500	472400	Complete	Unspecified
197	Walney	319000	472800	Complete	Unspecified
18504	Bolton Manor, Urswick	326040	472990	Complete	Unspecified
196	Walney	317900	473500	Complete	Unspecified
202	Goldmire	322000	474100	Complete	Unspecified
329	Conishead Priory	330000	475000	Complete	Unspecified
328	Winder Moor	337000	475000	Complete	Unspecified
211	White Ghyll	329400	475100	Complete	Unspecified
218	Holme Farm	337500	475400	Complete	Unspecified
201	Roanhead	320300	475900	Complete	Unspecified
181	Lindale	326000	476000	Complete	Unspecified
6497	Pennington	326300	477400	Complete	Unspecified
210	Salcoats Farm	330200	477600	Complete	Unspecified
207	Watery Lane	329200	477900	Complete	Unspecified
c7	Millom, Hodbarrow	318000	478600	Complete	Unspecified
185	Casterton	362700	479000	Complete	Unspecified
209	Chittery Lane	328700	479100	Complete	Unspecified

ref	site	eastings	northings	form	finish
52	Lindale	341000	480000	Complete	Unspecified
203	Crag Farm	330500	480600	Complete	Unspecified
18968	Nr Sandiways Boat House, Silecroft, Whicham	312300	480900	Complete	Unspecified
204	Soutergate	322000	481000	Complete	Unspecified
15	Silecroft	313000	481900	Complete	Unspecified
166	Barbon Beck	365600	482800	Complete	Unspecified
205	Chapels	323600	483800	Complete	Unspecified
281	Bason bank	317000	485000	Complete	Unspecified
6860	Cartmel Fell, New Forestry Road	339700	487200	Complete	Unspecified
199	High Nibthwaite	329400	489800	Complete	Unspecified
1509	Bridgend and Nether Bolton	324000	490000	Complete	Unspecified
4222	Williamsons Moss Finds, Bootle	308300	491500	Complete	Unspecified
4106	Underbarrow	348750	492150	Complete	Unspecified
6494	Waberthwaite, Whitestones Farm Stone	311200	493000	Complete	Unspecified
6129	Coniston	330280	495280	Complete	Unspecified
2030	Bloomeries in Water Park, Coniston	330290	495400	Complete	Unspecified
4429	Drigg and Carleton	307100	496000	Complete	Unspecified
26	Hawkshead	335000	498000	Complete	Unspecified
53	Whitwell	354900	498300	Complete	Unspecified
45	Waterson Ground, Hawkshead	335000	499400	Complete	Unspecified
4221	Orest Head	341560	499490	Complete	Unspecified
2037	Waterson Ground, Hawkshead	335000	499500	Complete	Unspecified
2048	Calgarth	339900	499700	Complete	Unspecified
324	Drigg	306000	500000	Complete	Unspecified
1905	Ibbotsholme	340000	500000	Complete	Unspecified
174	Eskdale	314300	500200	Complete	Unspecified
84	Ibbotsholme	340200	500600	Complete	Unspecified
5396	Butterilket , Eskdale	321000	501300	Complete	Unspecified
6336	Brotherilkeld	321300	501300	Complete	Unspecified
172	POS	327400	501700	Complete	Unspecified
1880	Huyton Hill School, Ambleside	336800	502000	Complete	Unspecified
1903	Slackfoot	341000	503000	Complete	Unspecified
1308	Kell Bank, Gosforth	307530	503150	Complete	Unspecified
1283	Hallbottom Bridge	308900	503300	Complete	Unspecified
1280	Laneside, Boltonhead	309030	504020	Complete	Unspecified
1284	Rainors Farm	309100	504200	Complete	Unspecified
1861	High Close	334100	505300	Complete	Unspecified
1862	Grasmere	334400	506700	Complete	Unspecified
1364	Eskdale	321000	507000	Complete	Unspecified
4437	Scafell	321300	507000	Complete	Unspecified
1865	Grasmere	333000	507000	Complete	Unspecified
1859	Dunney Beck Chisel/Axe, Spear Head Finds	334000	507000	Complete	Unspecified
1355	Eskdale, Borrowdale Axe Factories, Scafell Pike	321300	507200	Complete	Unspecified
1366	Broad Crag, Scafell	321700	507400	Complete	Unspecified
173	Beckermat	300900	507900	Complete	Unspecified
4446	Longstrath , Borrowdale	326000	510000	Complete	Unspecified
325	Langstrath	326000	510000	Complete	Unspecified
1246	Wythburn	332000	513000	Complete	Unspecified
312	Wythburn	332000	513000	Complete	Unspecified
273	Ralfland	353000	513000	Complete	Unspecified
21	Musgrave	376600	513400	Complete	Unspecified
1206	Fell End	306000	514000	Complete	Unspecified

ref	site	eastings	northings	form	finish
316	Barrowmouth	295000	515000	Complete	Unspecified
1245	St Johns Castlerigg & Wythburn	331000	517000	Complete	Unspecified
1542	Bampton	351000	518000	Complete	Unspecified
20	Bampton	351500	518200	Complete	Unspecified
1234	Derwentwater, Above Derwent	325100	519200	Complete	Unspecified
1223	Loweswater	314690	519430	Complete	Unspecified
1137	High Rigg, St Johns Castlerigg and Wythburn	330000	521000	Complete	Unspecified
17748	Force Crag Stone, Above Derwent	320000	522000	Complete	Unspecified
1135	Parsonage, St Johns in the Vale	330000	522000	Complete	Unspecified
308	St Johns Parsonage	330000	522000	Complete	Unspecified
1138	Reckow	331000	522000	Complete	Unspecified
161	Keswick	331000	522000	Complete	Unspecified
310	Reckow	331000	522000	Complete	Unspecified
4236	Wanthwaite Crag	332400	522200	Complete	Unspecified
1110	Keswick	326000	523000	Complete	Unspecified
270	Hackthorpe	354000	523000	Complete	Unspecified
1115	Eskin Street, Keswick	326990	523240	Complete	Unspecified
1116	St Herbert Street	327060	523330	Complete	Unspecified
1122	Wordsworth Street	327100	523400	Complete	Unspecified
1112	Castlerigg	329200	523600	Complete	Unspecified
1119	Girls High School, Keswick	326420	523710	Complete	Unspecified
267	Kirkby Thore	363000	525000	Complete	Unspecified
274	Sockbridge	349000	526000	Complete	Unspecified
1156	Dacre	346000	528000	Complete	Unspecified
330	Penrith	351000	530000	Complete	Unspecified
239	Staingills Farm	359000	531000	Complete	Unspecified
23	Bassenthwaite	322100	531800	Complete	Unspecified
245	Blencow	345000	532000	Complete	Unspecified
240	Skirwith	362000	532000	Complete	Unspecified
14	Skirwith	361500	532600	Complete	Unspecified
228	Isel, Blindcrake	315000	533000	Complete	Unspecified
4592	Isel, Blindcrake	316000	533000	Complete	Unspecified
867	Isel, Blindcrake	316000	534000	Complete	Unspecified
262	Winskill	358000	534000	Complete	Unspecified
17750	Caldbeck Fell, Caldbeck	331000	535000	Complete	Unspecified
261	Little Salkeld	357000	535000	Complete	Unspecified
258	Hunsonby	358000	535000	Complete	Unspecified
271	Maryport	303000	536000	Complete	Unspecified
326	Great Salkeld	355000	536000	Complete	Unspecified
16	Row Hall, Dearham	308400	536700	Complete	Unspecified
304	Battery Hill	319000	537000	Complete	Unspecified
260	Little Salkeld	357000	537000	Complete	Unspecified
46	Wardell Hall	313000	538000	Complete	Unspecified
4879	Folly, Heskett Newmarket	334000	538600	Complete	Unspecified
19208	Mountain View, Lazonby	354330	539350	Complete	Unspecified
19	Lowfield	316900	539600	Complete	Unspecified
16927	Blennerhasset, Kirkland Green	319030	540020	Complete	Unspecified
227	Kirkland Green	321000	542000	Complete	Unspecified
6474	Mawbray	308000	546000	Complete	Unspecified
250	Old Mawbray	308000	546000	Complete	Unspecified
19997	Bracken Bed Lane, Leece	325010	546920	Complete	Unspecified
336	Sandy Brow	330700	547300	Complete	Unspecified

ref	site	eastings	northings	form	finish
251	Mawbray Newton	309000	548000	Complete	Unspecified
333	Wigton	325000	548000	Complete	Unspecified
277	East Park, Crofton	330000	549000	Complete	Unspecified
247	Abbeytown	317000	550000	Complete	Unspecified
275	Lough Farm	342000	551000	Complete	Unspecified
276	Durdar	340600	551200	Complete	Unspecified
236	Morton Road	338200	554600	Complete	Unspecified
233	Carlisle	339000	555000	Complete	Unspecified
237	Orton Road	337700	555100	Complete	Unspecified
234	Botcherby	341900	555100	Complete	Unspecified
280	Old House Farm	346500	555500	Complete	Unspecified
148	Blackfriars, Carlisle	340100	555700	Complete	Unspecified
278	Waterloo Hill	344000	556000	Complete	Unspecified
229	Anthorn	318000	558000	Complete	Unspecified
213	Bowness-on-solway	322000	562000	Complete	Unspecified
272	Scaleby Moss	343000	563000	Complete	Unspecified
327	Solway Moss	334000	568000	Complete	Unspecified
224	Side Fell, Bewcastle	358600	573400	Complete	Unspecified
165	Dry Close	334400	5067000	Complete	Unspecified
2401	Broughton East	339000	480000	Complete	Unspecified
2560	Low Wood Bridge	334000	483000	Complete	Unspecified
2565	Ayside	339000	483000	Complete	Unspecified
6080	Levens, Ninezergh	349100	484500	Complete	Unspecified
2564	Backbarrow	335600	484800	Complete	Unspecified
2118	Furness	327000	485000	Complete	Unspecified
3575	Ealinghearth Hill Top	335000	485900	Complete	Unspecified
3579	Newby Bridge	337000	486200	Complete	Unspecified
4330	Sikebeck, Bootle	309600	487880	Complete	Unspecified
18981	Bootle	310000	488000	Complete	Unspecified
3585	Rusland	334000	488800	Complete	Unspecified
2545	Rusland	333000	489000	Complete	Unspecified
4151	Lyth	345700	489300	Complete	Unspecified
1456	Low Borrowdale Ground, Corney	311400	491100	Complete	Unspecified
4115	Garnett Bridge	352400	499300	Complete	Unspecified
2049	Field Head, Calgarth	339900	499400	Complete	Unspecified
6333	Rough Crag	322200	506900	Complete	Unspecified
16931	Great Langdale, Pike Of Stickle	327000	507000	Complete	Unspecified
3004	Pike of Stickle Axe Factory	322720	507200	Complete	Unspecified
6317	Eskdale, Borrowdale Axe Factories, Brown Tongue	319860	507370	Complete	Unspecified
6365	Eskdale, Borrowdale Axe Factories, Great End	322850	508200	Complete	Unspecified
6316	Eskdale, Borrowdale Axe Factories, Great Slack	322450	509600	Complete	Unspecified
6315	Eskdale, Borrowdale Axe Factories, Sprinkling Crag	323050	509730	Complete	Unspecified
6314	Eskdale, Borrowdale Axe Factories, Glaramara S peak	323920	509870	Complete	Unspecified
19299	Falcon Crag, Borrowdale	327242	520591	Complete	Unspecified
19295	St Herbert's Island, Derwentwater, Above Derwent	325930	521280	Complete	Unspecified
1133	Threlkeld	331000	525000	Complete	Unspecified
1074	Whinfell, Blindbothel	313700	525300	Complete	Unspecified
19296	Jenkin Hill, Above Derwent	322520	525690	Complete	Unspecified
1150	Bennett Head, Hutton, Penraddock	343000	527000	Complete	Unspecified
1075	Stanger Farm	313800	527700	Complete	Unspecified
4489	Ireby	323620	538380	Complete	Unspecified
887	High Ireby	323860	538700	Complete	Unspecified

ref	site	eastings	northings	form	finish
19625	Allonby	308000	544000	Fragment	Part polished
40768	Roose Quarry	322950	508940	Fragment	Polished
19486	Raughton Head	338000	544000	Fragment	Polished
19480	Kelsick, Abbeytown	319930	550260	Fragment	Polished
17930	Carrick, Leece, Aldingham	324240	469420	Fragment	Roughout
198	Ormsgill	319500	471700	Fragment	Roughout
17931	Low White Close, Ormsgill	319530	471700	Fragment	Roughout
145	Pike Of Stickle	327000	507000	Fragment	Roughout
w19	Harrison Stickle	328100	507200	Fragment	Roughout
212	Harbarrow	324000	472000	Fragment	Unspecified
188	Bonfire Cave	327700	472200	Fragment	Unspecified
1	Walney Island	317000	473000	Fragment	Unspecified
216	Urswick	326000	474000	Fragment	Unspecified
206	Castle Hill	325800	477700	Fragment	Unspecified
208	Rame Hill	330500	478300	Fragment	Unspecified
246	Heversham	349000	483000	Fragment	Unspecified
3	Bridge Row, Levens Moss	347000	485000	Fragment	Unspecified
4	Low Levens	348000	485000	Fragment	Unspecified
2	Kendal High School	352000	492700	Fragment	Unspecified
170	Rydal Park	337100	505700	Fragment	Unspecified
18	Brough Sowerby	379000	513000	Fragment	Unspecified
332	Reagill, Crosby Ravensworth	360000	517000	Fragment	Unspecified
315	Bristowe Hill	326000	524000	Fragment	Unspecified
313	Pardshaw	309000	525000	Fragment	Unspecified
38	Red Hills	349000	528000	Fragment	Unspecified
37	Caldbeck	332000	539000	Fragment	Unspecified
269	Lazonby	355000	539000	Fragment	Unspecified
17	Rosley	331800	545600	Fragment	Unspecified
249	Foulsyke	313000	549000	Fragment	Unspecified

APPENDIX D

**Results of SMR searches
considered in Part III**

Table D-1: Prehistoric archaeological features within 5 km of the Patterdale rock art panels, using HER as primary source.

HER	NGR	Site Type	Approx. Period	Details & Reference
1235	NY4385018250	Hut Circle	Prehistoric	Howtown. Reported by D. Birkett SMR
1241	NY3883019950	Enclosed Settlement	Unknown	Glencoyno Park. Four hut circles enclosed by a bank near a beck to the NE of Far Swan Beck in Glencoyno Park. CW41, 197-202.
1243	NY3860019400	Enclosed Settlement	Unknown	Glencoyno Park. Four settlement sites: 1) enclosing wall, platform with built up embankment and hollow near Swan Beck; 2) enclosing wall, three circles ad built up embankments at Middle Swan Beck; 3) enclosing wall, platform, large hollow and built up embankment near Far Swan Beck; and 4) enclosing wall, traces of circles on a natural shelf, near Ormthwaite Barn. CW36,76.
1513	NY4200019000	Cairn, Stone circle, Hollow Way	Prehistoric	Circular foundation (Q stone circle) and cairn. According to Birkett there is a maze of hollow ways/sledgates nearby. Reported by D. Birkett. CW34,73
2981	NY3880015100	Earthwork & Settlement	Unknown	Hag Beck Settlement. Traces of four very irregular hut circles. Possible confusion with charcoal burning platforms – twelve known in the same area. CW36
5338	NY4100013000	Cairn	Prehistoric	Low Hartsop. CWIII, 253
5779	NY4000017000	Findspot	Bronze Age	Place Fell Bridle Bit - cast bronze, picked up on scree. CW29,331.
6349	NY4110012700	Findspot	Prehistoric	Flint flake of triangular section, 3 cm long, max. width 1.8 cm, with bulbar end broken off. Found by Miss M. Burkett, Feb 1972, southwest of Low Hartsop. Now at Abbot Hall, Kendal. CW47. Short notes on unrecorded prehistoric finds and sites, Clare Fell Read at Carlisle, Sept 27th 1974, Notes supplement Ixxi I-II.
19636	NY3570016400	Findspot	Neolithic	Flints arrowhead, Red Tam, Helvellyn. Barbed and tanged arrowhead.
31194	NY4529816250	Enclosure	Unknown	Wether Hill. A low, annular bank ca. 30m west of High Street on the north facing slope. The bank is thought to denote an enclosure of ca. 7 m dia. With an entrance on the sw side. LUAU Site no H121. May be remains of a shieling (JCH).
??	NY 4328019570	Enclosure		Hallin Fell. Possible Neolithic hilltop enclosure. Peter Horne, pers comm.. NMR ref:

Table D-2: Prehistoric archaeological features within 5 km of the Low Park rock art panel, using HER as primary source.

HER	NGR	Site Type	Date if known	Details and refs
1065, 1083	NY1390020310	Enclosure	Unknown	S. Kirkhead earthwork. CW24, 120. Three-sided earthwork. M. Davies Shiel states that earthwork was probably to cover a henge and then was used as a tenterbank (SMR).
1066	NY1748020350	Round cairn	Bronze Age	On summit of Grasmoor (SAM 27656)
1068	NY1175020370	Round cairn	Bronze Age	On Carling Knott (SAM 27655)
1069	NY1170020310	Round cairn	Bronze Age	On Carling Knott (SAM 27654)
1070	NY1400022400	Enclosure	Unknown	Loweswater Fell enclosure. (Valentine 1935) 40.
1079	NY1300025000	Find spot	Bronze Age	Convex, flanged axe, Whin Fell, CW69, 30.
1091	NY1600201030	Scooped settlement	Romano British	Lanthwaite Green settlement with enclosures and hut circles. (SAM 27659)
1092	NY1594020510	Enclosure	Unknown	Lanthwaite Green. Possibly wrong grid reference (NMR report).
1093	NY1540020800	Small fort or enclosure	Unknown	Lanthwaite Wood.
1095	NY1530023230	Settlement/ house platforms	Unknown	Redhow Wood house platforms
1096	NY1667023870	Enclosure	Unknown	Hope Farm enclosure.
1214	NY1271017460	Round cairn	Unknown	White Oak Moss/Floutern Tam. Robbed out cairn. CW23,259.
1223	NY1469019430	Find spot	Unknown	Stone hammer found 1868.
3713	NY1900018000	Hut circle	Unknown	Group of hut circles. CW36, 194.
6331	NY1700024500	Enclosure	Unknown	High Swinside enclosure.
19300	NY1572821062	Find spot	Unknown	Stone implement, flat, pierced in centre, dia. 4". Keswick Museum, KESMG1246.
32583	NY1723016970	Cup-marked stone	Unknown	Syke Farm camp site rock art.

Table D-3: Prehistoric archaeological features within 5 km of the Syke Farm rock art panel, using HER as primary source

HER	NGR	Site type	Period	Description and references
1065, 1083	NY1390020310	Enclosure	Unknown	S. Kirkhead earthwork. CW24, 120. Three-sided earthwork. M. Davies Shiel states that earthwork was probably to cover a henge and then was used as a tenterbank
1066	NY1748020350	Round cairn	Bronze Age	On summit of Grasmoor (SAM 27656)
1091	NY1600201030	Scooped settlement	Romano British	Lanthwaite Green settlement with enclosures and hut circles. (SAM 27659)
1092	NY1594020510	Enclosure	Unknown	Lanthwaite Green. Possibly wrong grid reference (NMR report).
1093	NY1540020800	Small fort or enclosure	Unknown	Lanthwaite Wood.
1214	NY1271017460	Round cairn	Unknown	White Oak Moss/Flouthern Tam. Robbed out cairn. CW23,259.
1215	NY1500014000	Cairnfield, field system, enclosure	Unknown	Gillerthwaite, Ennerdale Forest. LUAU.
1216	NY1470014100	Cairnfield, enclosure	Unknown	Gillerthwaite, Ennerdale Forest. LUAU.
1217	NY1485013890	Cairns	Unknown	Gillerthwaite, Ennerdale Forest. LUAU.
1218	NY1510013700	Cairnfield	Unknown	River Liza, Ennerdale. LUAU.
1221	NY1909015580	Farmstead	Roman-British	Lambing Knott (SAM 27670).
1222	NY1503013850	Enclosure, cairnfield	Iron Age	-
1223	NY1469019430	Find spot	Unknown	Stone hammer found 1868.
1228	NY2161016700	Cairn	Modern?	Hindscarth cairn. OS inspector suggests it is of no age – probably a shelter for walkers.
3713	NY1900018000	Hut circle	Unknown	Group of hut circles. CW36,194.
17818	NY1463014080	Longhouses, bank, ditch	Unknown	Gillerthwaite, Ennerdale Forest. LUAU.
17819	NY1458014170	Rectilinear enclosure	Unknown	Gillerthwaite, Ennerdale Forest. LUAU.
17820	NY1465014350	Long house, field system	Unknown	High Gillerthwaite, Ennerdale Forest. LUAU.
17821	NY1483014400	Cairnfield	Unknown	High Gillerthwaite, Ennerdale Forest. LUAU.
17822	NY1525013790	Cairnfield, bield	Unknown	High Gillerthwaite, Ennerdale Forest. LUAU.
31749	NY1331014250	Enclosure, settlement	Unknown	Latterbarrow, Ennerdale. LUAU.
19300	NY1572821062	Find spot	Unknown	Stone implement, flat, pierced in centre, dia. 4". Keswick Museum, KESMG1246.

Table D-4: Prehistoric surface finds within 5 km of the Broadgate Park rock art panel, using HER as primary source.

HER	NGR	Item	Period	Description
1858	NY3129006190	Stone chisel	Unknown	Greenstone implement described as a (Q) chisel found near Robin Gill, Great Langdale.
1859	NY3400007000	Stone tools	Neo/BA	Two stones found in Dunnerbeck, Rydal. Believed to be a spearhead or bronze tool sharpener and the other to be an axe or chisel.
1860	NY3384005270	Quern stone	Unknown	A quern found prior to 1877 at High Close, Loughrigg. Present whereabouts unknown.
1861	NY3410005300	Stone axe	Unknown	A rough-out axe of unspecified type found 1958 by Mr TGE Powell at High Close, just above the tarn.
1862	NY3440006700	Stone axe	Neo	A polished stone axe found April 1896 by JT Dawson. In the possession of LT Col JR Dawson, Dry Close, Grasmere. The axe is now at Liverpool Museum. It is polished stone (butt missing) and is approx 113mm long, 62mm wide and 28mm thick.
1864	NY3380009020	Quern stone	Unknown	At Meadow Brow, Grasmere, a quern was dug up close to the door on the E side of the house. With it was a stone disc, possibly the nether millstone. The quern appeared to be a type used at Grasmere in C19. Present whereabouts unknown.
1865	NY3300007000	Stone axe	Neo	A small stone axe found in a garden ca 1925. Owned by TC Pattison of Rayrigg Hall, Windermere. According to C Fell it is a "small axe blade, secondary Neolithic culture, probably of Borrowdale Volcanic series." The cutting edge is polished, but rough at the butt end. The axe is 3 1/10 in long and 2 1/4 to 1 in wide.
1875	NY3726004630	Bronze palstave	BA	Bronze palstave found at Millans Park, Ambleside. Similar to Fig 80 of Evans' "Ancient Bronze Implements," 1881. In 1969 in the possession of Mr G Tyson, The Green, Ambleside.
1876	NY3700004000	Bronze weapon hoard	BA	A hoard of 6 bronze pieces found 2 ft deep in a peat at Ambleside in 1741. Subsequently lost, but 4 items rediscovered 1977 at Windsor Castle by Stuart Needham. They consist of a metal-hilted sword, a hilt-plate sword, a metal-hilted rapier and a spear head. The missing items are a spear ferrule and a palstave. Dated to 1200 - 1000 BC.
3009	NY2910007000	Arrow head	BA	A barbed and tanged flint arrow head found ca 1940 by Mrs Price-Heywood. Whereabouts unknown.
3010	NY2910006500	Arrow head	BA	A barbed and tanged flint arrow head (1 barb broken) found at Shepherds Bridge, Dungeon Ghyll in 1896 by Mr WT Haydon. Miss Fell thought "Shepherds Bridge" is likely to be that at NY291065.
4061	NY3280004500	Sword	Unknown	Machell mentions an ancient sword at Elterwater Hall 14 in long with a 40 in blade, with 1 inch broken off the tip. Present whereabouts unknown.
4064	NY3500005000	Wooden canoe	Unknown	Machell mentions a dug-out canoe found on Loughrigg Fell.
6347	NY3405010300	Flint flake	Unknown	Flint find on track to Grisedale Tarn. National Trust SMR.
6359	NY3410004700	Macehead	Unknown	A perforated pebble macehead found at Oaks Farm. National Trust SMR.
6360	NY3420004600	Quern stone	Unknown	The upper half of a rotary quern found National Trust SMR. at Oaks Farm.
18890	NY3340007600	Stone axe	Neo	A pointed rough-out axe 22cm x 6.5 cms, was found in the old in-fill in a boundary wall at Crag House by Michael Berry. It had been buried, explaining the heavy patination and brown iron staining and had probably been in the ground for some time. The cutting edge is damaged in several places.

Table D-5: Prehistoric archaeological features within 5 km of the Broadgate Park rock art panel, using HER as primary source.

HER	NGR	Site type	Period	Description and sources
1239	NY3272011710	Round cairn	Bronze Age	A round cairn previously situated on the old county boundary between Cumbria and Westmorland, now on central reservation of dual carriageway. Damaged C19 by waterworks, moved and rebuilt C19 because of roadworks (AM County Index). According to tradition it was built either as a tumulus for Dunmail or as a marker for the battlefield of Dunmail and Edmund, the Saxon King, in 934 AD. Only the upper part appears restored. He suggests the site consisted of 2 parts even before damage and restoration (Clare, 1973). Cumb Assn for Adv of Lit and Sci states the cairn originally had a flat top.
1857	NY3067005760	Enclosure	Unknown	A sub-circular walled enclosure ca 13 m in dia. with a narrow entrance on NW side. It stands within a larger triangular walled enclosure and lies within 50 m of the wall footings of a derelict building, possibly an abandoned farmstead Rodgers, P; RCHM Westm 1936,150-1.
1867	NY3640006320	Mound	Unknown	The Mount, an unclassified terraced mound 9 ft high. RCHM Westm 1936,203; OS Index.
1888	NY3120008700	Cairn	Unknown	The cairn is on the line of the eroding and spreading bridleway track. The site was assessed as part of MPP but the cairns could not be located. Clare, T, 1973 site no 307; Rodgers, P; K Robinson.
1889	NY3170003900	Enclosure	Unknown	An enclosure recorded by RCHM in 1936, 100 yds N of Dale End. It is a roughly rectangular sinking ca 30 ft x 18 ft. Near it was said to be another "ovate" enclosure which RCHM could not identify. RCHM Westm 1936,150; CW1,135.
1890	NY3033009950	Mound	Unknown	A mound with sub-rectangular wall footings on top, approx 8 m x 3.5 m.
1899	NY3383008360	Stone Circle	Unknown	According to Hodgson, "an ancient monument, consisting of several large stones in a circular form, but many of them displaced to make room for roads", existed here. The stones remain in a small graveyard but nothing to indicate they formed part of a monument (Clare).
3545	NY3559003800	Platform	Unknown	Rectangular platform. CBA 3,12,7.
3547	NY3540003610	Circular enclosure	Unknown	A circular enclosure ca 9 m in dia. located in Brunt How Wood, possibly associated with charcoal burning. CBA 3,12,8(1976); OS Index.
4638	NY3290003950	Earthwork	Unknown	Rectangular structures recorded by Mr Blake.
4983	NY3840008500	Enclosure, hut platform	Unknown	Enclosures and oblong hut platforms recorded by Mrs. Inglesfield.
5236	NY3290011500	Cairnfield	Unknown	Cairns. No details. Hodgson, 223.
5615	NY3650009500	Settlement	Unknown	Hut circles and enclosures above the 950 ft contour: at NY364097 a large complex of enclosures and hut circles as well as traces of old walling; at NY364094 traces of enclosure(s); at NY361095 a ruined stone building with possible circular enclosure nearby to S and possible hut circle (?) with trace of walled approach to N.
5820	NY3330009700	Earthwork	Unknown	Unclassified earthworks recorded by T. Clare.
6343	NY3202006190	Ring cairn, sub circular enclosure	Unknown	Sub rectangular/oval platform. Stone kerb or revetment 8m X 5m and aligned SW - NE. Possible entrance gap at E side.
6559	NY3550006600	Platform	Unknown	Supposed platforms here, but not located summer 1988 by Mrs Rennie.
13674	NY3610009500	Building/enclosure	Unknown	A ruined stone building with enclosures to the N and S. W Inglesfield.
13675	NY3620010800	Earthwork	Unknown	3 circular features W of the beck, on a small hill. 50 yd further up are several round features, one backing on to large boulders. W. Inglesfield.

Table D-5 cont.

HER	NGR	Site type	Period	Description and sources
13676	NY3630010800	Earthwork	Unknown	A group of 4 "circles" in a cloverleaf complex, and about 50 yds E there is a circular feature backing onto a large boulder. W Inglesfield.
13677	NY3640009700	Enclosure, hut circle, wall	Unknown	Large complex of enclosures with 'circles' within and without; old walling and round features backing onto large boulders. W Inglesfield.
13678	NY3640009400	Earthwork/enclosure	Unknown	Traces of an enclosure with some small features at S end, may have surrounded the large drumlin on which it lies. Also a smaller rectangular enclosure about 100yds to the E. W Inglesfield.
13679	NY3640009200	Platform	Unknown	A platform, built up at W end, with traces of 2/3 chambered building against S edge. About 50yds to the S is a double row of rocks in some sort of arrangement. W Inglesfield.
13680	NY3649008620	Building	Unknown	A rectangular scatter of stone, possibly the remains of a barn or similar structure. Recorded as a large pile of stones - possibly a cairn or collapsed building. W Inglesfield; Peter Rodgers Survey Archive 2001.
13681	NY3663008170	Round cairn	Bronze Age	The monument includes 3 round cairns located on the valley floor 70m east of Rydal Beck. The main cairn is an oval mound of largely turf-covered stones up to 1.5m high with max dimensions of 20 x 30m which is situated upon a low rocky outcrop. At the summit of the cairn is a shallow circular depression 1.3m in diam and 0.1m deep surrounded by earthfast stones. 3m to the north of the main cairn is a slightly oval mound of largely turf-covered stones up to 0.5m high with max dimensions of 5.5m x 5m. 2m to the north-west of the main cairn is a second slightly oval mound of largely turf-covered stones up to 0.5m high with max dimensions of 6.5 x 6m.
13682	NY3676008050	Round cairn	Unknown	A large pile of stones, possibly a cairn, with a small circular feature nearby. These features lie on the E side of the track, running S from the cairns. The monument is a round cairn located on a narrow plateau on the fellside just above the valley floor 180m east of Rydal Beck. It includes a mound of partly turf-covered stones up to 1m high which has a kerbed projection pointing to the south, and measures 13.5m north-south by 9.5m east-west.
13684	NY3630011000	Enclosure	Unknown	Large enclosure lying on a steep hillside of Rydal Head. Within are 2 or 3 small enclosures; one of these overlies the beck. W Inglesfield
13685	NY3630010200	Enclosure	Unknown	A sub-rectangular enclosure with 2 sub-circular features lying within the lower contours. 2 circular features close by. Several small enclosures lie nearby along the same contour. W Inglesfield.
13694	NY3780007900	Enclosure	Unknown	Enclosures to the W of Scandale Beck, above High Sweden Bridge. W Inglesfield.
13772	NY3370005300	Burial cairn	Unknown	A possible burial mound, but T Clare thinks the site is natural. Corresp/Jan 1991/Mr Wilkins
31719	NY3139605835	Cup & ring stone	Neo/BA	
31743	NY2904007540	Ring Cairn	Unknown	Group of at least 6 ring and boulder cairns E of Stickle Tarn. The cairns vary in form - some are substantial rings of stone, no entrances, partly covered in peat, while others surround or incorporate large natural boulders. Current interpretation is that these are prehistoric funerary monuments and not the foundations of shielings. Various site visits 2000/2001 - P Rogers, J Hodgson, R Maxwell, J Lund.
32147	NY3209006760	Ring Cairn	Unknown	A stone-banked ring monument, c. 7-8 m dia. P. Rodgers Survey Archive, 2003.
32523	NY3470010400	Structure	Unknown	A small (3m dia.) rough stone circular structure situated on the steep hillside to the east of Tongue Gill, and incorporating several large embedded stones. (Peter Rodgers)
32530	NY3097007690	Ring Cairn, structure	Unknown	A possible circular stone structure, much of which is covered in vegetation. It is 5 m in dia. P. Rodgers Survey Archive, 2002.

Table D-5 cont.

HER	NGR	Site type	Period	Description and sources
32531	NY3078007470	Structure	Unknown	A sub-rectangular structure with a possible internal division, that may have been used as a hut associated with a shieling. The site is positioned to the west of two, or three, stone structures (SMR 32532). (P. Rodgers)
32532	NY3090007660	Ring cairn, structure	Unknown	A 9 metre in diameter, circular stone-banked structure. P. Rodgers Survey Archive, 2002.
32539	NY3162008890	Cairn	Unknown	A possible cairn located alongside the Easedale Tarn footpath. P. Rodgers Survey Archive, 2000.
32540	NY3830008550	Ring Cairn	Unknown	P. Rodgers Survey Archive, 2001.
32541	NY3838008390	Enclosure	Unknown	An enclosure orientated north to south across the hillside, which measures 40m by 18m wide at the southern end and 13m wide at the northern end. There is also a possible circular feature, perhaps a hut circle at the northern end. P. Rodgers Survey Archive, 2001.
32542	NY3804008400	Burnt mound	Unknown	A burnt mound standing prominent on an area of flat, mostly boggy, ground. P. Rodgers Survey Archive, 2001.
32548	NY3603009700	Enclosure	Unknown	A rough stone ring-banked enclosure, 8m dia., set on a possible levelled area. Bank 1.5 - 2m wide. P. Rodgers Survey Archive, 2001.
32549	NY3621010400	Enclosure	Unknown	Remains of wall/boundary feature up to 100-150m long and 1-1.5m wide. It is aligned W to E and descends from the later enclosure wall down to Rydal Beck. P. Rodgers Survey Archive, 2001.
32550	NY3621011740	Enclosure	Unknown	Three possible enclosures. First is stone walled, 26m by 16m, with a number of sub-circular stone banked enclosures; second lies a few metres NW and consists of a possible circular rubble stone enclosure with no breaks; the third lies just to the N and is a circular rubble stone enclosure with no breaks. P. Rodgers Survey Archive, 2001.
32551	NY3625010770	Structure	Unknown	A cluster of four stone ringed circular and sub-circular structures, all approx. 5-6m in diameter. (P. Rodgers)
32552	NY3630010760	Bank	Unknown	A 5m wide and 3m high stone penannular bank attached to the west side of an earth-fast boulder. P. Rodgers Survey Archive, 2001.
32553	NY3640010700	Cairn	Unknown	A small cairn set within a boggy area. P. Rodgers Survey Archive, 2001.
32554	NY3649010800	Structure	Unknown	A 7m in dia. rough stone ring structure set at the foot of the lower slopes of the valley. (P. Rodgers)
32572	NY3137010570	Ring Cairn	Unknown	A ring bank structure, dia. approx. 12 m. P. Rodgers Survey Archive, 2001.
32573	NY3621011740	Ring Cairn	Unknown	A ring bank structure, dia. approx. 4-5 m. P. Rodgers Survey Archive, 2001.
32577	NY3110007200	Ring Cairn	Unknown	A ring bank structure, dia. approx. 5 m. P. Rodgers Survey Archive, 2001.
32578	NY3109007200	Ring Cairn	Unknown	A ring bank structure, dia. approx. 5 m. P. Rodgers Survey Archive, 2001.
32579	NY3084007650	Ring Cairn	Unknown	A 10 m dia. ring bank enclosure P. Rodgers Survey Archive, 2001.
32580	NY3086007660	Tor Cairn	Unknown	A 5-6 m dia. ring bank enclosure with an earth-fast boulder incorporated within it (P. Rodgers).

APPENDIX E

Inventory

**Details of all panels investigated,
with name : number concordance.**

Name: Number Concordance, with result of evaluation

Panel Name	Panel ID	Evaluation
Allen Knot	CU0089	Geo
Ambleside	See Waterhead, Rothay Park	-
Armathwaite	See Ruckroft	-
Ash House 1	CU0046	U
Ash House 2	CU0047	U
Ash House 3	CU0048	U
Aspatia 1	CU0064	U (lost)
Aspatia 2	CU0065	U (lost)
Aspers Field Stone	CU0041	Geo
Barton Fell	CU0099	U (+1)
Beckstones	CU0006	RA
Birks Farm	CU0079	U (lost)
Black Crag	CU0086	Geo
Broadgate Park	CU0096	RA
Broomrigg B	CU0036	PP
Burthaly Howe	CU0107	RA
Buttermere	See Syke Farm	-
Casterton stone circle	CU0115	Geo
Castle Folds	CU0054	RA
Castlerigg 1	CU0017	U (ND)
Castlerigg 2	CU0018	U (ND)
Castlerigg 3	CU0019	Geo
Castlerigg 4	CU0020	Geo
Castlerigg 5	CU0021	PP
Castlerigg 6	CU0022	Geo
Castlerigg 7	CU0080	U (ND)
Chapel Flat	CU0067	U (lost)
Chapel Stile	See Copt Howe	-
Clints Park	CU0114	Geo
Copt Howe A	CU0001	RA, Geo, PP
Copt Howe B	CU0002	RA, Geo
Copt Howe C	CU0105	Geo
Copt Howe D	CU0106	Geo
Copt Howe E	CU0109	Geo
Crookabeck	CU0005	RA
Crosby Ravensworth	CU0070	U (+1)
Crummock Water	See Low Park	-
Dean	CU0061	RA

Panel Name	Panel ID	Evaluation
Dean Capstone	CU0074	Geo
Duddon Valley	CU0108	U
Dungeon Ghyll	See Side Pike	-
Eden Hall	CU0059	RA
Elterwater 1	CU0082	Geo
Elterwater 2	CU0093	U (+1)
Ewanrigg	CU0060	U (+1)
Ewe Close	CU0110	Geo
Gawthwaite Lands	CU0068	Geo
Giants Grave	See Kirksanton, St Andrews	-
Gillalees 1	CU0009	RA
Gillalees 2	CU0010	RA
Gillalees 3	CU0011	RA
Gillalees 4	CU0012	RA
Gillalees 5	CU0088	RA
Glassonby 1	CU0028	RA
Glassonby 2	CU0029	U (lost)
Glassonby 3	CU0030	RA
Glassonby 4	CU0031	RA
Glassonby 5	CU0032	U (private collection)
Goggleby Stone	CU0040	Geo
Grasmere	See Broadgate Park, Burthaly Howe	-
Grayson's Land	See Glassonby	-
Greenrigg	CU0004	RA
Greystoke	CU0091	U
Hallbankgates	See Tortie	
Hardendale	CU0066	Geo
Honey Pots Farm	See Eden Hall	-
Hugill 1	CU0049	U (+1)
Hugill 2	CU0050	U (+1)
Hugill 3	CU0051	U (not found)
Hugill 4	CU0052	U (not found)
Hugill 5	CU0053	U (not found)
Iron Hill	See Hardendale	-
Kirkoswald	See Old Parks	-
Kirksanton 1	CU0043	RA
Kirksanton 2	CU0044	RA
Lacra	See Po House	-

Panel Name	Panel ID	Evaluation
Langdale	See Copt Howe, Side Pike	-
Leonard's Cragg	CU0055	RA
Little Meg 1	CU0023	RA
Little Meg 2	CU0024	RA (lost)
Little Meg 3	CU0025	RA
Little Meg 4	CU0026	RA
Long Meg	CU0013	RA
Long Meg's Daughters 1	CU0014	U (ND)
Long Meg's Daughters 2	CU0015	U (ND)
Long Meg's Daughters 3	CU0016	U (ND)
Longsleddale	CU0069	RA
Low Park	CU0087	RA
Loweswater	CU0092	Geo
Lowick Common	CU0078	U (+1)
Lowther Park	CU0113	Geo
Maryport 1	CU0062	RA
Maryport 2	CU0063	RA
Maughanby	See Little Meg	-
Moor Divoock 1	CU0038	Geo
Moor Divoock 2	CU0039	RA
Moor Divoock 3	CU0077	Geo
Moor Divoock 4	CU0097	Geo
Moor Divoock 5	CU0098	Geo
North Stainmoor	CU0056	U (+1)
Old Parks 3	CU0033	RA (lost)
Old Parks 4	CU0034	RA
Old Parks 5	CU0035	RA
Orton Scar	CU0085	Geo
Patterdale	See Beckstones, Crookabeck, Greenrigg, Place Fell Cottage	-
Penrith	CU0027	RA
Place Fell Cottage	CU0003	RA
Po House	CU0045	Geo
Redhills	CU0037	RA
Rigglands	CU0072	U (+1)
Rothay Park	CU0104	U

Panel Name	Panel ID	Evaluation
Ruckcroft	CU0057	RA
Saint Andrews	CU0073	U (+1)
Sampson's Bratful	CU0112	U
Shap Avenue	CU0084	RA
Side Pike	CU0095	RA
Small Thunder Stone	CU0042	-
Sockbridge	CU0083	Geo
Stagstones Farm	CU0058	RA
Stainton Island	See Redhills	-
Studfoldgate 1	CU0075	Geo
Studfoldgate 2	CU0076	Geo
Swarth Fell stone circle	CU0100	Geo
Swinside	CU0081	PP
Syke Farm	CU0090	RA
Thacka Dean	CU0071	U (+1)
Thirlmere	See Wythburn	
Tongue Howe	CU0111	Geo
Tortie 1	CU0007	RA, Geo
Tortie 2	CU0008	RA, Geo
Waterhead	CU0094	Geo
Wythburn 1	CU0101	Geo
Wythburn 2	CU0102	Geo
Wythburn 3	CU0103	Geo

All panels investigated

Copt Howe A (Chapel Stile)		Panel ID:	CU0001
		Context:	LANDSCAPE
		Evaluation:	ROCK ART
Refs:	SMR 31719; SAM 32871	NGR:	NY57293934
Panel type:	Earthfast boulder	Region:	High Fells
Geology:	BVS	Elevation, m OD:	100
Panel dimensions:	6 m x 10 m x 3 m	Landscape position:	Valley floor, sloping
Dimensions of carved area:	10 m x 2 m	Slope & aspect of carved area:	Vertical, north
Motifs:	Concentric rings, chevron, dispersed pecking. No central cups.		
Natural features:	Solution hollows, fissures.		
Current location of panel:	<i>In situ</i>		
Access/ownership	Private with managed access (used by climbers). Landowner: Mr Benson, Harry Place Farm. Managed by National Trust.		
Related panels:	CU0002.		
Identification:	Paul Brown, Nov 1999.		
Recordings:	Drawing Paul Brown, 1999) Drawing from wax rubbing (Beckensall 1999) Laser scan (Durham University 2004) Photogrammetry (KES) Tracing (KES) Wax rubbing (KES) Photographs (various)		
Threats:	The site was scheduled in 2000, but is still used for climbing although requests have been made for climbers to keep off the main panel.		
Additional comments:	The carvings are the subject of several news items and discussion groups regarding the use of the boulders by climbers. See Chapter 8.		
References:	Brown, P. & B. Brown, 1999. Previously unrecorded prehistoric rock carving at Copt Howe, Chapel Stile, Greta Langdale, Cumbria. <i>Archaeology North</i> 16, 16-18. Brown, P. & B. Brown, 2000. Major new rock art discovered in Cumbria. <i>British Archaeology</i> , Feb, 7. Beckensall, S., 2002. <i>Prehistoric Rock Art in Cumbria</i> . Stroud: Tempus. Haszeldine, R. & R. Haszeldine, 2003. Neolithic, natural, or new? Critical observations of cup and ring petroglyphs in Langdale, Cumbria. <i>CW33</i> , 1-21. Sharpe K.E., 2003. <i>Rock Art and Rough Outs</i> . Unpublished MA Thesis, Durham University. www.24hourmuseum.org.uk/nwh_gfx_en/ART24177.html		
Photo refs:	CU0001-A-G.		

Copt Howe B (Chapel Stile)		Panel ID	CU0002
		Context	LANDSCAPE
		Evaluation	ROCK ART
Refs:	SMR 31719; SAM 32871	NGR	NY57293934
Panel type:	Earthfast boulder	Region:	High Fells
Geology:	BVS	Elevation, m OD:	100

Panel dimensions:	6 m x 10 m x 3 m	Landscape position:	Valley floor
Dimensions of carved area:	0.6 m x 0.6 m	Slope & aspect of carved area:	Vertical, east
Motifs:	Incomplete double ring, flattened circle. No central cup.		
Natural features:	Fissures, solution hollows.		
Current location:	<i>In situ</i>		
Access/ownership:	Private with managed access (used by climbers). Landowner: Mr Benson, Harry Place Farm. Managed by National Trust.		
Related panels:	CU0001		
Identification:	Paul Brown, Nov 1999.		
Recordings:	Drawing Paul Brown, 1999) Drawing from wax rubbing (Beckensall 1999) Laser scan (Durham University 2004) Photogrammetry (KES) Tracing (KES) Wax rubbing (KES) Photographs (various)		
Threats:	The site was scheduled in 2000, but is still used for climbing although requests have been made for climbers to keep off the main panel.		
Additional comments:	The carvings are the subject of several news items and discussion groups regarding the use of the boulders by climbers. See Chapter 8.		
References:	Brown, P. & B. Brown, 1999. Previously unrecorded prehistoric rock carving at Copt Howe, Chapel Stile, Greta Langdale, Cumbria. <i>Archaeology North</i> 16, 16-18. Brown, P. & B. Brown, 2000. Major new rock art discovered in Cumbria. <i>British Archaeology</i> , Feb, 7. Beckensall, S., 2002. <i>Prehistoric Rock Art in Cumbria</i> . Stroud: Tempus, 37-47. Haszeldine, R. & R. Haszeldine, 2003. Neolithic, natural, or new? Critical observations of cup and ring petroglyphs in Langdale, Cumbria. <i>CW3</i> 3, 1-21. Sharpe K.E., 2003. <i>Rock Art and Rough Outs</i> . Unpublished MA Thesis, Durham University. www.24hourmuseum.org.uk/nwh_gfx_en/ART24177.html		
Photo refs:	CU0002-A, B, C.		

Place Fell Cottage (Patterdale)		Panel ID:	CU0003
		Context:	LANDSCAPE
		Evaluation:	ROCK ART
Refs:	SMR 31729 SAM 32875	NGR:	NY40031614
Panel type:	Boulder	Region:	High Fells
Geology:	BVS	Elevation, m OD:	170
Panel dimensions:	5.2 m x 1.5 m x 0.4 m	Landscape position:	Valley side
Dimensions of carved area:	5.2 m x 1.5 m	Slope & aspect of carved area:	Domed.
Motifs:	Multiple cups, three dumb-bells and one large 'dish'.		
Natural features:	Fissures.		
Current location:	<i>In situ</i>		
Access/ownership:	Private garden. Tim and Pat Cook, Place Fell Cottage.		
Related panels:	CU0004, CU0005, CU0006		

Identification:	Tim Cook, 1999.
Recordings:	Drawing from wax rubbing (Beckensall 2002: fig. 12). Photographs.
Threats:	Scheduled but vegetation encroaching.
Additional comments:	See Chapter 7.
References:	Cook, T., 1999. Rock Carvings in Patterdale: A Neolithic Puzzle. <i>Matterdale Historical and Archaeological Society Transactions</i> 6, 38-42. Beckensall, S., 2002. <i>Prehistoric Rock Art in Cumbria</i> . Stroud: Tempus, 22.
Photo refs:	CU0003-A.

Greenrigg (Patterdale)		Panel ID:	CU0004
		Context:	LANDSCAPE
		Evaluation:	ROCK ART
Refs:	SMR 31729 SAM 32874	NGR:	NY40031580
Panel type:	Outcrop	Region:	High Fells
Geology:	BVS	Elevation, m OD:	160
Panel dimensions:	Not measured due to vegetation.	Landscape position:	Valley side
Dimensions of carved area:	Various. Main panel approx. 4.5 x 4.3 m .	Slope & aspect of carved area:	Various.
Motifs:	Multiple cups and grooves.		
Natural features:	Fissures (including 'star' where fissures cross).		
Current location:	<i>In situ</i>		
Access/ownership	Private residence.		
Related panels:	CU0003, CU0005, CU0006		
Identification:	Tim Cook , 1999.		
Recordings:	Drawing from wax rubbing (Beckensall 2002: fig. 17,18,21,22). Photographs.		
Threats:	Scheduled but vegetation encroaching.		
Additional comments:	Areas of carving are not included in Beckensall's published drawings. See Chapter 7.		
References:	Cook, T., 1999. Rock Carvings in Patterdale: A Neolithic Puzzle. <i>Matterdale Historical and Archaeological Society Transactions</i> 6, 38-42. Beckensall, S., 2002. <i>Prehistoric Rock Art in Cumbria</i> . Stroud: Tempus, 23-28.		
Photo refs:	CU0004-A,B,C,D.		

Crookabeck (Patterdale)		Panel ID	CU0005
		Context	LANDSCAPE
		Evaluation	ROCK ART
Refs:	SMR 31729 SAM 32873	NGR	NY40341503
Panel type:	Outcrop	Region:	High Fells
Geology:	BVS	Elevation, m OD:	150
Panel dimensions:	5a: 3.6 m x 4.5 m 5b: 3.5 m x 4.0 m	Landscape position:	Valley bottom.

	5c: 2.3 m x 1.9 m 5d: 1.7 m x 1.5 m 5e: 2.5 m x 2.7 m 5f: 5.0 m x 2.5 m		
Dimensions of carved area:	As above.	Slope & aspect of carved area:	Various, close to horizontal.
Motifs:	Multiple cups, ovals, cup-and rings, grooves, and area of pecking.		
Natural features:	Fissures, striations.		
Current location:	<i>In situ</i>		
Access/ownership:	Private. Mary Bell, Crookabeck Farm.		
Related panels:	CU0003, CU0004, CU0006		
Identification:	T. Cook, 1999.		
Recordings:	Drawing from wax rubbing (Beckensall 2002: fig. 24, 25). Tracing (KES). Photographs.		
Threats:	Scheduled but at risk from encroaching vegetation, tree roots, and badgers.		
Additional comments:	It is likely that more motifs remain beneath turf. See Chapter 7.		
References:	Cook, T., 1999. Rock Carvings in Patterdale: A Neolithic Puzzle. <i>Matterdale Historical and Archaeological Society Transactions</i> 6, 38-42. Beckensall, S., 2002. <i>Prehistoric Rock Art in Cumbria</i> . Stroud: Tempus, 29-31.		
Photo refs:	CU0005-A-G.		

Beckstones (Patterdale)		Panel ID	CU0006
		Context	LANDSCAPE
		Evaluation	ROCK ART
Refs:	SMR 31729 SAM 32872	NGR	NY40341503
Panel type:	Outcrop	Region:	High Fells
Geology:	BVS	Elevation, m OD:	181
Panel dimensions:	10 m x 12 m	Landscape position:	Valley side
Dimensions of carved area:	Approx. 1.5 m x 2.7 m	Slope & aspect of carved area:	Horizontal.
Motifs:	Multiple cups and ovals (approx. 30); possible y-shaped groove.		
Natural features:	-		
Current location:	<i>In situ</i>		
Access/ownership:	Private.		
Related panels:	CU0003, CU0004, CU0005.		
Identification:	P. Brown, 1999.		
Recordings:	Drawing from wax rubbing (Beckensall 2002: fig. 26). Drawing (Brown, 2002)		
Threats:	-		
Additional comments:	-		
References:	Cook, T., 1999. Rock Carvings in Patterdale: A Neolithic Puzzle. <i>Matterdale Historical and Archaeological Society Transactions</i> 6, 38-42. Beckensall, S., 2002. <i>Prehistoric Rock Art in Cumbria</i> . Stroud: Tempus, 32.		

	Brown, 2002. www.alkelda.f9.co.uk/beckstns.htm
Photo refs:	CU0006-A, B, C, D.

Tortie Cottage 1 (Hallbankgates)		Panel ID:	CU0007
		Context:	MONUMENTAL
		Evaluation:	ROCK ART
Refs:	SMR 6508	NGR:	NY58905780
Panel type:	Standing stone (prostrate)	Region:	North Pennines
Geology:	Sandstone	Elevation, m OD:	180
Panel dimensions:	1.83 m x 1.10 m x 0.51 m	Landscape position:	Valley side.
Dimensions of carved area:	1.83 m x 1.10 m	Slope & aspect of carved area:	NA
Motifs:	Multiple cups, three cup-and-ring motifs.		
Natural features:	Grooves (enlarged?).		
Current location:	<i>In situ</i>		
Access/ownership:	Private. Mr P.R. C. Dean, Kirkhouse Farm.		
Related panels:	CU0008		
Identification:	Mrs Jennifer Waldron, 1987.		
Recordings:	Drawing from wax rubbing (Beckensall 2002: fig. 49). Photographs.		
Threats:	-		
Additional comments:	The stone is a prostrate megalith. It was excavated by Richardson in 1988, who found the stone marked a cairn which included large amounts of quartz and pink granite. A socket hole was found beneath the megalith.		
References:	Beckensall, S., 2002. <i>Prehistoric Rock Art in Cumbria</i> . Stroud: Tempus, 47-51. Frodsham, P., 1989. Two newly discovered cup and ring marked stones from Penrith and Hallbankgate, with a gazetteer of all known megalithic carvings in Cumbria. <i>CW2</i> 89, 1-19 Richardson, C., 1992. Excavations on a cup-and-ring marked boulder on Tortie Hill, Midgeholme parish (NT5895781) and a newly discovered decorated rock in the vicinity (NY588578). <i>CW2</i> 92,7-11.		
Photo refs:	CU0007-A, B.		

Tortie Cottage 2 (Hallbankgates)		Panel ID:	CU0008
		Context:	LANDSCAPE
		Evaluation:	ROCK ART
Refs:	SMR 6508	NGR:	NY58905780
Panel type:	Earthfast boulder	Region:	North Pennines
Geology:	Sandstone	Elevation, m OD:	180
Panel dimensions:	4.3 m x 3.0 m x 1.25 m	Landscape position:	Valley side.
Dimensions of carved area:	-	Slope & aspect of carved area:	Vertical, various.
Motifs:	Multiple cup-marks, some in a row.		
Natural features:	Grooves and fissures.		
Current location:	<i>In situ</i>		
Access/ownership:	Private. Mr P.R. C. Dean, Kirkhouse Farm.		

Related panels:	CU0007
Identification:	Colin Richardson, August 1988.
Recordings:	Drawing from wax rubbing (Beckensall 2002: fig. 49). Photographs.
Threats:	-
Additional comments:	Found during excavation of Tortie 1.
References:	Beckensall, S., 2002. <i>Prehistoric Rock Art in Cumbria</i> . Stroud: Tempus, 47-51. Richardson, C., 1992. Excavations on a cup-and-ring marked boulder on Tortie Hill, Midgeholme parish (NT5895781) and a newly discovered decorated rock in the vicinity (NY588578). <i>CW2</i> 92,7-11. Beckensall, S., 2002. <i>Prehistoric Rock Art in Cumbria</i> . Stroud: Tempus.
Photo refs:	CU0008-A, B.

Gillalees 1 (Brampton)		Panel ID:	CU0009
		Context:	LANDSCAPE
		Evaluation:	ROCK ART
Refs:	SMR 3715	NGR:	NY57127090
Panel type:	Boulder	Region:	Border Moors & Forests
Geology:	Sandstone	Elevation, m OD:	220
Panel dimensions:	1.2 m x 0.6 m	Landscape position:	Hillside
Dimensions of carved area:	1.2 m x 0.6 m	Slope & aspect of carved area:	Horizontal.
Motifs:	One large cup and 5 small cups; triangular groove.		
Natural features:	-		
Current location:	<i>In situ</i>		
Access/ownership:	Private. Gillalees Farm.		
Related panels:	CU0010, CU0011, CU0012, CU0088		
Identification:	Unknown. Reported by Frodsham (1989).		
Recordings:	Drawing from wax rubbing (Beckensall 2002: fig. 54) Photographs.		
Threats:	-		
Additional comments:	Not visited – new calves in field. Carved boulder is close to group of burial cairns.		
References:	Beckensall, S., 2002. <i>Prehistoric Rock Art in Cumbria</i> . Stroud: Tempus.		
Photo refs:	CU0009-A, B, C, D.		

Gillalees 2 (Brampton)		Panel ID:	CU0010
		Context:	LANDSCAPE
		Evaluation:	ROCK ART
Refs:	SMR 3715	NGR:	NY57127090
Panel type:	Boulder	Region:	Border Moors & Forests
Geology:	Sandstone	Elevation, m OD:	220
Panel dimensions:	1.2 m x 1.0 m	Landscape position:	Hillside
Dimensions of	1.2 m x 1.0 m	Slope & aspect of	Horizontal.

carved area:		carved area:	
Motifs:	Multiple cups.		
Natural features:	-		
Current location:	<i>In situ</i>		
Access/ownership:	Private. Gillalees Farm.		
Related panels:	CU0009, CU0011, CU0012, CU0088		
Identification:	Beckensall, 1992.		
Recordings:	Drawing from wax rubbing (Beckensall 2002: fig. 54) Photographs.		
Threats:	-		
Additional comments:	Not visited – new calves in field. Carved boulder is close to group of burial cairns.		
References:	Beckensall, S., 2002. <i>Prehistoric Rock Art in Cumbria</i> . Stroud: Tempus.		
Photo refs:	CU0010-A, B.		

Gillalees 3 (Brampton)		Panel ID:	CU0011
		Context:	LANDSCAPE
		Evaluation:	ROCK ART
Refs:	SMR 3715	NGR:	NY57127090
Panel type:	Boulder	Region:	Border Moors & Forests
Geology:	Sandstone	Elevation, m OD:	220
Panel dimensions:	0.9 m x 1.1 m	Landscape position:	Hillside
Dimensions of carved area:	0.9 m x 1.1 m	Slope & aspect of carved area:	Horizontal.
Motifs:	Six cup-marks and possible linear grooves (natural?).		
Natural features:	Possible fissures.		
Current location:	<i>In situ</i>		
Access/ownership:	Private. Gillalees Farm		
Related panels:	CU0009, CU0010, CU0012, CU0088		
Identification:	Beckensall, 1992.		
Recordings:	Drawing from wax rubbing (Beckensall 2002: fig. 54) Photographs.		
Threats:	-		
Additional comments:	Not visited – new calves in field. Carved boulder is close to group of burial cairns.		
References:	Frodsham, P., 1989. Two newly discovered cup and ring marked stones from Penrith and Hallbankgate, with a gazetteer of all known megalithic carvings in Cumbria. <i>CW2</i> 89, 1-19 Beckensall, S., 2002. <i>Prehistoric Rock Art in Cumbria</i> . Stroud: Tempus.		
Photo refs:	CU0011-A.		

Gillalees 4 (Brampton)		Panel ID:	CU0012
		Context:	LANDSCAPE
		Evaluation:	ROCK ART
Refs:	SMR 3715	NGR:	NY57127090
Panel type:	Boulder	Region:	Border Moors & Forests

Geology:	Sandstone	Elevation, m OD:	220
Panel dimensions:	50 cm x 25 cm	Landscape position:	Hillside
Dimensions of carved area:	15 cm x 15 cm	Slope & aspect of carved area:	Vertical
Motifs:	Cup-and-ring.		
Natural features:	-		
Current location:	<i>In situ</i>		
Access/ownership	Private. Gillalees Farm.		
Related panels:	CU0009, CU0010, CU0011, CU0088		
Identification:	Beckensall, 1992. B. Kerr identified the ring around the cup in 2006.		
Recordings:	Drawing from wax rubbing (Beckensall 2002: fig. 54) Photographs.		
Threats:	-		
Additional comments:	Not visited – new calves in field. Carved boulder is close to group of burial cairns.		
References:	Beckensall, S., 2002. <i>Prehistoric Rock Art in Cumbria</i> . Stroud: Tempus, 53 Frodsham, P., 1989. Two newly discovered cup and ring marked stones from Penrith and Hallbankgate, with a gazetteer of all known megalithic carvings in Cumbria. <i>CW2</i> 89, 10		
Photo refs:	CU0012-A.		

Long Meg (Little Salkeld)		Panel ID:	CU0013
		Context:	MONUMENTAL
		Evaluation:	ROCK ART
Refs:	SMR 6154 SAM 23663	NGR:	NY57103720
Panel type:	Standing stone (associated with stone circle).	Region:	Eden Valley
Geology:	Red sandstone	Elevation, m OD:	170
Panel dimensions:	3.8 m x 1.0 m x 1.0 m.	Landscape position:	River terrace
Dimensions of carved area:	As above.	Slope & aspect of carved area:	Vertical, north-east.
Motifs:	Concentric circles, spirals.		
Natural features:	Fissures.		
Current location:	<i>In situ</i>		
Access/ownership:	Open. Land owned by Long Meg Farm, managed by English Heritage (Scheduled).		
Related panels:	CU0014, CU0015, CU0016		
Identification:	Unknown.		
Recordings:	Drawing (Simpson 1867) Drawing from wax rubbing (Beckensall 2002: fig 70). Laser scanning (Durham University) Photographs (various).		
Threats:	Scheduled but high visitor numbers. Some graffiti.		
Additional comments:	See Chapter 9.		
References:	Beckensall, S., 2002. <i>Prehistoric Rock Art in Cumbria</i> . Stroud: Tempus, 59-69. Burl, H. A. W., 1994. The Stone Circle of Long Meg and Her Daughters, Little Salkeld. <i>CW2</i>		

	<p>94, 1-12.</p> <p>Clare, T., 2006. Recent Topographical Survey of the Long Meg Stone Circle, Cumbria. <i>PAST</i> 52, 9-10.</p> <p>Díaz-Andreu, M., R. Hobbs, N. Rosser, K. Sharpe & I. Trinks, 2005. Long Meg: rock art recording using 3D laser scanning. <i>PAST</i> 50, 2-6.</p> <p>Frodsham, P., 1989. Two newly discovered cup and ring marked stones from Penrith and Hallbankgate, with a gazetteer of all known megalithic carvings in Cumbria. <i>CW2</i> 89, 1-19</p> <p>Frodsham, P., 1996. Spirals in Time: Morwick Mill and the Spiral Motif in the British Neolithic, in <i>Neolithic Studies in No-Man's Land</i>, ed. P. Frodsham. <i>Northern Archaeology</i> 13/14, 101-138.</p> <p>Simpson, J. Y., 1867. <i>Archaic Sculpturings of Cups, Circles &c. upon Stones and Rocks in Scotland, England & other countries</i>. Edinburgh: Edmonston and Douglas.</p>
Photo refs:	CU0013-A,B,C,D, E.

Long Meg's Daughters 1 (Little Salkeld)		Panel ID:	CU0014
		Context:	MONUMENTAL
		Evaluation:	NOT DETECTED
Refs:	SMR 6154 SAM 23663	NGR:	NY57103720
Panel type:	Stone circle upright (prostrate)	Region:	Eden Valley
Geology:	BVS	Elevation, m OD:	170
Panel dimensions:	2.10 m x 0.6m.	Landscape position:	River terrace
Dimensions of carved area:	Unknown	Slope & aspect of carved area:	NA
Motifs:	Grooves		
Natural features:	Surface texture very rough.		
Current location:	<i>In situ</i>		
Access/ownership:	Open. Land owned by Long Meg Farm, managed by English Heritage (Scheduled).		
Related panels:	CU0013, CU0015, CU0016.		
Identification:	S. Hood and D. Hankin, 1999.		
Recordings:	Drawing from wax rubbing (Beckensall 2002: fig.76). Photographs.		
Threats:	Scheduled but high visitor numbers.		
Additional comments:	Motifs could not be detected and may be the result of the surface texture.		
References:	Beckensall, S., 2002. <i>Prehistoric Rock Art in Cumbria</i> . Stroud: Tempus, 68-69.		
Photo refs:	-		

Long Meg's Daughters 2 (Little Salkeld)		Panel ID:	CU0015
		Context:	MONUMENTAL
		Evaluation:	NOT DETECTED
Refs:	SMR 6154 SAM 23663	NGR:	NY57103720
Panel type:	Stone circle upright (prostrate)	Region:	Eden Valley
Geology:	BVS	Elevation, m OD:	170
Panel dimensions:	1.5 m x 0.6 m	Landscape position:	River terrace
Dimensions of	Unknown	Slope & aspect of	NA

carved area:		carved area:	
Motifs:	Spiral		
Natural features:	Surface texture very rough.		
Current location:	<i>In situ</i>		
Access/ownership:	Open. Land owned by Long Meg Farm, managed by English Heritage (Scheduled).		
Related panels:	CU0013, CU0014, CU0016		
Identification:	S. Hood and D. Hankin, 1999.		
Recordings:	Drawing from wax rubbing (Beckensall 2002: fig.75).		
Threats:	Scheduled but high visitor numbers.		
Additional comments:	Motifs could not be detected and may be the result of the surface texture.		
References:	Beckensall, S., 2002. <i>Prehistoric Rock Art in Cumbria</i> . Stroud: Tempus, 68-69.		
Photo refs:	-		

Long Meg's Daughters 3 (Little Salkeld)		Panel ID:	CU0016
		Context:	MONUMENTAL
		Evaluation:	NOT DETECTED
Refs:	SMR 6154 SAM 23663	NGR:	NY57103720
Panel type:	Stone circle upright (prostrate)	Region:	Eden Valley
Geology:	BVS	Elevation, m OD:	170
Panel dimensions:	1.5 m x 0.7m	Landscape position:	River terrace
Dimensions of carved area:	Unknown.	Slope & aspect of carved area:	NA
Motifs:	Spiral concentric rings.		
Natural features:	Surface texture very rough.		
Current location:	<i>In situ</i>		
Access/ownership:	Open. Land owned by Long Meg Farm, managed by English Heritage (Scheduled).		
Related panels:	CU0013, CU0014, CU0015		
Identification:	S. Hood and D. Hankin, 1999.		
Recordings:	Drawing from wax rubbing (Beckensall 2002: fig.75). Photographs.		
Threats:	Scheduled but high visitor numbers.		
Additional comments:	Motifs could not be detected and may be the result of the surface texture.		
References:	Beckensall, S., 2002. <i>Prehistoric Rock Art in Cumbria</i> . Stroud: Tempus, 68- 69.		
Photo refs:	CU0016-A.		

Castlerigg 1 (Keswick)		Panel ID:	CU0017
		Context:	MONUMENTAL
		Evaluation:	NOT DETECTED
Refs:	SMR 3000	NGR:	NY29202370
Panel type:	Stone circle upright	Region:	High Fells
Geology:	BVS	Elevation, m OD:	215
Panel dimensions:	1.5 x 1.4	Landscape	Hill top

		position:	
Dimensions of carved area:	60 cm x 70 cm	Slope & aspect of carved area:	Vertical, east.
Motifs:	Spiral		
Natural features:	Parallel linear features.		
Current location:	<i>In situ</i>		
Access/ownership:	Public access. Managed by English Heritage (scheduled).		
Related panels:	CU0018, 19, 20, 21, 22, CU0080.		
Identification:	Nick Best & Neil Stevenson, winter 1995; Hannah Casement Autumn Equinox, 1995.		
Recordings:	Drawing from wax rubbing (Beckensall 2002: Laser scanning (Durham University 2005) IR, UV photography (Chris Brooke, 2005). Wax rubbing (KES) Photographs (various).		
Threats:	Scheduled but high visitor numbers.		
Additional comments:	Motif could not be detected in the field. See Chapter 4.		
References:	Beckensall, S., 2002. <i>Prehistoric Rock Art in Cumbria</i> . Stroud: Tempus, 70-75. Díaz-Andreu, M., C. Brooke, M. Rainsbury & N. Rosser, 2006. The spiral that vanished: the application of non-contact recording techniques to an elusive rock art motif at Castlerigg stone circle in Cumbria. <i>Journal of Archaeological Science</i> 33 (11), 1580-1587. Frodsham, P., 1996. Spirals in Time: Morwick Mill and the Spiral Motif in the British Neolithic, in <i>Neolithic Studies in No-Man's Land</i> , ed. P. Frodsham. <i>Northern Archaeology</i> 13/14, 101-138.		
Photo refs:	CU0017-A, B, C, D.		

Castlerigg 2 (Keswick)		Panel ID:	CU0018
		Context:	MONUMENTAL
		Evaluation:	NOT DETECTED
Refs:	SMR 3000	NGR:	NY29202370
Panel type:	Stone circle upright	Region:	High Fells
Geology:	BVS	Elevation, m OD:	215
Panel dimensions:	Unknown	Landscape position:	Hill top
Dimensions of carved area:	Unknown	Slope & aspect of carved area:	Vertical
Motifs:	Spiral		
Natural features:	-		
Current location:	<i>In situ</i>		
Access/ownership:	Public access. Managed by English Heritage (scheduled).		
Related panels:	CU0017, 19, 20, 21, 22, CU0080.		
Identification:	P Brown, 1999 reported by Beckensall (2002: 74).		
Recordings:	Laser scanning (unpublished, Durham University, 2005) Photographs (www.megalithics.com).		
Threats:	Scheduled but high visitor numbers.		
Additional comments:	Motif could not be detected in the field.		
References:	Beckensall, S., 2002. <i>Prehistoric Rock Art in Cumbria</i> . Stroud: Tempus, 74-75.		

Photo refs:	CU0018-A, B.
--------------------	--------------

Castlerigg 3 (Keswick)		Panel ID:	CU0019
		Context:	MONUMENTAL
		Evaluation:	GEOLOGICAL
Refs:	SMR 3000	NGR:	NY29202370
Panel type:	Stone circle upright	Region:	High Fells
Geology:	BVS	Elevation, m OD:	215
Panel dimensions:	Unknown.	Landscape position:	Hill top
Dimensions of carved area:	NA	Slope & aspect of carved area:	NA
Motifs:	-		
Natural features:	Hashed lines.		
Current location:	<i>In situ</i>		
Access/ownership:	Public access. Managed by English Heritage (scheduled).		
Related panels:	CU0017, 18, 20, 21, 22, CU0080.		
Identification:	Unknown, reported by Beckensall (2002: 74).		
Recordings:	Drawing (Beckensall 2002: fig. 84) Laser scanning (unpublished, Durham University, 2005) Photographs (www.megalithics.com).		
Threats:	Scheduled but high visitor numbers.		
Additional comments:	The 'hash' appears to be the result of natural fissures crossing. It is located on the internal face of stone #10, where there is only a small gap between this face and the next stone which forms the enclosure setting. If carved, it must have been done prior to the stones being placed in their present positions.		
References:	Beckensall, S., 2002. <i>Prehistoric Rock Art in Cumbria</i> . Stroud: Tempus, 74-75.		
Photo refs:	CU0019-A, B.		

Castlerigg 4 (Keswick)		Panel ID:	CU0020
		Context:	MONUMENTAL
		Evaluation:	GEOLOGICAL
Refs:	SMR 3000	NGR:	NY29202370
Panel type:	Stone circle upright	Region:	High Fells
Geology:	BVS	Elevation, m OD:	215
Panel dimensions:	1.5m x 1.0m	Landscape position:	Hill top
Dimensions of carved area:	NA	Slope & aspect of carved area:	NA
Motifs:	-		
Natural features:	Partial cup-and-ring like feature		
Current location:	<i>In situ</i>		
Access/ownership:	Public access. Managed by English Heritage (scheduled).		
Related panels:	CU0017, 18, 19, 21, 22, CU0080.		
Identification:	Unknown, reported by Beckensall (2002: 74).		
Recordings:	Drawing (Beckensall 2002: fig. 84) Laser scanning (unpublished, Durham University, 2005)		

	Photographs (various).
Threats:	Scheduled but high visitor numbers.
Additional comments:	The feature is on the internal western shoulder of stone #5. A combination of geological texture, lichen and shadows create a strong illusion of a partial cup and ring motif.
References:	Beckensall, S., 2002. <i>Prehistoric Rock Art in Cumbria</i> . Stroud: Tempus, 74-76.
Photo refs:	CU0020-A, B.

Castlerigg 5 (Keswick)		Panel ID	CU0021
		Context	MONUMENTAL
		Evaluation	HISTORICAL
Refs:	SMR 3000	NGR:	NY29202370
Panel type:	Stone circle upright	Region:	High Fells
Geology:	BVS	Elevation, m OD:	215
Panel dimensions:	1m x 1m	Landscape position:	Hill top
Dimensions of carved area:	6 cm x 8 cm	Slope & aspect of carved area:	Horizontal
Motifs:	Lozenge.		
Natural features:	-		
Current location:	<i>In situ</i>		
Access/ownership:	Public access. Managed by English Heritage (scheduled).		
Related panels:	CU0017, 18, 19, 20, 22, CU0080.		
Identification:	Unknown, reported by Beckensall (2002: 74).		
Recordings:	Drawing (Beckensall 2002: fig. 84) Laser scanning (unpublished, Durham University, 2005) Photographs (www.megalithics.com).		
Threats:	Scheduled but high visitor numbers.		
Additional comments:	The lozenge is finely inscribed, likely with a metal tool and is unlikely to be prehistoric.		
References:	Beckensall, S., 2002. <i>Prehistoric Rock Art in Cumbria</i> . Stroud: Tempus, 74-76.		
Photo refs:	CU0021-A, B.		

Castlerigg 6 (Keswick)		Panel ID	CU0022
		Context	MONUMENTAL
		Evaluation	GEOLOGICAL
Refs:	SMR 3000	NGR:	NY29202370
Panel type:	Portable cobble	Region:	High Fells
Geology:	BVS	Elevation, m OD:	215
Panel dimensions:	Not determined.	Landscape position:	Hill top
Dimensions of carved area:	NA	Slope & aspect of carved area:	NA
Motifs:	-		
Natural features:	Solution hollow.		
Current location:	<i>In situ</i>		
Access/ownership:	Public access. Managed by English Heritage (scheduled).		

Related panels:	CU0017, 18, 19, 20, 21, CU0080.
Identification:	Beckensall 2002.
Recordings:	Drawing (Beckensall 2002: fig.81).
Threats:	Scheduled but high visitor numbers.
Additional comments:	The stone is at the base of the stone wall to the south of the stone circle. There is no evidence that this is other than an irregular natural solution hollow. Beckensall also says the mark is natural, but includes a drawing.
References:	Beckensall, S., 2002. <i>Prehistoric Rock Art in Cumbria</i> . Stroud: Tempus, 72.
Photo refs:	CU0022-A.

Little Meg 1 (Maughanby)		Panel ID:	CU0023
		Context:	MOUNUMENTAL
		Evaluation:	ROCK
Refs:	SMR 979 SAM 23659	NGR:	NY57693749
Panel type:	Kerbstone (burial cairn)	Region:	Eden Valley
Geology:	Whinstone	Elevation, m OD:	170
Panel dimensions:	2 m x 1.5 m x 0.5m	Landscape position:	River terrace
Dimensions of carved area:	75 cm x 50 cm	Slope & aspect of carved area:	NA
Motifs:	Spiral (25 cm dia.) joined to five (possibly more) concentric rings (45 cm dia; no central cup).		
Natural features:	-		
Current location:	<i>In situ</i>		
Access/ownership:	Private.		
Related panels:	CU0024, CU0025, CU0026		
Identification:	Unknown. Cairn excavated in 1866.		
Recordings:	Drawing (Simpson 1865:) Photograph (Thornley 1902: fig. 1) Drawing (Beckensall 2002: fig. 92) Photographs.		
Threats:	Scheduled monument.		
Additional comments:	Strong affinities with passage grave art. Motif is finely executed, with narrow, regularly spaced circular grooves. The composition is enhance by the bulbous form of the stone.		
References:	Beckensall, S., 2002. <i>Prehistoric Rock Art in Cumbria</i> . Stroud: Tempus, 79-84. Frodsham, P., 1989. Two newly discovered cup and ring marked stones from Penrith and Hallbankgate, with a gazetteer of all known megalithic carvings in Cumbria. <i>CW2</i> 89,14. Simpson, J., 1865. On ancient sculpturings of cups and concentric rings. <i>Proceedings of the Society of Antiquaries of Scotland</i> 6, 1-140. Thornley, R., 1902. Ring-marked stones at Glassonby and Maughanby. <i>CW2</i> 2, 380-383.		
Photo refs:	CU0023-A.		

Little Meg 2 (Maughanby)		Panel ID:	CU0024
		Context:	MONUMENTAL
		Evaluation:	ROCK ART
Refs:	SMR 979 SAM 23659	NGR:	NY57693749
Panel type:	Kerbstone (burial cairn)	Region:	Eden Valley

Geology:	Unknown	Elevation, m OD:	170
Panel dimensions:	Unknown	Landscape position:	River terrace
Dimensions of carved area:	Unknown	Slope & aspect of carved area:	Vertical.
Motifs:	Cup and ring, and large basin, each approx 20 cm in dia.		
Natural features:	-		
Current location:	Lost		
Access/ownership:	NA		
Related panels:	CU0023, CU0025, CU0026		
Identification:	Described by Sir James Y. Simpson (1865:21).		
Recordings:	Drawing (Simpson 1865: pl. V, fig 2).		
Threats:	-		
Additional comments:	-		
References:	<p>Beckensall, S., 2002. <i>Prehistoric Rock Art in Cumbria</i>. Stroud: Tempus, 79-84.</p> <p>Frodsham, P., 1989. Two newly discovered cup and ring marked stones from Penrith and Hallbankgate, with a gazetteer of all known megalithic carvings in Cumbria. <i>CW2</i> 89,14.</p> <p>Simpson, J., 1865. On ancient sculpturings of cups and concentric rings. <i>Proceedings of the Society of Antiquaries of Scotland</i> 6, 1-140.</p> <p>Thornley, R., 1902. Ring-marked stones at Glassonby and Maughanby. <i>CW2</i> 2, 380-383.</p>		
Photo refs:	-		

Little Meg 3 (Maughanby)		Panel ID	CU0025
		Context	MONUMENTAL
		Evaluation	ROCK ART
Refs:	SMR 979 SAM 23659	NGR	NY57693749
Panel type:	Cist slab	Region:	Eden Valley
Geology:	Red sandstone	Elevation, m OD:	170
Panel dimensions:	40 cm x 38cm x 2cm	Landscape position:	River terrace
Dimensions of carved area:	40 cm x 38cm	Slope & aspect of carved area:	NA
Motifs:	Three cup-and-ring motifs, each truncated, two with two rings, the third with just one. The largest cup is 9 x 7 cm.		
Natural features:	-		
Current location:	Penrith Museum		
Access/ownership:	Penrith Museum		
Related panels:	CU0023, CU0024, CU0026.		
Identification:	Noted by Chancellor Ferguson. Recorded by Reverend Thornley, 1901.		
Recordings:	<p>Drawing (Thornley 1902: fig. 2).</p> <p>Drawing from wax rubbing (Beckensall 2002: fig. 95)</p> <p>Photographs.</p>		
Threats:	-		
Additional comments:	The stone appears to have been shaped to fit the cist, although its exact position within the cairn is not recorded. The design is created with large pecks, the grooves are unevenly spaced and both rings and cups are sub-circular.		

References:	Beckensall, S., 2002. <i>Prehistoric Rock Art in Cumbria</i> . Stroud: Tempus, 79-84. Frodsham, P., 1989. Two newly discovered cup and ring marked stones from Penrith and Hallbankgate, with a gazetteer of all known megalithic carvings in Cumbria. <i>CW2</i> 89,14. Thornley, R., 1902. Ring-marked stones at Glassonby and Maughanby. <i>CW2</i> 2, 380-383.
Photo refs:	CU0025-A.

Little Meg 4 (Maughanby)		Panel ID	CU0026
		Context	MONUMENTAL
		Evaluation	ROCK ART
Refs:	SMR 979, SAM 23659	NGR	NY57693749
Panel type:	Cist slab	Region:	Eden Valley
Geology:	Red sandstone	Elevation, m OD:	170
Panel dimensions:	20 cm x 20 cm	Landscape position:	River terrace
Dimensions of carved area:	20 cm x 20 cm	Slope & aspect of carved area:	NA
Motifs:	Partial cup-and-ring with possible radial groove. Cup is 5 cm in dia. and 2 cm deep.		
Natural features:	-		
Current location:	Penrith Museum		
Access/ownership:	Penrith Museum		
Related panels:	CU0023, CU0024, CU0025.		
Identification:	Noted by Chancellor Ferguson.		
Recordings:	Drawing (Beckensall 2002: fig 95.) Photographs.		
Threats:	-		
Additional comments:	The exact provenance of the cobble is unclear.		
References:	Beckensall, S., 2002. <i>Prehistoric Rock Art in Cumbria</i> . Stroud: Tempus, 79-84. Frodsham, P., 1989. Two newly discovered cup and ring marked stones from Penrith and Hallbankgate, with a gazetteer of all known megalithic carvings in Cumbria. <i>CW2</i> 89,14. Thornley, R., 1902. Ring-marked stones at Glassonby and Maughanby. <i>CW2</i> 2, 380-383.		
Photo refs:	CU0026-A.		

Penrith (Penrith)		Panel ID	CU0027
		Context	NO CONTEXT
		Evaluation	POSSIBLE ROCK ART
Refs:	SMR 5492 LANCUM-6660E5 (PAS)	NGR	NY51503050 (approx)
Panel type:	Portable 'cobble'	Region:	Eden Valley
Geology:	Red sandstone	Elevation, m OD:	NA
Panel dimensions:	0.355 m x 0.253 m x 0.87 m	Landscape position:	NA
Dimensions of carved area:	As above.	Slope & aspect of carved area:	NA
Motifs:	Cup marks on both sides. Side A: one large central cup (94 mm dia.) and one smaller, marginal one. Side B: large central cup (94 mm dia.) surrounded by several smaller ones ranging from 20-60 mm in dia.		

Natural features:	None noted.
Current location:	Penrith Museum
Access/ownership:	NA
Related panels:	CU0070, CU0071.
Identification:	Recorded at Penrith Finds Day, 14.06.05.
Recordings:	PAS report includes photographs.
Threats:	None.
Additional comments:	Cobble is rectangular and may have been shaped. The exact location of the discovery is unknown but it may have been used in walling.
References:	Beckensall, S., 2002. <i>Prehistoric Rock Art in Cumbria</i> . Stroud: Tempus, 130-131. Frodsham, P., 1989. Two newly discovered cup and ring marked stones from Penrith and Hallbankgate, with a gazetteer of all known megalithic carvings in Cumbria. <i>CW2</i> 89, 16.
Photo refs:	CU0027-A, B.

Glassonby 1 (Glassonby)		Panel ID:	CU0028
		Context:	MONUMENTAL
		Evaluation:	ROCK ART
Refs:	SMR 977, NMR NY 53 NE 2	NGR:	NY57293934
Panel type:	Kerbstone, burial cairn	Region:	Eden Valley
Geology:	Unknown, fine-grained	Elevation, m OD:	130
Panel dimensions:	0.9 cm x 0.5 cm	Landscape position:	Valley side.
Dimensions of carved area:	0.9 cm x 0.5 cm	Slope & aspect of carved area:	Vertical.
Motifs:	Concentric, overlapping rings ('Micky Mouse'). Chevron.		
Natural features:	-		
Current location:	<i>In situ</i>		
Access/ownership:	Private.		
Related panels:	CU0029, CU0030, CU0031		
Identification:	Reported by Thornley, 1901.		
Recordings:	'Touched up' photograph (Thornley 1901). Drawing from wax rubbing (Beckensall 2002: fig. 101) Photographs.		
Threats:	Site is scheduled but stone is covered with lichen which obscures the very faint carvings.		
Additional comments:	Site also known as Grayson Lands. Strong affinities with passage grave art. See Chapter 9.		
References:	Beckensall, S., 2002. <i>Prehistoric Rock Art in Cumbria</i> . Stroud: Tempus, 84-90. Collingwood, W. G., 1901. Tumulus at Grayson-lands, Glassonby, Cumberland. <i>CW2</i> 1, 295-9. Frodsham, P., 1989. Two newly discovered cup and ring marked stones from Penrith and Hallbankgate, with a gazetteer of all known megalithic carvings in Cumbria. <i>CW2</i> 89, 10-11. Thornley, R., 1902. Ring-marked stones at Glassonby and Maughanby. <i>CW2</i> 2, 380-383.		
Photo refs:	CU0028-A, B.		

Glassonby 2 (Glassonby)		Panel ID:	CU0029
		Context:	MONUMENTAL
		Evaluation:	POSSIBLE ROCK ART
Refs:	SMR 977, H01115	NGR:	NY57293934

Panel type:	Kerb stone (burial cairn)	Region:	Eden Valley
Geology:	Red sandstone.	Elevation, m OD:	130
Panel dimensions:	0.9 m x 0.15 m x 0.6 m	Landscape position:	Valley side.
Dimensions of carved area:	Unknown.	Slope & aspect of carved area:	Vertical.
Motifs:	Spiral or concentric circles.		
Natural features:	-		
Current location:	Lost		
Access/ownership:	NA		
Related panels:	CU0028, CU0029, CU0030, CU0032.		
Identification:	Mr T. Glaister, 1875. Reported by Collingwood (1901: 298).		
Recordings:	-		
Threats:	-		
Additional comments:	The stone is reported to have stood either between stones 1 and 30 or between 5 and 6. See Chapter 9.		
References:	Beckensall, S., 2002. <i>Prehistoric Rock Art in Cumbria</i> . Stroud: Tempus, 84-90. Collingwood, W. G., 1901. Tumulus at Grayson-lands, Glassonby, Cumberland. <i>CW2</i> 1, 295-9. Frodsham, P., 1989. Two newly discovered cup and ring marked stones from Penrith and Hallbankgate, with a gazetteer of all known megalithic carvings in Cumbria. <i>CW2</i> 89, 10-11. Thornley, R., 1902. Ring-marked stones at Glassonby and Maughanby. <i>CW2</i> 2, 380-383.		
Photo refs:	-		

Glassonby 3 (Glassonby)		Panel ID:	CU0030
		Context:	MONUMENTAL
		Evaluation:	ROCK ART
Refs:	SMR 977, H01115	NGR:	NY57293934
Panel type:	Cobble (burial cairn)	Region:	Eden Valley
Geology:	Red sandstone	Elevation, m OD:	130
Panel dimensions:	30 cm x 20 cm	Landscape position:	Valley side.
Dimensions of carved area:	5 cm	Slope & aspect of carved area:	NA
Motifs:	Single cup.		
Natural features:	-		
Current location:	<i>In situ</i>		
Access/ownership:	Private.		
Related panels:	CU0028, CU0029, CU0031, CU0032.		
Identification:	Noted by Beckensall (2002: 90).		
Recordings:	Photograph only.		
Threats:	Cobble is portable.		
Additional comments:	Located at the edge of the field, believed to be cairn material.		
References:	Beckensall, S., 2002. <i>Prehistoric Rock Art in Cumbria</i> . Stroud: Tempus, 84-90. Collingwood, W. G., 1901. Tumulus at Grayson-lands, Glassonby, Cumberland. <i>CW2</i> 1, 295-9. Frodsham, P., 1989. Two newly discovered cup and ring marked stones from Penrith and Hallbankgate, with a gazetteer of all known megalithic carvings in Cumbria. <i>CW2</i> 89, 10-11. Thornley, R., 1902. Ring-marked stones at Glassonby and Maughanby. <i>CW2</i> 2, 380-383.		

Photo refs:	-
--------------------	---

Glassonby 4 (Glassonby)		Panel ID:	CU0031
		Context:	MONUMENTAL
		Evaluation:	ROCK ART
Refs:	SMR 977, H01115	NGR:	NY57293934
Panel type:	Cobble (burial cairn)	Region:	Eden Valley
Geology:	Red sandstone	Elevation, m OD:	130
Panel dimensions:	Unknown	Landscape position:	Valley side.
Dimensions of carved area:	Unknown.	Slope & aspect of carved area:	NA
Motifs:	Elongated cup.		
Natural features:	-		
Current location:	<i>In situ</i>		
Access/ownership:	Private.		
Related panels:	CU0028, CU0029, CU0030, CU0032.		
Identification:	Noted by Beckensall (2002: 90).		
Recordings:	Photograph only.		
Threats:	Cobble is portable.		
Additional comments:	Located at the edge of the field, believed to be cairn material. Not found on site visit.		
References:	Beckensall, S., 2002. <i>Prehistoric Rock Art in Cumbria</i> . Stroud: Tempus, 84-90. Collingwood, W. G., 1901. Tumulus at Grayson-lands, Glassonby, Cumberland. <i>CW2</i> 1, 295-9. Frodsham, P., 1989. Two newly discovered cup and ring marked stones from Penrith and Hallbankgate, with a gazetteer of all known megalithic carvings in Cumbria. <i>CW2</i> 89, 10-11. Thornley, R., 1902. Ring-marked stones at Glassonby and Maughanby. <i>CW2</i> 2, 380-383.		
Photo refs:	-		

Glassonby 5 (Glassonby)		Panel ID:	CU0032
		Context:	MONUMENTAL
		Evaluation:	POSSIBLE ROCK ART
Refs:	SMR 977.	NGR:	NY57293934
Panel type:	Cairn cobble	Region:	Eden Valley
Geology:	Red sandstone.	Elevation, m OD:	130
Panel dimensions:	Unknown	Landscape position:	Valley side.
Dimensions of carved area:	Unknown.	Slope & aspect of carved area:	NA
Motifs:	Cup-and-ring.		
Natural features:	-		
Current location:	Private collection.		
Access/ownership:	Private collection.		
Related panels:	CU0028, CU0029, CU0030, CU0031.		
Identification:	Mr Rowley, Galssonby.		
Recordings:	None.		

Threats:	-
Additional comments:	Recorded by J. Clarke, Penrith Museum.
References:	Beckensall, S., 2002. <i>Prehistoric Rock Art in Cumbria</i> . Stroud: Tempus, 84-90. Collingwood, W. G., 1901. Tumulus at Grayson-lands, Glassonby, Cumberland. <i>CW2</i> 1, 295-9. Frodsham, P., 1989. Two newly discovered cup and ring marked stones from Penrith and Hallbankgate, with a gazetteer of all known megalithic carvings in Cumbria. <i>CW2</i> 89, 10-11. Thornley, R., 1902. Ring-marked stones at Glassonby and Maughanby. <i>CW2</i> 2, 380-383.
Photo refs:	CU0032-A

Old Parks 3 (Kirkoswald)		Panel ID	CU0033
		Context	MONUMENTAL
		Evaluation	ROCK ART
Refs:	SMR 930	NGR	NY56993988
Panel type:	Wall slab (burial cairn)	Region:	Eden Valley
Geology:	Sandstone	Elevation, m OD:	110
Panel dimensions:	0.79 m x 0.62 m x 0.20 m	Landscape position:	Unknown.
Dimensions of carved area:	As above	Slope & aspect of carved area:	Vertical, east.
Motifs:	Curvilinear grooves, 'crooks' and 'arcs'.		
Natural features:	-		
Current location:	Lost.		
Access/ownership:	NA		
Related panels:	CU0034, CU0035		
Identification:	Workmen, 1892.		
Recordings:	Photographs of stones in situ. Drawing based on photographs (Beckensall 2002; fig. 113.)		
Threats:	NA		
Additional comments:	Stone formed a slab wall which bisected an oval cairn containing cremation deposits, urns, pygmy cups and beads (see Chapter 9). Carvings similar to those on Neolithic cairn at Millin Bay, Ulster. Cairn also known as Daleraven Barrow.		
References:	Beckensall, S., 2002. <i>Prehistoric Rock Art in Cumbria</i> . Stroud: Tempus, 90-98. Ferguson, R. S., 1895. On a Tumulus at Old Parks, Kirkoswald: with some Remarks on one at Aspatria, and also on a Cup, Ring, and other Markings in Cumberland and Westmorland. <i>CW1</i> 13, 389-399. Frodsham, P., 1989. Two newly discovered cup and ring marked stones from Penrith and Hallbankgate, with a gazetteer of all known megalithic carvings in Cumbria. <i>CW2</i> 89, 1-19 Thornley, R., 1902. Ring-marked stones at Glassonby and Maughanby. <i>CW2</i> 2, 380-383.		
Photo refs:	CU0033-A		

Old Parks 4 (Kirkoswald)		Panel ID	CU0034
		Context	MONUMENTAL
		Evaluation	ROCK ART
Refs:	SMR 930	NGR	NY56993988
Panel type:	Wall slab (burial cairn)	Region:	Eden Valley
Geology:	Sandstone	Elevation, m OD:	110
Panel dimensions:	0.96m x 0.54m x 0.18m	Landscape	Unknown.

		position:	
Dimensions of carved area:	0.96m x 0.54m	Slope & aspect of carved area:	Vertical, west.
Motifs:	Curvilinear grooves, 'crooks' and 'arcs'.		
Natural features:	-		
Current location:	Tullie House Museum (display)		
Access/ownership:	Public.		
Related panels:	CU0033, CU0035		
Identification:	Workmen, 1892.		
Recordings:	Photographs of stones in situ. Drawing based on photographs (Beckensall 2002; fig. 113.)		
Threats:	NA		
Additional comments:	Stone formed a slab wall which bisected an oval cairn containing cremation deposits, urns, pygmy cups and beads (see Chapter 9). Carvings similar to those on Neolithic cairn at Millin Bay, Ulster. Cairn also known as Daleraven Barrow.		
References:	Beckensall, S., 2002. <i>Prehistoric Rock Art in Cumbria</i> . Stroud: Tempus, 90-98. Ferguson, R. S., 1895. On a Tumulus at Old Parks, Kirkoswald: with some Remarks on one at Aspatria, and also on a Cup, Ring, and other Markings in Cumberland and Westmorland. <i>CW1</i> 13, 389-399. Frodsham, P., 1989. Two newly discovered cup and ring marked stones from Penrith and Hallbankgate, with a gazetteer of all known megalithic carvings in Cumbria. <i>CW2</i> 89, 1-19 Thornley, R., 1902. Ring-marked stones at Glassonby and Maughanby. <i>CW2</i> 2, 380-383.		
Photo refs:	CU0034-A, B.		

Old Parks 5 (Kirkoswald)		Panel ID	CU0035
		Context	MONUMENTAL
		Evaluation	ROCK ART
Refs:	SMR 930	NGR	NY56993988
Panel type:	Wall slab (burial cairn)	Region:	Eden Valley
Geology:	Sandstone	Elevation, m OD:	110
Panel dimensions:	0.94m x 0.56m x 0.13m	Landscape position:	Unknown.
Dimensions of carved area:	0.94m x 0.56m	Slope & aspect of carved area:	Vertical, east.
Motifs:	Curvilinear grooves, 'crooks' and 'arcs'.		
Natural features:	-		
Current location:	Tullie House Museum (display)		
Access/ownership:	Public		
Related panels:	CU0033, CU0034		
Identification:	Workmen, 1892.		
Recordings:	Photographs of stones in situ. Drawing (Beckensall 2002; fig. 113.)		
Threats:	NA		
Additional comments:	Stone formed a slab wall which bisected an oval cairn containing cremation deposits, urns, pygmy cups and beads (see Chapter 9). Carvings similar to those on Neolithic cairn at Millin Bay, Ulster. Cairn also known as Daleraven Barrow.		
References:	Beckensall, S., 2002. <i>Prehistoric Rock Art in Cumbria</i> . Stroud: Tempus, 90-98. Ferguson, R. S., 1895. On a Tumulus at Old Parks, Kirkoswald: with some Remarks on one at Aspatria, and also on a Cup, Ring, and other Markings in Cumberland and Westmorland. <i>CW1</i>		

	13, 389-399. Frodsham, P., 1989. Two newly discovered cup and ring marked stones from Penrith and Hallbankgate, with a gazetteer of all known megalithic carvings in Cumbria. CW2 89, 1-19 Thornley, R., 1902. Ring-marked stones at Glassonby and Maughanby. CW2 2, 380-383.
Photo refs:	CU0035-A.

Broomrigg (Ainstable)		Panel ID	CU0036
		Context	MONUMENTAL
		Evaluation	POST-PREHISTORIC CARVING
Refs:	SMR 759	NGR	NY548466
Panel type:	Cobble found in cairn	Region:	Eden Valley
Geology:	Red sandstone	Elevation, m OD:	Unknown.
Panel dimensions:	14 cm x 11 cm	Landscape position:	NA
Dimensions of carved area:	10 cm x 10 cm	Slope & aspect of carved area:	NA
Motifs:	'XIX'		
Natural features:	None		
Current location:	Tullie House Museum (stores). Ref CALMG:1979,41.		
Access/ownership:	On request from Tullie House.		
Related panels:	-		
Identification:	K. Hodgson, 1950 during excavation of Broomrigg B (Hodgson 1952).		
Recordings:	Drawing (Hodgson 1952: fig 12.) Photographs.		
Threats:	-		
Additional comments:	See Chapter 4.		
References:	Beckensall, S., 2002. <i>Prehistoric Rock Art in Cumbria</i> . Stroud: Tempus, 99. Frodsham, P., 1989. Two newly discovered cup and ring marked stones from Penrith and Hallbankgate, with a gazetteer of all known megalithic carvings in Cumbria. CW2 89, 9. Hodgson, K. S., 1952. Further Excavations at Broomrigg near Ainstable. CW2 52, 1-8.		
Photo refs:	CU0036-A.		

Redhills (Penrith)		Panel ID	CU0037
		Context	MONUMENTAL
		Evaluation	ROCK ART
Refs:	SMR 1147, SMR 2930, SMR 4681	NGR	NY50182777
Panel type:	Cist cover	Region:	Eden Valley
Geology:	Sandstone	Elevation, m OD:	150
Panel dimensions:	1.62 m x 0.92 m x 0.33 m	Landscape position:	Valley bottom.
Dimensions of carved area:	1.62 m x 0.92 m	Slope & aspect of carved area:	Carvings faced into cist.
Motifs:	Two cup-and ring motifs with radial grooves, multiple cups and grooves.		
Natural features:	Fissures.		
Current location:	Lost.		

Access/ownership:	NA.
Related panels:	-
Identification:	Workmen, 1881 (Taylor 1883).
Recordings:	Drawing (Taylor 1883: 112).
Threats:	NA.
Additional comments:	See Chapter 9.
References:	Beckensall, S., 2002. <i>Prehistoric Rock Art in Cumbria</i> . Stroud: Tempus, 99-101. Ferguson, R. S., 1895. On a Tumulus at Old Parks, Kirkoswald: with some Remarks on one at Aspatria, and also on a Cup, Ring, and other Markings in Cumberland and Westmorland. <i>CW1</i> 13, 389-399. Frodsham, P., 1989. Two newly discovered cup and ring marked stones from Penrith and Hallbankgate, with a gazetteer of all known megalithic carvings in Cumbria. <i>CW2</i> 89, 16 Taylor, M. W., 1883. On a cup-marked stone found at Redhills, near Penrith. <i>CW1</i> 6, 110-118.
Photo refs:	-

Moor Divock 1 (Askham)		Panel ID	CU0038
		Context	MONUMENTAL
		Evaluation	GEOLOGICAL
Refs:	-	NGR	NY49402196
Panel type:	Cairn kerbstone.	Region:	High Fells
Geology:	BVS	Elevation, m OD:	310
Panel dimensions:	50 cm x 60 cm	Landscape position:	Elevated moor; saddle.
Dimensions of carved area:	NA.	Slope & aspect of carved area:	Vertical
Motifs:	None.		
Natural features:	'Cup-and ring'		
Current location:	<i>In situ</i>		
Access/ownership:	Public		
Related panels:	CU0038, CU0097, CU0098.		
Identification:	Beckensall, 2002.		
Recordings:	Drawing from rubbing, Beckensall (2002: fig 124). Photographs.		
Threats:	NA		
Additional comments:	The motif is created by the geological contours of the stone which cast shadows in low light. See Chapters 4 and 5.		
References:	Beckensall, S., 2002. <i>Prehistoric Rock Art in Cumbria</i> . Stroud: Tempus, 101-104.		
Photo refs:	CU0038-A, B.		

Moor Divock 2(Askham)		Panel ID	CU0039
		Context	MONUMENTAL
		Evaluation	ROCK ART
Refs:	-	NGR	NY49402196
Panel type:	Portable slab (burial cairn)	Region:	High Fells
Geology:	Sandstone	Elevation, m OD:	310
Panel dimensions:	20 cm x 20 cm	Landscape	Elevated moor; saddle.

		position:	
Dimensions of carved area:	5 cm x 5 cm	Slope & aspect of carved area:	Horizontal.
Motifs:	Two cup-marks.		
Natural features:	-		
Current location:	<i>In situ</i>		
Access/ownership:	Public		
Related panels:	CU0038, CU0097, CU0098.		
Identification:	Beckensall, 2002.		
Recordings:	Drawing (Beckensall 2002; fig. 124) Photographs.		
Threats:	Slab is portable.		
Additional comments:	The slab lies in the centre of kerbed cairn no. 4 on Moor Divock. See Chapters 4 and 5.		
References:	Beckensall, S., 2002. <i>Prehistoric Rock Art in Cumbria</i> . Stroud: Tempus, 101-104.		
Photo refs:	CU0039-A.		

Goggleby Stone (Shap)		Panel ID	CU0040
		Context	MONUMENTAL
		Evaluation	GEOLOGICAL
Refs:	SMR 3001	NGR	NY55921509
Panel type:	Avenue stone	Region:	Orton Fells
Geology:	Granite	Elevation, m OD:	260
Panel dimensions:	2.3 m tall.	Landscape position:	Gently undulating agricultural land.
Dimensions of carved area:	NA	Slope & aspect of carved area:	Vertical.
Motifs:	-		
Natural features:	Shallow 'dish' and smaller cupule.		
Current location:	<i>In situ</i> .		
Access/ownership:	Public.		
Related panels:	CU0041, CU0042, CU0084.		
Identification:	Sir James Y. Simpson, 1867.		
Recordings:	Simpson (1867) Beckensall (2002: fig. 136) Photographs.		
Threats:	-		
Additional comments:	The stone was re-erected by Tom Clare in 1975. See Chapter 4.		
References:	Beckensall, S., 2002. <i>Prehistoric Rock Art in Cumbria</i> . Stroud: Tempus, 107-111. Clare, T., 1978. Recent Work on the Shap "Avenue". <i>CW2</i> 78, 5-15. Ferguson, R. S., 1898-9. Shap Stones. <i>CW1</i> 11,27-34. Frodsham, P., 1989. Two newly discovered cup and ring marked stones from Penrith and Hallbankgate, with a gazetteer of all known megalithic carvings in Cumbria. <i>CW2</i> 89, 9. Simpson, J. Y., 1867. <i>Archaic Sculpturings of Cups, Circles &c. upon Stones and Rocks in Scotland, England & other countries</i> . Edinburgh: Edmonston and Douglas.		
Photo refs:	CU0040-A, B, C.		

Aspers Field Stone (Shap)		Panel ID	CU0041
		Context	MONUMENTAL
		Evaluation	GEOLOGICAL
Refs:	SMR 1568	NGR	NY55831521
Panel type:	Stone avenue megalith.	Region:	Orton Fells
Geology:	Granite	Elevation, m OD:	258
Panel dimensions:	Unknown	Landscape position:	Gently undulating agricultural land.
Dimensions of carved area:	-	Slope & aspect of carved area:	Vertical.
Motifs:	-		
Natural features:	Hollows.		
Current location:	<i>In situ</i> .		
Access/ownership:	Private.		
Related panels:	CU0040, CU0042, CU0084.		
Identification:	Sir James Y. Simpson, 1867.		
Recordings:	Simpson (1867) Beckensall (2002: fig. 136) Photographs.		
Threats:	-		
Additional comments:	Simpson, Beckensall and Frodsham all describe a cup-and-ring motif and addition large hollow. No evidence that these are carved. Their origin is also questioned by Burl. See Chapter 4. This stone lies just a few metres from CU0084.		
References:	Beckensall, S., 2002. <i>Prehistoric Rock Art in Cumbria</i> . Stroud: Tempus, 107-111. Clare, T., 1978. Recent Work on the Shap "Avenue". <i>CW2</i> 78, 5-15. Ferguson, R. S., 1898-9. Shap Stones. <i>CW1</i> 11,27-34. Frodsham, P., 1989. Two newly discovered cup and ring marked stones from Penrith and Hallbankgate, with a gazetteer of all known megalithic carvings in Cumbria. <i>CW2</i> 89, 9. Simpson, J. Y., 1867. <i>Archaic Sculpturings of Cups, Circles &c. upon Stones and Rocks in Scotland, England & other countries</i> . Edinburgh: Edmonston and Douglas.		
Photo refs:	CU0041-A, B, C.		

Small Thunder Stone (Shap)		Panel ID	CU0042
		Context	MONUMENTAL
		Evaluation	ERROR
Refs:	SMR 16839	NGR	NY5517015920
Panel type:	Avenue stone	Region:	Orton Fells
Geology:	Granite	Elevation, m OD:	NA
Panel dimensions:	Unknown	Landscape position:	NA
Dimensions of carved area:	NA	Slope & aspect of carved area:	NA
Motifs:	None		
Natural features:	None		
Current location:	<i>In situ</i>		
Access/ownership:	Public.		
Related panels:	CU0040, CU0041, CU0084.		
Identification:	SMR record.		

Recordings:	-
Threats:	Scheduled.
Additional comments:	This appears to be an error in the Sites and Monuments Record. The stone is described as bearing a cup-and-ring mark decoration, but no carving is present. This may be a result of confusion with the Asper's Field Stone (CU0041) which does not appear in the SMR.
References:	Clare, T., 1978. Recent Work on the Shap "Avenue". <i>CW2</i> 78, 5. Ferguson, R. S., 1898-9. Shap Stones. <i>CW1</i> 11,27-34.
Photo refs:	-

Kirksanton 1 (Kirksanton)		Panel ID	CU0043
		Context	MONUMENTAL
		Evaluation	ROCK ART
Refs:	SMR 1472	NGR	SD13608110
Panel type:	Standing stone (unhewn)	Region:	W. Cumbrian Coastal Plain
Geology:	Granite	Elevation, m OD:	10
Panel dimensions:	3.05 m tall	Landscape position:	Coastal plain
Dimensions of carved area:	8.5 cm x 8.5 cm	Slope & aspect of carved area:	Vertical, south (and north?)
Motifs:	One large cup (dia. 8.5 cm, depth 4.5 cm) on the south face. Beckensall also records two small cups on the northern face.		
Natural features:	-		
Current location:	<i>In situ</i>		
Access/ownership:	Public		
Related panels:	CU0044		
Identification:	J. Eccleston, 1872; Beckensall 2002.		
Recordings:	Drawing, Eccleston (1874: 279) Photographs.		
Threats:	The site was scheduled in 1994.		
Additional comments:	This is the larger, eastern stone of two standing 4.7 m apart. The large cup-mark faces the other stone.		
References:	Beckensall, S., 2002. <i>Prehistoric Rock Art in Cumbria</i> . Stroud: Tempus. Eccleston, J., 1874. Ancient remains at Lacra and Kirksanton. Read at Millom, August 29th, 1872. <i>CW1</i> 1, 278-28. Frodsham, P., 1989. Two newly discovered cup and ring marked stones from Penrith and Hallbankgate, with a gazetteer of all known megalithic carvings in Cumbria. <i>CW2</i> 89, 1-19.		
Photo refs:	CU0043-A, B.		

Kirksanton 2 (Kirksanton)		Panel ID	CU0044
		Context	MONUMENTAL
		Evaluation	ROCK ART
Refs:	SMR 1472	NGR	SD13608110
Panel type:	Standing stone	Region:	W. Cumbrian Coastal Plain
Geology:	Granite	Elevation, m OD:	10
Panel dimensions:	2.43 m tall.	Landscape position:	Coastal plain
Dimensions of	Unknown	Slope & aspect of	Vertical, various.

carved area:		carved area:	
Motifs:	Two cups on the south and south-west faces and two cups on the north face.		
Natural features:	-		
Current location:	<i>In situ.</i>		
Access/ownership:	Public		
Related panels:	CU0043		
Identification:	Beckensall (2002: 114).		
Recordings:	-		
Threats:	The site was scheduled in 1994.		
Additional comments:	This is the smaller stone of two standing 4.7 m apart. Beckensall is the only researcher to note cups on this stone. They are extremely shallow and may be geological.		
References:	Beckensall, S., 2002. <i>Prehistoric Rock Art in Cumbria</i> . Stroud: Tempus. 111-114. Eccleston, J., 1874. Ancient remains at Lacra and Kirksanton. Read at Millom, August 29th, 1872. <i>CWI</i> 1, 278-28. Frodsham, P., 1989. Two newly discovered cup and ring marked stones from Penrith and Hallbankgate, with a gazetteer of all known megalithic carvings in Cumbria. <i>CW2</i> 89, 12.		
Photo refs:	-		

Po House (Lacra)		Panel ID	CU0045
		Context	LANDSCAPE
		Evaluation	GEOLOGICAL
Refs:	SMR 19311	NGR	SD1463682067
Panel type:	Earthfast boulder	Region:	High Fells
Geology:	Unknown.	Elevation, m OD:	120
Panel dimensions:	Approx. 1 m x 1 m	Landscape position:	Valley side.
Dimensions of carved area:	NA	Slope & aspect of carved area:	Horizontal.
Motifs:	-		
Natural features:	Row of three solution hollows, dia. 20 cm.		
Current location:	<i>In situ</i>		
Access/ownership:	Public		
Related panels:	-		
Identification:	Sharon Croft, Aug 2000.		
Recordings:	Photographs only.		
Threats:	-		
Additional comments:	Features are sub-circular asymmetrical and occur along a bedding plane. Additional rows of smaller, less weathered and more irregular hollows are located on the same panel.		
References:	Beckensall, S., 2002. <i>Prehistoric Rock Art in Cumbria</i> . Stroud: Tempus, 114.		
Photo refs:	CU0045-A, B.		

Ash House 1 (Broughton in Furness)		Panel ID	CU0046
		Context	LANDSCAPE
		Evaluation	POSSIBLE ROCK ART
Refs:	-	NGR	SD19208730
Panel type:	Boulder	Region:	High Fells

Geology:	Unknown.	Elevation, m OD:	120
Panel dimensions:	Unknown	Landscape position:	Valley side.
Dimensions of carved area:	Unknown	Slope & aspect of carved area:	Vertical, west.
Motifs:	At least eight parallel grooves, 25 cm in length, 3 cm wide and 1 cm deep.		
Natural features:	-		
Current location:	<i>In situ</i>		
Access/ownership:	Public.		
Related panels:	CU0047, CU0048.		
Identification:	Unknown.		
Recordings:	Drawing from wax rubbing (Beckensall 2002; fig. 144). Photographs.		
Threats:	-		
Additional comments:	Both Frodsham (1989) and Beckensall (2002) suggest the stone was used for sharpening. J. Morris-Eyton reports that the grooves were made by the wartime timber felling gang running the wire cables around the stone (Megalithic Portal, http://194.9.32.142/article.php?sid=7477) The stone is possibly a remnant of a stone circle.		
References:	Beckensall, S., 2002. <i>Prehistoric Rock Art in Cumbria</i> . Stroud: Tempus, 115-117. Frodsham, P., 1989. Two newly discovered cup and ring marked stones from Penrith and Hallbankgate, with a gazetteer of all known megalithic carvings in Cumbria. <i>CW2</i> 89,7-8.		
Photo refs:	CU0046-A, B.		

Ash House 2 (Broughton in Furness)		Panel ID	CU0047
		Context	LANDSCAPE
		Evaluation	POSSIBLE ROCK ART
Refs:	-	NGR	SD19248710
Panel type:	Boulder	Region:	High Fells
Geology:	Unknown	Elevation, m OD:	120
Panel dimensions:	Unknown	Landscape position:	Unknown
Dimensions of carved area:	Unknown.	Slope & aspect of carved area:	Unknown.
Motifs:	Possible single cup-mark.		
Natural features:	-		
Current location:	<i>In situ</i>		
Access/ownership:	Public.		
Related panels:	CU0046, CU0048.		
Identification:	Beckensall, 2002.		
Recordings:	-		
Threats:	-		
Additional comments:	Noted by Beckensall (Incorrectly recorded as located at SE19248710 rather than SD19248710). Not confirmed by site visit.		
References:	Beckensall, S., 2002. <i>Prehistoric Rock Art in Cumbria</i> . Stroud: Tempus, 115-117. Frodsham, P., 1989. Two newly discovered cup and ring marked stones from Penrith and Hallbankgate, with a gazetteer of all known megalithic carvings in Cumbria. <i>CW2</i> 89,7-8.		
Photo refs:	-		

Ash House 3 (Broughton in Furness)		Panel ID	CU0048
		Context	LANDSCAPE
		Evaluation	POSSIBLE ROCK ART
Refs:	-	NGR	SD19208730
Panel type:	Earthfast boulder	Region:	High Fells
Geology:	Unknown.	Elevation, m OD:	120
Panel dimensions:	1 m x 0.8 m	Landscape position:	Valley side.
Dimensions of carved area:	Unknown.	Slope & aspect of carved area:	Unknown
Motifs:	Single cup (8 cm dia.) and two shallow ovals.		
Natural features:	-		
Current location:	<i>In situ.</i>		
Access/ownership:	Public.		
Related panels:	CU0046, CU0047.		
Identification:	Beckensall, 2002.		
Recordings:	-		
Threats:	-		
Additional comments:	Beckensall suggests these may be quarry marks. Not confirmed in the field.		
References:	Beckensall, S., 2002. <i>Prehistoric Rock Art in Cumbria</i> . Stroud: Tempus, 115-117. Frodsham, P., 1989. Two newly discovered cup and ring marked stones from Penrith and Hallbankgate, with a gazetteer of all known megalithic carvings in Cumbria. <i>CW2</i> 89,7-8.		
Photo refs:	-		

Hugill 1 (Ings)		Panel ID:	CU0049
		Context:	SETTLEMENT
		Evaluation:	POSSIBLE ROCK ART
Refs:	SMR 1907	NGR:	NY43730097
Panel type:	Boulder	Region:	High Fells
Geology:	Upper slates	Elevation, m OD:	240
Panel dimensions:	50 cm x 60 cm x 60 cm	Landscape position:	Valley side
Dimensions of carved area:	13 cm	Slope & aspect of carved area:	Vertical, west.
Motifs:	Single cup mark?		
Natural features:	Natural solution hollow?		
Current location:	<i>In situ</i>		
Access/ownership:	Private.		
Related panels:	CU0050, CU0051, CU0052, CU0053.		
Identification:	C.W. Dymond in 1891 (Dymond1893).		
Recordings:	Wax rubbing (KES). Photographs.		
Threats:	-		
Additional comments:	This is the panel designated 'C' by Dymond, near the western boundary wall. Frodsham believes all the Hugill cups are likely to be natural.		

References:	Beckensall, S., 2002. <i>Prehistoric Rock Art in Cumbria</i> . Stroud: Tempus, 117-121. Dymond, C. W., 1893. An Ancient Village in Hugill. <i>CWI</i> 12, 6-14. Frodsham, P., 1989. Two newly discovered cup and ring marked stones from Penrith and Hallbankgate, with a gazetteer of all known megalithic carvings in Cumbria. <i>CW2</i> 89, 12.
Photo refs:	CU0049-A

Hugill 2 (Ings)		Panel ID	CU0050
		Context	SETTLEMENT
		Evaluation	POSSIBLE ROCK ART
Refs:	SMR 1907	NGR	NY43730097
Panel type:	Boulder	Region:	High Fells
Geology:	Upper slates	Elevation, m OD:	240
Panel dimensions:	100 cm x 60 cm x 60 cm	Landscape position:	Valley side.
Dimensions of carved area:	14 cm x 13 cm	Slope & aspect of carved area:	Vertical
Motifs:	Single cup-mark?		
Natural features:	Natural solution hollow?		
Current location:	<i>In situ</i>		
Access/ownership:	Private		
Related panels:	CU0049, CU0051, CU0052, CU0053		
Identification:	C.W. Dymond in 1891 (Dymond 1893).		
Recordings:	Wax rubbing (KES). Photographs.		
Threats:	-		
Additional comments:	This is the panel designated 'D' by Dymond, near the eastern entrance. Frodsham believes all the Hugill cups are likely to be natural.		
References:	Beckensall, S., 2002. <i>Prehistoric Rock Art in Cumbria</i> . Stroud: Tempus, 117-121. Dymond, C. W., 1893. An Ancient Village in Hugill. <i>CWI</i> 12, 6-14. Frodsham, P., 1989. Two newly discovered cup and ring marked stones from Penrith and Hallbankgate, with a gazetteer of all known megalithic carvings in Cumbria. <i>CW2</i> 89, 12.		
Photo refs:	CU0050-A		

Hugill 3 (Ings)		Panel ID	CU0051
		Context	SETTLEMENT
		Evaluation	POSSIBLE ROCK ART
Refs:	SMR 1907	NGR	NY43730097
Panel type:	Boulder	Region:	High Fells
Geology:	Upper slates	Elevation, m OD:	240
Panel dimensions:	80 cm x 70 cm x 60 cm	Landscape position:	Valley side
Dimensions of carved area:	9 cm	Slope & aspect of carved area:	Vertical
Motifs:	Single cup-mark?		
Natural features:	Natural solution hollow?		
Current location:	<i>In situ</i> .		
Access/ownership:	Private.		

Related panels:	CU0049, CU0050, CU0052, CU0053
Identification:	C.W. Dymond in 1891(Dymond 1893).
Recordings:	Wax rubbing (KES). Photographs.
Threats:	-
Additional comments:	This is the panel designated 'E' by Dymond. Frodsham believes all the Hugill cups are likely to be natural.
References:	Beckensall, S., 2002. <i>Prehistoric Rock Art in Cumbria</i> . Stroud: Tempus, 117-121. Dymond, C. W. , 1893. An Ancient Village in Hugill. <i>CW1</i> 12, 6-14. Frodsham, P., 1989. Two newly discovered cup and ring marked stones from Penrith and Hallbankgate, with a gazetteer of all known megalithic carvings in Cumbria. <i>CW2</i> 89, 12.
Photo refs:	CU0051-A, B.

Hugill 4 (Ings)		Panel ID:	CU0052
		Context:	SETTLEMENT
		Evaluation:	NOT DETECTED
Refs:	SMR 1907	NGR:	NY43730097
Panel type:	Boulder	Region:	High Fells
Geology:	Upper slates	Elevation, m OD:	240
Panel dimensions:	Unknown	Landscape position:	Valley side
Dimensions of carved area:	Unknown	Slope & aspect of carved area:	Unknown
Motifs:	Not detected (cup-mark?)		
Natural features:	-		
Current location:	<i>In situ.</i>		
Access/ownership:	Private.		
Related panels:	CU0049, CU0050, CU0051, CU0052.		
Identification:	Beckensall (2002).		
Recordings:	-		
Threats:	-		
Additional comments:	This is the panel designated 'F' by Beckensall (2002). Frodsham believes all the Hugill cups are likely to be natural.		
References:	Beckensall, S., 2002. <i>Prehistoric Rock Art in Cumbria</i> . Stroud: Tempus, 117-121. Dymond, C. W. , 1893. An Ancient Village in Hugill. <i>CW1</i> 12, 6-14. Frodsham, P., 1989. Two newly discovered cup and ring marked stones from Penrith and Hallbankgate, with a gazetteer of all known megalithic carvings in Cumbria. <i>CW2</i> 89, 12.		
Photo refs:	-		

Hugill 5 (Ings)		Panel ID:	CU0053
		Context:	SETTLEMENT
		Evaluation:	NOT DETECTED
Refs:	SMR 1907	NGR:	NY43730097
Panel type:	Boulder	Region:	High Fells
Geology:	Upper slates	Elevation, m OD:	240
Panel dimensions:	Unknown	Landscape position:	Valley side

Dimensions of carved area:	Unknown	Slope & aspect of carved area:	Unknown
Motifs:	Not detected (cup-mark?)		
Natural features:	-		
Current location:	<i>In situ</i>		
Access/ownership:	Public.		
Related panels:	CU0049, CU0050, CU0051, CU0052		
Identification:	Beckensall (2002).		
Recordings:	-		
Threats:	-		
Additional comments:	This is the panel designated 'G' by Beckensall (2002). Frodsham believes all the Hugill cups are likely to be natural.		
References:	Beckensall, S., 2002. <i>Prehistoric Rock Art in Cumbria</i> . Stroud: Tempus, 117-121. Dymond, C. W., 1893. An Ancient Village in Hugill. <i>CWI</i> 12, 6-14. Frodsham, P., 1989. Two newly discovered cup and ring marked stones from Penrith and Hallbankgate, with a gazetteer of all known megalithic carvings in Cumbria. <i>CW2</i> 89, 12.		
Photo refs:	-		

Castle Folds (Orton)		Panel ID	CU0054
		Context	SETTLEMENT
		Evaluation	ROCK ART
Refs:		NGR	NY67301090
Panel type:	Portable cobble	Region:	Orton Fells
Geology:	Red sandstone	Elevation, m OD:	400
Panel dimensions:	38 cm x 28 cm	Landscape position:	Limestone escarpment
Dimensions of carved area:	8 cm	Slope & aspect of carved area:	Horizontal
Motifs:	Single cup-mark (dia. 8 cm).		
Natural features:	None noted		
Current location:	<i>In situ</i>		
Access/ownership:	Permissive path.		
Related panels:	-		
Identification:	Unknown. Reported by Beckensall (2002).		
Recordings:	Photographs only.		
Threats:	-		
Additional comments:	The stone is located within the Romano British settlement of Castle Folds (NMR 23623) on the summit of Great Asby Scar. Not visited.		
References:	Beckensall, S., 2002. <i>Prehistoric Rock Art in Cumbria</i> . Stroud: Tempus, 122-123.		
Photo refs:	CU0054-A.		

Leonard's Cragg (Brough)		Panel ID	CU0055
		Context	LANDSCAPE
		Evaluation	ROCK ART
Refs:	SMR 14300	NGR	NY82351423
Panel type:	Outcrop	Region:	North Pennines

Geology:	Limestone	Elevation, m OD:	270
Panel dimensions:	Unknown	Landscape position:	West-facing limestone escarpment.
Dimensions of carved area:	50 cm x 35 cm	Slope & aspect of carved area:	Horizontal.
Motifs:	Penannular with three concentric rings, and partial fourth ring, dia. approx 20 cm. Radial groove extends from central cup for 25 cm. Beckensall notes a single, isolated cup 1 m from this motif.		
Natural features:	-		
Current location:	<i>In situ</i>		
Access/ownership:	Private farm.		
Related panels:	CU0056.		
Identification:	Dr Anthony Fludd, 1993.		
Recordings:	Drawing from wax rubbing (Beckensall 2002: fig. 156) Rubbing using Aquarelle and fixative (A. Fludd 1993). Copy at Penrith Museum. Photographs.		
Threats:	Turf encroaching; livestock.		
Additional comments:	On the site visit (March 2006) the turf almost covered the motif. The site gives extended views westwards of the Lake District mountains.		
References:	Beckensall, S., 2002. <i>Prehistoric Rock Art in Cumbria</i> . Stroud: Tempus, 124-125.		
Photo refs:	CU0055-A,B.		

North Stainmore (Brough)		Panel ID:	CU0056
		Context:	NO CONTEXT
		Evaluation:	POSSIBLE ROCK ART
Refs:	-	NGR:	NY83161466
Panel type:	Portable slab	Region:	North Pennines
Geology:	Red sandstone	Elevation, m OD:	270
Panel dimensions:	27 cm x 25 cm	Landscape position:	Valley bottom
Dimensions of carved area:	27 cm x 25 cm	Slope & aspect of carved area:	Horizontal
Motifs:	Two linked cups, a single cup and an area of peck marks.		
Natural features:	None noted.		
Current location:	<i>In situ</i>		
Access/ownership:	Public		
Related panels:	CU0055		
Identification:	Unknown, reported by Beckensall (2002: 126).		
Recordings:	Drawing by Beckensall (2002: fig 156). Photographs.		
Threats:	Stone is very portable.		
Additional comments:	-		
References:	Beckensall, S., 2002. <i>Prehistoric Rock Art in Cumbria</i> . Stroud: Tempus, 126.		
Photo refs:	CU0056-A.		

Ruckroft (Armathwaite)	Panel ID:	CU0057
-------------------------------	------------------	---------------

		Context:	NO CONTEXT
		Evaluation:	ROCK ART
Refs:	SMR 19863	NGR:	NY53604470
Panel type:	Portable cobble	Region:	Eden Valley
Geology:	Red sandstone	Elevation, m OD:	210
Panel dimensions:	34 cm x 25 cm x 16 cm	Landscape position:	NA
Dimensions of carved area:	34 cm x 25 cm	Slope & aspect of carved area:	NA
Motifs:	Penannular with two rings and art of a third; radial groove and central cup.		
Natural features:	-		
Current location:	Private, farmhouse.		
Access/ownership:	Private owner (unknown).		
Related panels:	-		
Identification:	Reported by Beckensall (2002: 127). No other reference.		
Recordings:	Drawing by Beckensall (2002: fig. 158). Photograph by Beckensall (2002: pl. 25.)		
Threats:	Lost?		
Additional comments:			
References:	Beckensall, S., 2002. <i>Prehistoric Rock Art in Cumbria</i> . Stroud: Tempus, 127-128.		
Photo refs:	CU0057-A.		

Stagstone Farm (Penrith)		Panel ID:	CU0058
		Context:	NO CONTEXT
		Evaluation:	ROCK ART
Refs:	SMR 6507	NGR	NY53663157
Panel type:	Portable slab	Region:	Eden Valley
Geology:	Red sandstone	Elevation, m OD:	220
Panel dimensions:	53 cm x 26 cm	Landscape position:	NA
Dimensions of carved area:	As above.	Slope & aspect of carved area:	NA
Motifs:	Three incomplete concentric circles around a central cup (3 cm dia., 1 cm deep), the outer ring having an external diameter of 22 cm. The rings are 0.5 cm deep and the peck marks are clearly visible. Outside the ring motif is an oval 'cup' (6.5 x 4.5 cm) and an elongated area of pecking in the position of a possible fourth ring, although the angle is not exactly consistent. A second oval cup (3 x 2 cm) is located on the opposite side of the rings, and Frodsham notes that the three cups are positioned along a single axis through the centre of the stone. Other shallow depressions are also present. One end of the outer ring appears to be truncated by the edge of the stone suggesting the slab was broken at some time.		
Natural features:	-		
Current location:	Penrith Museum		
Access/ownership:	NA		
Related panels:	-		
Identification:	Discovered by Sue Cotton in 1984 during British Gas work on the Longtown to Lupton pipeline; reported by Paul Frodsham in 1989.		
Recordings:	Drawing by Gavin Edwards (Frodsham 1989; fig.2) Drawing by Beckensall (2002: fig. 162)		

	Photographs.
Threats:	-
Additional comments:	Found in the base of a dry-stone wall on a verge to the south of Stag Stone Farm. Frodsham notes that there are no indications of monuments of any kind in the vicinity. The SMR record speculates that it may have been imported some distance as a decorative feature for the garden of Stag Stones mansion. A similar design, of incomplete concentric rings around a cup is seen on the stones found at Ruckroft and at Dean although in these examples a radial groove is added emphasising the gap.
References:	Beckensall, S., 2002. <i>Prehistoric Rock Art in Cumbria</i> . Stroud: Tempus, 99-101, Figs 2, 161, 162. Frodsham, P., 1989. Two newly discovered cup and ring marked stones from Penrith and Hallbankgate, with a gazetteer of all known megalithic carvings in Cumbria. <i>CW2</i> 89, 16.
Photo refs:	CU0058-A

Eden Hall Stone (Penrith)		Panel ID:	CU0059
		Context:	NO CONTEXT
		Evaluation:	ROCK ART
Refs:	SMR 2863	NGR:	NY55202990
Panel type:	'Portable' boulder	Region:	Eden Valley
Geology:	Gabbro	Elevation, m OD:	120
Panel dimensions:	115 cm x 76 cm x 38 cm	Landscape position:	River bank
Dimensions of carved area:	115 cm x 76 cm	Slope & aspect of carved area:	NA
Motifs:	Multiple cup-and ring-motifs enclosed by a groove. One concentric cup-and-ring motif outside the groove is truncated.		
Natural features:	-		
Current location:	Tullie House Museum, Carlisle		
Access/ownership:	NA		
Related panels:	-		
Identification:	Found by Major Ferguson in the bank of the Eamont, 1909.		
Recordings:	Drawing by F.S. Sanderson (Ferguson 1910: 508). Plaster cast (A. Bateman, 1972) – now held by Tullie House Museum. Drawing (Frodsham 1989: fig.3) Drawing from wax rubbing (Beckensall 2002: fig. 166) Photographs.		
Threats:	-		
Additional comments:	A.k.a. The Honey Pots Stone Frodsham describes the boulder as 'whinstone' (1989: 11) but it is gabbro, likely from Carrock Fell. Robert Hogg (curator, TH) visited the fell in 1972 but found no other decorated stones. He also notes that the stone had become 'greasy through continuous polishing'. Panel weighs 3200 kg.		
References:	Beckensall, S., 2002. <i>Prehistoric Rock Art in Cumbria</i> . Stroud: Tempus, 131-133. Ferguson, S. C., 1910. A Cup-and-Ring marked stone from Honey Pots Farm, near Edenhall. <i>CW2</i> 10, 507-508. Frodsham, P., 1989. Two newly discovered cup and ring marked stones from Penrith and Hallbankgate, with a gazetteer of all known megalithic carvings in Cumbria. <i>CW2</i> 89, 11.		
Photo refs:	CU0059-A		

Ewanrigg (Maryport)	Panel ID	CU0060
----------------------------	-----------------	---------------

		Context	NO CONTEXT
		Evaluation	POSSIBLE ROCK ART
Refs:	-	NGR	NY03503550
Panel type:	Portable cobble	Region:	W. Cumbrian Coastal Plain
Geology:	Sandstone	Elevation, m OD:	Unknown
Panel dimensions:	10 cm x 15 cm	Landscape position:	Unknown
Dimensions of carved area:	Size of cup unknown.	Slope & aspect of carved area:	NA
Motifs:	Single cup.		
Natural features:	-		
Current location:	Unknown.		
Access/ownership:	Unknown.		
Related panels:	-		
Identification:	Referenced by Beckensall (2002: 133).		
Recordings:	Drawing, Beckensall (2002: fig. 167.).		
Threats:	-		
Additional comments:	Beckensall says the cobble came from an area of Bronze Age cremation burials at Ewanrigg but no reference provided.		
References:	Beckensall, S., 2002. <i>Prehistoric Rock Art in Cumbria</i> . Stroud: Tempus, 133.		
Photo refs:	-		

Dean (Dean)		Panel ID:	CU0061
		Context:	NO CONTEXT
		Evaluation:	ROCK ART
Refs:	SMR 1028, SMR 1029	NGR:	NY06992495
Panel type:	Portable boulder	Region:	W. Cumbrian Coastal Plain
Geology:	Sandstone	Elevation, m OD:	100
Panel dimensions:	66 x 38 x 30 cm	Landscape position:	NA
Dimensions of carved area:	As above	Slope & aspect of carved area:	NA
Motifs:	Concentric penannular (three rings). Central cup is 5.5 cm dia., 2 cm deep. Largest ring has dia. 26 cm. Rings intersected by radial groove. Three additional cups.		
Natural features:	None noted.		
Current location:	St Oswald's Church, Dean.		
Access/ownership:	Public.		
Related panels:	-		
Identification:	Ploughed up in 1918. Reported by J.R. Mason, 1922.		
Recordings:	Drawing from wax rubbing (Beckensall 2002: fig. 167.) Photographs.		
Threats:	None.		
Additional comments:	Stone is described as 'hogback' in shape. It is not portable!		
References:	Beckensall, S., 2002. <i>Prehistoric Rock Art in Cumbria</i> . Stroud: Tempus, 133-134. Frodsham, P., 1989. Two newly discovered cup and ring marked stones from Penrith and Hallbankgate, with a gazetteer of all known megalithic carvings in Cumbria. <i>CW2</i> 89, 9-10.		

	Mason, J.R., 1923. Antiquities at Dean. <i>CW2</i> 23, 34-5.
Photo refs:	CU0061-A,B,C.

Maryport 1 (Maryport)		Panel ID	CU0062
		Context	NO CONTEXT
		Evaluation	ROCK ART
Refs:	SMR 822	NGR	NY04683716
Panel type:	Portable cobble	Region:	Solway Basin
Geology:	Red sandstone	Elevation, m OD:	50
Panel dimensions:	46 cm x 41 cm x 18 cm	Landscape position:	NA
Dimensions of carved area:	40 cm x 40 cm	Slope & aspect of carved area:	NA
Motifs:	Cup and three concentric rings. One additional cup mark on side.		
Natural features:	-		
Current location:	Senhouse Collection, Maryport		
Access/ownership:	NA		
Related panels:	CU0063		
Identification:	J.B. Bailey, 1887. Found in a pile of stones.		
Recordings:	Scaled drawing (Bailey 1888: 436) Drawing from wax rubbing (Beckensall 2002: fig. 170). Photographs.		
Threats:	-		
Additional comments:	Frodsham describes this as a 'limestone slab' (1989:13). It is clearly red sandstone. Deeply carved with rounded berms.		
References:	Bailey, J. B., 1888. Notes on Cup and Ring-marked Stones found near Maryport. <i>CW1</i> 9, 435-438. Beckensall, S., 2002. <i>Prehistoric Rock Art in Cumbria</i> . Stroud: Tempus, 134-135. Frodsham, P., 1989. Two newly discovered cup and ring marked stones from Penrith and Hallbankgate, with a gazetteer of all known megalithic carvings in Cumbria. <i>CW2</i> 89, 13.		
Photo refs:	CU0062-A		

Maryport 2 (Maryport)		Panel ID	CU0063
		Context	NO CONTEXT
		Evaluation	ROCK ART
Refs:	SMR 822	NGR	NY04683716
Panel type:	Portable cobble	Region:	Solway Basin
Geology:	Red sandstone	Elevation, m OD:	50
Panel dimensions:	40 cm x 40 cm x 10 cm	Landscape position:	NA
Dimensions of carved area:	40 cm x 40 cm	Slope & aspect of carved area:	NA
Motifs:	Four concentric ring motifs, one with four rings, the others with two; all truncated. No central cups present.		
Natural features:	None noted.		
Current location:	Senhouse Collection, Maryport.		
Access/ownership:	NA		

Related panels:	CU0062
Identification:	J.B. Bailey, 1883. Found in a hedge.
Recordings:	Scaled drawing (Bailey 1888: 436) Drawing from wax rubbing (Beckensall 2002: fig. 172). Photographs.
Threats:	-
Additional comments:	Panel has a flat surface and carving more shallow than CU0062; flat berms.
References:	Bailey, J. B., 1888. Notes on Cup and Ring-marked Stones found near Maryport. <i>CW1</i> 9, 435-438. Beckensall, S., 2002. <i>Prehistoric Rock Art in Cumbria</i> . Stroud: Tempus, 134-135. Frodsham, P., 1989. Two newly discovered cup and ring marked stones from Penrith and Hallbankgate, with a gazetteer of all known megalithic carvings in Cumbria. <i>CW2</i> 89, 13.
Photo refs:	CU0063-A

Aspatia 1 (Aspatia)		Panel ID	CU0064
		Context	MONUMENTAL
		Evaluation	POSSIBLE ROCK ART
Refs:	SMR 601	NGR	NY14134185
Panel type:	Cist wall, Viking burial	Region:	Solway Basin
Geology:	Unknown	Elevation, m OD:	NA
Panel dimensions:	92 cm x 45 cm	Landscape position:	NA
Dimensions of carved area:	As above	Slope & aspect of carved area:	NA
Motifs:	Various, inc. passage grave motifs.		
Natural features:	-		
Current location:	Lost		
Access/ownership:	NA		
Related panels:	CU0065		
Identification:	Unknown.		
Recordings:	Drawing (Rooke 1792).		
Threats:	NA		
Additional comments:	See Chapter 4 for a detailed description and discussion.		
References:	Abramson, P., 2000. A re-examination of a Viking Age burial at Beacon Hill, Aspatia. <i>CW2</i> 100, 79-88 Beckensall, S., 2002. <i>Prehistoric Rock Art in Cumbria</i> . Stroud: Tempus, 136. Ferguson, R. S., 1895. On a Tumulus at Old Parks, Kirkoswald: with some Remarks on one at Aspatia, and also on a Cup, Ring, and other Markings in Cumberland and Westmorland. <i>CW1</i> 13(2), 389-399. Frodsham, P., 1989. Two newly discovered cup and ring marked stones from Penrith and Hallbankgate, with a gazetteer of all known megalithic carvings in Cumbria. <i>CW2</i> 89, 8-9. Rooke, M. H., 1792. Druidical and other British remains in Cumberland. <i>Archaeologia</i> 10, 105-113. Petts, D., 2002. Beacon Hill, Aspatia: an early Christian carved stone rehabilitated. <i>CW3</i> 2, 103-109.		
Photo refs:	-		

Aspatia 2 (Aspatia)	Panel ID	CU0065
----------------------------	-----------------	---------------

		Context	MONUMENTAL
		Evaluation	POSSIBLE ROCK ART
Refs:	SMR 601	NGR	NY14134185
Panel type:	Cist wall, Viking burial	Region:	Solway Basin
Geology:	Unknown	Elevation, m OD:	NA
Panel dimensions:	81 cm x 50 cm	Landscape position:	NA
Dimensions of carved area:	As above.	Slope & aspect of carved area:	NA
Motifs:	Various, inc. passage grave motifs.		
Natural features:	-		
Current location:	Lost		
Access/ownership:	NA		
Related panels:	CU0064		
Identification:	Unknown.		
Recordings:	Drawing (Rooke 1792).		
Threats:	NA		
Additional comments:	See Chapter 4 for a detailed description and discussion.		
References:	<p>Abramson, P., 2000. A re-examination of a Viking Age burial at Beacon Hill, Aspatria. <i>CW2</i> 100,79-88</p> <p>Beckensall, S., 2002. <i>Prehistoric Rock Art in Cumbria</i>. Stroud: Tempus, 136.</p> <p>Ferguson, R. S., 1895. On a Tumulus at Old Parks, Kirkoswald: with some Remarks on one at Aspatria, and also on a Cup, Ring, and other Markings in Cumberland and Westmorland. <i>CW1</i> 13(2), 389-399.</p> <p>Frodsham, P., 1989. Two newly discovered cup and ring marked stones from Penrith and Hallbankgate, with a gazetteer of all known megalithic carvings in Cumbria. <i>CW2</i> 89, 8-9.</p> <p>Rooke, M. H., 1792. Druidical and other British remains in Cumberland. <i>Archaeologia</i> 10, 105-113.</p> <p>Petts, D., 2002. Beacon Hill, Aspatria: an early Christian carved stone rehabilitated. <i>CW3</i> 2,103-109.</p>		
Photo refs:	-		

Hardendale (Shap)		Panel ID	CU0066
		Context	MONUMENTAL
		Evaluation	GEOLOGICAL
Refs:	-	NGR	NY59651475
Panel type:	Kerbstone of cairn	Region:	Orton Fells
Geology:	Red sandstone	Elevation, m OD:	300
Panel dimensions:	Not determined	Landscape position:	Hill top.
Dimensions of carved area:	Not measured	Slope & aspect of carved area:	Horizontal.
Motifs:	None		
Natural features:	Curvilinear hollows		
Current location:	<i>In situ</i>		
Access/ownership:	Public		
Related panels:	-		
Identification:	Beckensall?		

Recordings:	Drawing from wax rubbing (Beckensall 2002: fig.129). Photographs.
Threats:	-
Additional comments:	The circle is also known as Iron Hill South. The 'cup-marked' stone is the only sandstone boulder; the rest are granite.
References:	Beckensall, S., 2002. <i>Prehistoric Rock Art in Cumbria</i> . Stroud: Tempus, 105-106.
Photo refs:	CU0066-A,B.

Chapel Flat (Dalston)		Panel ID:	CU0067
		Context:	MONUMENTAL
		Evaluation:	POSSIBLE ROCK ART
Refs:	-	NGR:	NY36505050
Panel type:	Stone circle upright	Region:	Solway Basin
Geology:	Unknown.	Elevation, m OD:	Unknown
Panel dimensions:	Unknown.	Landscape position:	Valley bottom.
Dimensions of carved area:	Unknown.	Slope & aspect of carved area:	Unknown.
Motifs:	'Circle'		
Natural features:	None noted.		
Current location:	Lost		
Access/ownership:	NA		
Related panels:	-		
Identification:	Unknown. Referenced in Beckensall (2002: 78).		
Recordings:	-		
Threats:	NA		
Additional comments:	-		
References:	Beckensall, S., 2002. <i>Prehistoric Rock Art in Cumbria</i> . Stroud: Tempus, 78.		
Photo refs:	-		

Gawthwaite Lands (Gawthwaite)		Panel ID:	CU0068
		Context:	LANDSCAPE
		Evaluation:	GEOLOGICAL
Refs:	SMR 19863	NGR:	SD2720486437
Panel type:	Two boulders	Region:	South Cumbrian Low Fells
Geology:	Not determined.	Elevation, m OD:	Unknown.
Panel dimensions:	Not measured	Landscape position:	Valley side
Dimensions of carved area:	NA	Slope & aspect of carved area:	NA
Motifs:	None.		
Natural features:	Multiple cupules		
Current location:	<i>In situ</i>		
Access/ownership:	Public.		
Related panels:	-		
Identification:	Sharon Croft, Aug 2000.		

Recordings:	Photographs only (KES),
Threats:	-
Additional comments:	Site visited Feb 2005. Hollows are deep and irregular – clearly natural.
References:	-
Photo refs:	CU0068-A, B.

Longsleddale (Longsleddale)		Panel ID:	CU0069
		Context:	NO CONTEXT
		Evaluation:	ROCK ART
Refs:	PAS: LANCUM-75D698	NGR:	Unknown
Panel type:	Portable slab	Region:	High fells
Geology:	BVS	Elevation, m OD:	Unknown
Panel dimensions:	0.32 m x 0.24 m	Landscape position:	Unknown
Dimensions of carved area:	0.12 m x 0.15 m	Slope & aspect of carved area:	NA
Motifs:	Surface A: single pecked ring (0.12 m dia.) Surface B: sub-circular pecked ring (80 x 90 mm)		
Natural features:	None known		
Current location:	Unknown		
Access/ownership:	Unknown. Private owner?		
Related panels:	-		
Identification:	Unknown. Reported to PAS.		
Recordings:	PAS report includes a photograph.		
Threats:	N.A.		
Additional comments:			
References:	None.		
Photo refs:	-		

Crosby Ravensworth (Crosby Ravensworth)		Panel ID	CU0070
		Context	NO CONTEXT
		Evaluation	POSSIBLE ROCK ART
Refs:	LANCUM-6660E5 (PAS)	NGR	NY61881279
Panel type:	Portable cobble	Region:	Orton Fells
Geology:	Red sandstone	Elevation, m OD:	NA
Panel dimensions:	35.5 cm x 25.3 cm x 8.7 cm	Landscape position:	NA
Dimensions of carved area:	As above	Slope & aspect of carved area:	NA
Motifs:	Two cups on one side; at least seven cups on the reverse.		
Natural features:	-		
Current location:	Private collection.		
Access/ownership:	Private collection. Nicola Bisset.		
Related panels:	CU0027, CU0071		

Identification:	Nicola Bisset, June 2005.
Recordings:	Photographs only.
Threats:	-
Additional comments:	See Chapter 9, Section 9.2.6.
References:	-
Photo refs:	CU0070-A, B.

Thacka Dene (Penrith)		Panel ID	CU0071
		Context	NO CONTEXT
		Evaluation	POSSIBLE ROCK ART
Refs:	LANCUM-65AF78 (PAS)	NGR	NY50753075
Panel type:	Portable cobble	Region:	Eden Valley
Geology:	Red sandstone	Elevation, m OD:	NA
Panel dimensions:	27.5 cm x 19.7 cm x 11.0 cm	Landscape position:	NA
Dimensions of carved area:	As above	Slope & aspect of carved area:	NA
Motifs:	Two cups on each side.		
Natural features:	None noted.		
Current location:	Private collection.		
Access/ownership:	Mr D. B. Hindmarsh, Thacka Dene, Penrith.		
Related panels:	CU0027, CU0070.		
Identification:	Found by Mr D. B. Hindmarsh. Recorded at Penrith Finds Day 14.05.2005.		
Recordings:	PAS report includes photograph.		
Threats:	-		
Additional comments:	Panel is rectangular and may have been shaped prior to use in a dry stone wall. See Chapter 9, Section 9.2.6.		
References:	-		
Photo refs:	CU0071-A, B.		

Rigglands (Blencarn)		Panel ID:	CU0072
		Context:	NO CONTEXT
		Evaluation:	POSSIBLE ROCK ART
Refs:	-	NGR:	NY63503150
Panel type:	Re-used slab	Region:	Eden Valley
Geology:	Red sandstone	Elevation, m OD:	NA
Panel dimensions:	Unknown.	Landscape position:	NA
Dimensions of carved area:	Unknown.	Slope & aspect of carved area:	NA
Motifs:	Row of 2 (possibly 4) possible cup-marks.		
Natural features:	-		
Current location:	Lintel of fireplace at Rigglands Farm.		
Access/ownership:	Private residence.		
Related panels:	-		

Identification:	R. and S. Firth.
Recordings:	Photographs only.
Threats:	-
Additional comments:	Not visited.
References:	Clare, T. & K. Clarke, 2004. Two new examples of cup marks from Cumbria and their implications. <i>CW3</i> 4, 245-249.
Photo refs:	CU0072-A.

St. Andrews (Penrith)		Panel ID:	CU0073
		Context:	NO CONTEXT
		Evaluation:	POSSIBLE ROCK ART
Refs:	-	NGR:	NY51503050
Panel type:	Re-used slab	Region:	Eden Valley
Geology:	Red sandstone	Elevation, m OD:	NA
Panel dimensions:	NA	Landscape position:	NA
Dimensions of carved area:	NA	Slope & aspect of carved area:	NA
Motifs:	Possible cup-mark.		
Natural features:	-		
Current location:	<i>In situ</i> (cross).		
Access/ownership:	Public		
Related panels:	-		
Identification:	Name and date		
Recordings:	Photograph only		
Threats:	-		
Additional comments:	Cup mark could not be examined in detail, but the rest of the cross shaft and the adjacent hogback stones are all decorated with 'cup' designs.		
References:	Clare, T. & K. Clarke, 2004. Two new examples of cup marks from Cumbria and their implications. <i>CW3</i> 4, 245-249.		
Photo refs:	CU0073-A.		

Dean 'Capstone' (Dean)		Panel ID:	CU0074
		Context:	MONUMENTAL
		Evaluation:	GEOLOGICAL
Refs:	-	NGR:	NY07502510
Panel type:	Possible cist capstone	Region:	West Cumbrian Coastal Plain.
Geology:	Not determined	Elevation, m OD:	100
Panel dimensions:	1.0 m x 0.8 m x 0.14 m	Landscape position:	Valley bottom.
Dimensions of carved area:	NA	Slope & aspect of carved area:	Horizontal
Motifs:	None.		
Natural features:	Curvilinear surface		
Current location:	<i>In situ</i>		
Access/ownership:	Public		

Related panels:	-
Identification:	Steven Hood.
Recordings:	Wax rubbing (Hood 2005); photographs (KES).
Threats:	-
Additional comments:	Hollows appear natural and no evidence was found that the slab was a 'capstone'.
References:	Hood, S., 2005. New evidence for prehistoric activity in and around Dean Parish. <i>CW3</i> 5,1-10.
Photo refs:	CU0074-A

Studfold Gate 1 (Ullock)		Panel ID:	CU0075
		Context:	MONUMENTAL
		Evaluation:	GEOLOGICAL
Refs:	-	NGR:	NY04002230
Panel type:	Stone circle upright	Region:	West Cumbrian Coastal Plain.
Geology:	Sandstone	Elevation, m OD:	190
Panel dimensions:	Not determined	Landscape position:	Elevated moorland.
Dimensions of carved area:	NA	Slope & aspect of carved area:	Horizontal.
Motifs:	-		
Natural features:	Chevrons		
Current location:	<i>In situ</i>		
Access/ownership:	Private		
Related panels:	CU0076		
Identification:	Steven Hood.		
Recordings:	Photographs only.		
Threats:	-		
Additional comments:	Features appear natural.		
References:	Hood, S., 2005. New evidence for prehistoric activity in and around Dean Parish. <i>CW3</i> 5,1-10.		
Photo refs:	CU0075-A.		

Studfold Gate 2 (Ullock)		Panel ID:	CU0076
		Context:	MONUMENTAL
		Evaluation:	GEOLOGICAL
Refs:	-	NGR:	NY04002230
Panel type:	Stone circle upright	Region:	West Cumbrian Coastal Plain.
Geology:	Red sandstone	Elevation, m OD:	190
Panel dimensions:	Not determined	Landscape position:	Elevated moor.
Dimensions of carved area:	NA	Slope & aspect of carved area:	Vertical.
Motifs:	-		
Natural features:	Horizontal groove		
Current location:	<i>In situ</i>		
Access/ownership:	Private.		

Related panels:	CU0075
Identification:	Steven Hood.
Recordings:	Wax rubbing (Hood 2005); photographs (KES).
Threats:	-
Additional comments:	Groove appears natural.
References:	Hood, S., 2005. New evidence for prehistoric activity in and around Dean Parish. <i>CW3</i> 5,1-10.
Photo refs:	CU0076-A, B.

Moor Divock 3 (Askham)		Panel ID:	CU0077
		Context:	MONUMENTAL
		Evaluation:	GEOLOGICAL
Refs:	-	NGR:	NY48902242
Panel type:	Cist slab	Region:	High Fells
Geology:	Limestone	Elevation, m OD:	330
Panel dimensions:	Not measured.	Landscape position:	Open moor
Dimensions of carved area:	n.a.	Slope & aspect of carved area:	Horizontal
Motifs:	None.		
Natural features:	Curvilinear surface.		
Current location:	<i>In situ.</i>		
Access/ownership:	Public		
Related panels:	CU0038, CU0039, CU0097, CU0098.		
Identification:	Philip Deakin.		
Recordings:	Photographs only (P. Deakin, KES)		
Threats:	NA		
Additional comments:	The slab once covered the cist in White Raise cairn. The hollows appear to be the result of natural weathering.		
References:	-		
Photo refs:	CU0077-A		

Lowick Common (Lowick)		Panel ID	CU0078
		Context	MONUMENTAL
		Evaluation	POSSIBLE ROCK ART/GEOLOGICAL
Refs:	-	NGR	SD28008420
Panel type:	Boulder in centre of circular enclosure	Region:	South Cumbrian Low Fells
Geology:	Unknown.	Elevation, m OD:	130
Panel dimensions:	0.75 m x 1.0 m	Landscape position:	Gentle slope.
Dimensions of carved area:	0.20 m x 0.15 m	Slope & aspect of carved area:	Horizontal
Motifs:	One possible cup		
Natural features:	One cupule		
Current location:	<i>In situ.</i>		

Access/ownership:	Private farm.
Related panels:	-
Identification:	R. Harris (see ref.)
Recordings:	Photographs only (KES).
Threats:	None
Additional comments:	It is possible that one of the two 'cupules' is carved; one is definitely geological. Visited 28 Feb 2005.
References:	Harris, R., 2002. <i>Ancient Walks in Lakeland</i> . Cheshire: Sigma Leisure, 92-95.
Photo refs:	CU0078-A, CU0078-B

Birks Farm (Seathwaite)		Panel ID	CU0079
		Context	LANDSCAPE
		Evaluation	NOT FOUND
Refs:	-	NGR	NY23009920
Panel type:	Boulder	Region:	High Fells
Geology:	Unknown	Elevation, m OD:	Approx. 250
Panel dimensions:	Unknown	Landscape position:	Unknown
Dimensions of carved area:	Unknown	Slope & aspect of carved area:	Unknown
Motifs:	'Cup-and ring'		
Natural features:	Unknown		
Current location:	Unknown		
Access/ownership:	Forestry Commission		
Related panels:	-		
Identification:	Unknown (noted by Clare Fell in 1993).		
Recordings:	None		
Threats:	None		
Additional comments:	A reference to a "possible cup and ring marked stone" was found on a map in the Clare Fell Archive (County Hall, Kendal). An additional note said "Wrote 14 Feb '93 re possible stone at Birks Farm in the Duddon Valley". This was written on an off-print of Colin Richardson's TCWAAS paper on the Tortie Cottage stones. Colin Richardson did not visit the site (pers. comm..Mar 2006). The area around the farm is managed by the Forestry Commission and new tracks created and trees planted. No carved stone could be found.		
References:	-		
Photo refs:	-		

Castlerigg 7 (Keswick)		Panel ID	CU0080
		Context	MONUMENTAL
		Evaluation	GEOLOGICAL
Refs:	SMR 3000	NGR	NY29202370
Panel type:	Stone circle upright	Region:	High Fells
Geology:	BVS	Elevation, m OD:	215
Panel dimensions:	1.8 m x 1.0 m	Landscape position:	Hill top
Dimensions of carved area:	Not measured	Slope & aspect of carved area:	Vertical, SSE.

Motifs:	None
Natural features:	'Cup-and-ring'
Current location:	<i>In situ</i>
Access/ownership:	Public. Managed by English Heritage.
Related panels:	CU0017-CU0022.
Identification:	Adam Stanford.
Recordings:	Photographs only.
Threats:	Scheduled but much public access.
Additional comments:	The stone is no. 23. The feature is on the outer side. The 'cup-and-ring' impression appears to be caused by a combination of surface texture and lighting.
References:	-
Photo refs:	CU0080-A, CU0080-B

Swinside (Broughton-in-Furness)		Panel ID	CU0081
		Context	MONUMENTAL
		Evaluation	POST-PREHISTORIC CARVING
Refs:	-	NGR	SD17208830
Panel type:	Stone circle upright	Region:	High Fells
Geology:	Slate	Elevation, m OD:	210
Panel dimensions:	Unknown.	Landscape position:	Valley side (level area)
Dimensions of carved area:	10 cm x 5 cm	Slope & aspect of carved area:	Vertical
Motifs:	'Anhk' symbol		
Natural features:	None		
Current location:	<i>In situ</i>		
Access/ownership:	Private		
Related panels:	-		
Identification:	Marjorie Cross (see ref.).		
Recordings:	See Cross 1952, fig.4.		
Threats:	None		
Additional comments:	The mark was found on the "sixth stone clockwise from the entrance" (Cross 1952). It was not found during earlier excavations "a thorough and repeated scrutiny failed to detect any archaic marks upon the stones (Dymond 1902: 60). Plint (1972) believes it to be of historic origin.		
References:	Cross, H. M., 1952. A mark on a stone in Swinside Circle. <i>CW2</i> 52, 182. Dymond, C.W., 1902. An exploration of 'Sunken Kirk', Swinside, Cumberland, with incidental researches in the neighbourhood. <i>CW2</i> , 2, 52-76. Plint, R., 1972. The carving of the 'Ankh' on a stone in Swinside Circle. <i>CW2</i> 72, 324-325.		
Photo refs:	-		

Elterwater 1 (Elterwater)		Panel ID	CU0082
		Context	LANDSCAPE
		Evaluation	GEOLOGICAL
Refs:	-	NGR	NY31700385
Panel type:	Boulder	Region:	High Fells
Geology:	Undetermined	Elevation, m OD:	140



Panel dimensions:	Not measured	Landscape position:	Valley side
Dimensions of carved area:	Not measured	Slope & aspect of carved area:	Vertical
Motifs:	None		
Natural features:	Cupules		
Current location:	<i>In situ</i>		
Access/ownership:	Public bridleway.		
Related panels:	-		
Identification:	Jamie Lund (National Trust), Dec 2004.		
Recordings:	Photographs only (J. Lund, KES)		
Threats:	NA		
Additional comments:	The panel was checked in May 2005. The cupules are natural.		
References:	-		
Photo refs:	CU0082-A, CU0082-B		

Sockbridge (Penrith)		Panel ID	CU0083
		Context	NONE
		Evaluation	GEOLOGICAL
Refs:	-	NGR	NY27005000
Panel type:	Boulder	Region:	Eden Valley
Geology:	Unknown	Elevation, m OD:	Unknown
Panel dimensions:	20 cm x 18 cm x 8 cm	Landscape position:	Unknown
Dimensions of carved area:	NA	Slope & aspect of carved area:	NA
Motifs:	None		
Natural features:	'Basin'		
Current location:	<i>In situ</i>		
Access/ownership:	Unknown		
Related panels:	-		
Identification:	Gavin Parry, Feb 2005.		
Recordings:	Photograph only.		
Threats:	-		
Additional comments:	None.		
References:	-		
Photo refs:	CU0083-A.		

Shap Avenue (Shap)		Panel ID	CU0084
		Context	MONUMENTAL
		Evaluation	ROCK ART
Refs:	-	NGR	NY55821529
Panel type:	Standing stone (prostrate)	Region:	Orton Fells
Geology:	Granite	Elevation, m OD:	258

Panel dimensions:	1.00 m x 0.65 m (width unknown)	Landscape position:	Gently undulating agricultural land.
Dimensions of carved area:	As above (cup-mark at either end)	Slope & aspect of carved area:	Slightly domed (fallen standing stone)
Motifs:	Two cups. Largest measures 190 mm x 190 mm, 60 mm deep (conical profile). Second, at opposite end, 'D'-shaped measuring 70 mm x 50 mm. Peck marks clearly visible.		
Natural features:	None		
Current location:	<i>In situ</i>		
Access/ownership:	Private, farm.		
Related panels:	CU0040, CU0041, CU0042.		
Identification:	Gavin Parry, Summer 2004.		
Recordings:	KES 25 Feb 2005: recording form and photographs.		
Threats:	Turf encroachment; sheep.		
Additional comments:	The stone is not included in Clare's list of stones which form the Shap Avenue.		
References:	Clare, T., 1978. Recent Work on the Shap "Avenue". <i>CW2</i> 78, 5.		
Photo refs:	CU0084-A, CU0084-B		

Orton Scar (Orton)		Panel ID	CU0085
		Context	LANDSCAPE
		Evaluation	GEOLOGICAL
Refs:	-	NGR	NY64661203
Panel type:	Boulder	Region:	Orton Fell
Geology:	Undetermined	Elevation, m OD:	Unknown
Panel dimensions:	Unknown	Landscape position:	Unknown.
Dimensions of carved area:	Unknown	Slope & aspect of carved area:	Horizontal
Motifs:	None		
Natural features:	Cupules		
Current location:	<i>In situ</i>		
Access/ownership:	Public		
Related panels:	-		
Identification:	Nicola Bisset, Nov 2004.		
Recordings:	Photographs only.		
Threats:	NA		
Additional comments:	Striking natural erosion feature. Evaluated from photographs.		
References:	-		
Photo refs:	CU0085-A		

Pike O' Blisco (Chapel Stile)		Panel ID	CU0086 a and b
		Context	LANDSCAPE
		Evaluation	GEOLOGICAL
Refs:	-	NGR	NY27430367
Panel type:	Outcrop	Region:	High Fells

Geology:	BVS	Elevation, m OD:	600
Panel dimensions:	Unknown	Landscape position:	Crags close to fell top
Dimensions of carved area:	Unknown	Slope & aspect of carved area:	Vertical, various aspects
Motifs:	None		
Natural features:	Circular features (inclusions?) and solution hollows.		
Current location:	<i>In situ</i>		
Access/ownership:	Public		
Related panels:	-		
Identification:	Anon. climbers.		
Recordings:	Photographs only.		
Threats:	NA		
Additional comments:	The outcropping rock around Black Crag has many natural geological features but no carvings were detected. Site visited in Nov. 2003.		
References:	-		
Photo refs:	CU0086-A, CU0086-B		

Low Park (Lowswater)		Panel ID	CU0087
		Context	LANDSCAPE
		Evaluation	ROCK ART
Refs:	-	NGR	NY14802030
Panel type:	Outcrop	Region:	High Fells
Geology:	Skiddaw slate	Elevation, m OD:	120
Panel dimensions:	25.0 m x 5.0 m	Landscape position:	Valley floor
Dimensions of carved area:	20.0 m x 4.0 m	Slope & aspect of carved area:	30°; South.
Motifs:	Multiple cups and ovals; some dumb-bells and some cups in patterns, e.g. off-set domino.		
Natural features:	Natural fissures, and swirling bedding planes – molten effect.		
Current location:	<i>In situ</i>		
Access/ownership:	Public (via footpath). Landowner: Mr Jackson Hope, Corn Howe Farm, Lowswater.		
Related panels:	CU0090		
Identification:	Steven Hood, Tim Sowerton, 2003.		
Recordings:	Beckensall (unpublished); KES – photography, recording form, photogrammetry, scaled drawing, cup-mark profiles, differential GPS.		
Threats:	Livestock.		
Additional comments:	See Chapter 7, Section 7.1.2.		
References:	-		
Photo refs:	CU0087-A - E.		

Gillalees 5 (Brampton)		Panel ID	CU0088
		Context	LANDSCAPE
		Evaluation	ROCK ART
Refs:	-	NGR	NY57127090

Panel type:	Boulder	Region:	Border Moors & Forests
Geology:	Sandstone	Elevation, m OD:	220
Panel dimensions:	Unknown	Landscape position:	Unknown
Dimensions of carved area:	Unknown	Slope & aspect of carved area:	Horizontal
Motifs:	Multiple cup-marks.		
Natural features:	-		
Current location:	<i>In situ.</i>		
Access/ownership:	Private. Landowner: Gillalees Farm (Access limited depending on livestock).		
Related panels:	CU0009, CU0010, CU0011, CU0012		
Identification:	Richard Stroud, Dec 2006.		
Recordings:	Photographs only.		
Threats:	-		
Additional comments:	This is the fifth carved stone identified at Gilallees. It was not visited in the field, and was confirmed as rock art from the photographs.		
References:	TMA: www.themodernantiquarian.com/site/2445		
Photo refs:	CU0088-A, CU0088-B		

Allen Knots (Troutbeck)		Panel ID	CU0089
		Context	LANDSCAPE
		Evaluation	GEOLOGICAL
Refs:	-	NGR	NY41400100
Panel type:	Outcrop	Region:	High Fells
Geology:	Unknown.	Elevation, m OD:	200
Panel dimensions:	Unknown	Landscape position:	Fellside
Dimensions of carved area:	Unknown	Slope & aspect of carved area:	Various
Motifs:	None		
Natural features:	Many cupules.		
Current location:	<i>In situ</i>		
Access/ownership:	Public		
Related panels:	-		
Identification:	Steven Hood, 2002.		
Recordings:	-		
Threats:	NA		
Additional comments:	Site visited March 2005.		
References:	-		
Photo refs:	CU0089-A -D		

Syke Farm (Buttermere)		Panel ID	CU0090
		Context	LANDSCAPE
		Evaluation	ROCK ART
Refs:	SMR 32583	NGR	NY17231696

Panel type:	Outcrop	Region:	High Fells
Geology:	Skiddaw slate	Elevation, m OD:	115
Panel dimensions:	1.4 m x 0.7 m x 0.1 m	Landscape position:	Valley floor
Dimensions of carved area:	1.4 m x 0.7 m	Slope & aspect of carved area:	Horizontal.
Motifs:	Multiple cups. One possible incomplete cup-and-ring.		
Natural features:	Some fissures. Bedding planes visible,		
Current location:	<i>In situ</i>		
Access/ownership:	Private – in Syke Farm Campsite. Landowner: Mr Kyle, Syke Farm.		
Related panels:	-		
Identification:	Niall Hardie-Hammond, April 2005.		
Recordings:	Photographs, scaled drawing, photogrammetry.		
Threats:	Located directly on footpath within campsite.		
Additional comments:	See Chapter 7, Section 7.1.3.		
References:	-		
Photo refs:	CU0090-A,B,C		

Greystoke (Greystoke)		Panel ID	CU0091
		Context	LANDSCAPE (SETTLEMENT?)
		Evaluation	POSSIBLE ROCK ART
Refs:	-	NGR	NY32300425
Panel type:	Boulder	Region:	High Fells
Geology:	Unknown	Elevation, m OD:	310
Panel dimensions:	Not measured.	Landscape position:	Hill slope
Dimensions of carved area:	Not measured.	Slope & aspect of carved area:	Horizontal.
Motifs:	Chevrons?		
Natural features:	Chevrons?		
Current location:	<i>In situ</i>		
Access/ownership:	Private: Greystoke Estate.		
Related panels:	-		
Identification:	Kevin Mounsey (North Pennines Archaeology), March 2005.		
Recordings:	-		
Threats:	None		
Additional comments:	See Chapter 5, Section 5.1.2.		
References:	-		
Photo refs:	CU0091-A, CU0091-B		

Loweswater (Loweswater)		Panel ID	CU0092
		Context	LANDSCAPE
		Evaluation	GEOLOGICAL
Refs:	-	NGR	NY12372207

Panel type:	Boulder	Region:	High Fells
Geology:	Slate?	Elevation, m OD:	130
Panel dimensions:	Not measured	Landscape position:	Lakeside
Dimensions of carved area:	Not measured	Slope & aspect of carved area:	Not measured
Motifs:	None		
Natural features:	Small 'cupules' (diameter less than 2 cm), and linear grooves.		
Current location:	<i>In situ.</i>		
Access/ownership:	Public		
Related panels:	-		
Identification:	Steven Hood, May 2004.		
Recordings:	-		
Threats:	NA		
Additional comments:	Panel was checked in the field. Marks all appear natural.		
References:	-		
Photo refs:	CU0092-A, CU0092-B.		

Elterwater 2 (Elterwater)		Panel ID:	CU0093
		Context:	LANDSCAPE
		Evaluation:	POSSIBLE ROCK ART/GEOL
Refs:	-	NGR:	NY32300435
Panel type:	Outcrop	Region:	High Fells
Geology:	Slate	Elevation, m OD:	122
Panel dimensions:	Unknown	Landscape position:	Valley side
Dimensions of carved area:	15 cm x 15 cm	Slope & aspect of carved area:	Approx. 20°; NE
Motifs:	Two (three?) possible cup-marks, dia, 7 cm – perhaps enhanced natural cupules. Trig mark.		
Natural features:	Multiple natural cupules.		
Current location:	<i>In situ</i>		
Access/ownership:	Public bridleway		
Related panels:	-		
Identification:	Paul Brown, July 2006.		
Recordings:	-		
Threats:	On public footpath.		
Additional comments:	See Chapter 5, Section 5.1.2.		
References:	-		
Photo refs:	CU0093-A – F.		

Waterhead (Ambleside)		Panel ID	CU0094
		Context	LANDSCAPE
		Evaluation	GEOLOGICAL
Refs:	-	NGR	NY37290330

Panel type:	Outcrop	Region:	High Fells
Geology:	BVS	Elevation, m OD:	50
Panel dimensions:	Unknown	Landscape position:	Valley bottom, lakeside.
Dimensions of carved area:	10 cm x 10 cm	Slope & aspect of carved area:	Horizontal
Motifs:	None		
Natural features:	Two 'cupules'		
Current location:	<i>In situ</i>		
Access/ownership:	Public		
Related panels:	-		
Identification:	Paul Brown, July 2006.		
Recordings:	-		
Threats:	None		
Additional comments:	See Chapter 5, Section 5.1.2.		
References:	-		
Photo refs:	CU0094-A.		

Side Pike (Great Langdale)		Panel ID	CU0095
		Context	LANDSCAPE
		Evaluation	ROCK ART
Refs:	-	NGR	NY28650558
Panel type:	Boulder	Region:	High Fells
Geology:	BVS (Rhyolite?)	Elevation, m OD:	120
Panel dimensions:	1.2 m x 1.6 x 0.8 m	Landscape position:	Valley side
Dimensions of carved area:	1.2 m x 1.5 m	Slope & aspect of carved area:	20°; N.
Motifs:	Multiple cups		
Natural features:	None		
Current location:	<i>In situ</i>		
Access/ownership:	Public, via footpath. Managed by National Trust.		
Related panels:	-		
Identification:	Gabriel Blamires, 2006.		
Recordings:	Photography, tracing, wax rubbing.		
Threats:	Close to well-used public footpath.		
Additional comments:	See Chapter 5, Section 5.1.5		
References:	-		
Photo refs:	CU0095-A, CU0095-B		

Broadgate Park (Grasmere)		Panel ID	CU0096
		Context	LANDSCAPE
		Evaluation	ROCK ART
Refs:	-	NGR	NY33850776

Panel type:	Outcrop	Region:	High Fells
Geology:	BVS	Elevation, m OD:	70
Panel dimensions:	15.0 m x 15.0 m x 3.5 m	Landscape position:	Valley floor, close to beck.
Dimensions of carved area:	8.0 m x 12.0 m	Slope & aspect of carved area:	20°; S.
Motifs:	Cups and dumb-bells in four clusters.		
Natural features:	Fissures (stars)		
Current location:	<i>In situ</i>		
Access/ownership:	Public – park managed by council.		
Related panels:	CU0107		
Identification:	Liz Clay, 2006		
Recordings:	Photography, tracing.		
Threats:	Much covered by vegetation, with overhanging trees. Public access.		
Additional comments:	See Chapter 7, Section 7.1.4.		
References:	-		
Photo refs:	CU0096-A, B, C.		

Moor Divock 4 (Askham)		Panel ID	CU0097
		Context	MONUMENTAL
		Evaluation	GEOLOGICAL
Refs:	-	NGR	NY49312219
Panel type:	Boulder	Region:	High Fells
Geology:	BVS	Elevation, m OD:	300
Panel dimensions:	Not measured	Landscape position:	Open moorland
Dimensions of carved area:	NA	Slope & aspect of carved area:	Horizontal
Motifs:	None		
Natural features:	Single cupule		
Current location:	<i>In situ</i>		
Access/ownership:	Public		
Related panels:	CU0038, CU0039, CU0077, CU0098.		
Identification:	KES (Survey I) June 2005.		
Recordings:	Photograph only		
Threats:	-		
Additional comments:	See Chapter 5, Section 5.2.2.		
References:	-		
Photo refs:	CU0097-A, B.		

Moor Divock 5 (Askham)		Panel ID	CU0098
		Context	LANDSCAPE
		Evaluation	GEOLOGICAL
Refs:	-	NGR	Unknown

Panel type:	Boulder	Region:	High Fells
Geology:	BVS	Elevation, m OD:	Unknown
Panel dimensions:	Unknown	Landscape position:	Unknown
Dimensions of carved area:	Unknown	Slope & aspect of carved area:	Vertical; unknown aspect
Motifs:	None		
Natural features:	Circular feature		
Current location:	<i>In situ</i>		
Access/ownership:	Public		
Related panels:	CU0038, CU0039, CU0077, CU0097.		
Identification:	S. Hood, July 2005.		
Recordings:	Photographs only.		
Threats:	-		
Additional comments:	Not yet visited in the field, assessed from photograph.		
References:	-		
Photo refs:	CU0098-A, B.		

Barton Fell (Pooley Bridge)		Panel ID	CU0099
		Context	LANDSCAPE
		Evaluation	GEOLOGICAL
Refs:	-	NGR	NY47492217
Panel type:	Boulder	Region:	High Fells
Geology:	BVS	Elevation, m OD:	312
Panel dimensions:	Unknown	Landscape position:	Valley side
Dimensions of carved area:	NA	Slope & aspect of carved area:	Horizontal
Motifs:	-		
Natural features:	Single cupule (9 cm dia.)		
Current location:	<i>In situ</i>		
Access/ownership:	Public		
Related panels:	-		
Identification:	Gavin Parry, July 2005.		
Recordings:	-		
Threats:	-		
Additional comments:	Not investigated in the field; irregular cupule assessed from photograph. Likely to be natural.		
References:	-		
Photo refs:	CU0099-A, B.		

Swarth Fell stone circle (Howtown)		Panel ID	CU0100
		Context	MONUMENTAL
		Evaluation	GEOLOGICAL
Refs:	-	NGR	NY45701920

Panel type:	Stone circle upright	Region:	High Fells
Geology:	BVS	Elevation, m OD:	550
Panel dimensions:	Unknown.	Landscape position:	Valley side
Dimensions of carved area:	NA	Slope & aspect of carved area:	Vertical
Motifs:	None		
Natural features:	Single cupule.		
Current location:	<i>In situ</i>		
Access/ownership:	Public		
Related panels:	-		
Identification:	Phil Morsman, March 2006		
Recordings:	-		
Threats:	-		
Additional comments:	Described as 'deep circular hole'. Frodsham (1989) believes it to be natural. Not visited in the field; no photographs available.		
References:	Frodsham, P., 1989. Two newly discovered cup and ring marked stones from Penrith and Hallbankgate, with a gazetteer of all known megalithic carvings in Cumbria. <i>CW2</i> 89.		
Photo refs:	-		

Wythburn 1 (Wythburn)		Panel ID	CU0101
		Context	LANDSCAPE
		Evaluation	GEOLOGICAL
Refs:	-	NGR	NY31801270
Panel type:	Outcrop	Region:	High Fells
Geology:	BVS	Elevation, m OD:	210
Panel dimensions:	Unknown	Landscape position:	Valley side
Dimensions of carved area:	NA	Slope & aspect of carved area:	Various
Motifs:	-		
Natural features:	Footprints, lozenges and circular features.		
Current location:	<i>In situ</i>		
Access/ownership:	Public		
Related panels:	CU0102, CU0103		
Identification:	KES (Survey IIA), July 2005.		
Recordings:	-		
Threats:	-		
Additional comments:	See Chapter 5, Section 5.2.3.		
References:	-		
Photo refs:	CU0101-A, B, C.		

Wythburn 2 (Wythburn)		Panel ID	CU0102
		Context	LANDSCAPE
		Evaluation	GEOLOGICAL

Refs:	-	NGR	NY31801270
Panel type:	Outcrop	Region:	High Fells
Geology:	BVS	Elevation, m OD:	210
Panel dimensions:	Unknown	Landscape position:	Valley side
Dimensions of carved area:	NA	Slope & aspect of carved area:	Vertical
Motifs:	-		
Natural features:	Circular and oval features.		
Current location:	<i>In situ</i>		
Access/ownership:	Public		
Related panels:	CU0101, CU0103		
Identification:	KES (Survey IIA), July 2005.		
Recordings:	Photographs only		
Threats:	-		
Additional comments:	See Chapter 5, Section 5.2.3.		
References:	-		
Photo refs:	CU0102-A, B		

Wythburn 3 (Wythburn)		Panel ID	CU0103
		Context	LANDSCAPE
		Evaluation	GEOLOGICAL
Refs:	-	NGR	NY31801270
Panel type:	Boulder	Region:	High Fells
Geology:	BVS	Elevation, m OD:	200
Panel dimensions:	Unknown	Landscape position:	Valley side
Dimensions of carved area:	NA	Slope & aspect of carved area:	Vertical
Motifs:	-		
Natural features:	Linear patterns (geological folding)		
Current location:	<i>In situ</i>		
Access/ownership:	Public		
Related panels:	CU0101, CU0102		
Identification:	KES (Survey IIA), July 2005.		
Recordings:	Photographs only		
Threats:	-		
Additional comments:	See Chapter 5, Section 5.2.3.		
References:	-		
Photo refs:	CU0103-A, B, C.		

Rothay Park (Ambleside)		Panel ID	CU0104
		Context	LANDSCAPE
		Evaluation	UNRESOLVED

Refs:	-	NGR	NY37200450
Panel type:	Outcrop	Region:	High Fells
Geology:	BVS	Elevation, m OD:	50
Panel dimensions:	Unknown	Landscape position:	Valley bottom
Dimensions of carved area:	NA	Slope & aspect of carved area:	Vertical
Motifs:	?		
Natural features:	Circular feature		
Current location:	<i>In situ</i>		
Access/ownership:	Public park		
Related panels:	-		
Identification:	KES (Survey IIB), July 2005.		
Recordings:	Photographs only.		
Threats:	-		
Additional comments:	See Chapter 5, Section 5.2.3.		
References:	-		
Photo refs:	CU00104-A		

Copt Howe C (Chapel Stile)		Panel ID	CU0105
		Context	LANDSCAPE
		Evaluation	GEOLOGICAL
Refs:	-	NGR	NY31500550
Panel type:	Boulder	Region:	High Fells
Geology:	BVS	Elevation, m OD:	100
Panel dimensions:	Unknown	Landscape position:	Valley side
Dimensions of carved area:	NA	Slope & aspect of carved area:	Vertical.
Motifs:	-		
Natural features:	Cupules.		
Current location:	<i>In situ.</i>		
Access/ownership:	Public.		
Related panels:	CU0001, CU0002, CU0106, CU0109.		
Identification:	A. Stanford.		
Recordings:	Photograph only.		
Threats:	-		
Additional comments:	Although one cupule is symmetrical others are irregular and clearly natural.		
References:	-		
Photo refs:	CU0105-A, B.		

Copt Howe D (Chapel Stile)		Panel ID	CU0106
		Context	LANDSCAPE
		Evaluation	GEOLOGICAL

Refs:	-	NGR	NY31500550
Panel type:	Outcrop	Region:	High Fells
Geology:	BVS	Elevation, m OD:	150
Panel dimensions:	Unknown	Landscape position:	Valley side
Dimensions of carved area:	NA	Slope & aspect of carved area:	Horizontal.
Motifs:	-		
Natural features:	Linear pattern formed by geological pressure.		
Current location:	<i>In situ.</i>		
Access/ownership:	Public.		
Related panels:	CU0001, CU0002, CU0105, CU0109.		
Identification:	Local climber (name unknown).		
Recordings:	Photograph only.		
Threats:	-		
Additional comments:	-		
References:	-		
Photo refs:	CU0106-A		

Burthalyp Howe (Grasmere)		Panel ID	CU0107
		Context	LANDSCAPE
		Evaluation	ROCK ART
Refs:	-	NGR	NY33700790
Panel type:	Outcrop	Region:	High Fells
Geology:	BVS	Elevation, m OD:	90
Panel dimensions:	Unknown	Landscape position:	Valley side
Dimensions of carved area:	-	Slope & aspect of carved area:	Horizontal.
Motifs:	Single cup.		
Natural features:	-		
Current location:	<i>In situ</i>		
Access/ownership:	Private – Youth Hostel Association.		
Related panels:	CU0096		
Identification:	Adam Stanford.		
Recordings:	Photograph only.		
Threats:	None		
Additional comments:	Isolated cup is difficult to evaluate, but cup-marks at nearby Broadgate Park make this a likely candidate.		
References:	-		
Photo refs:	CU0107-A		

Duddon Valley (Seathwaite)		Panel ID	CU0108
		Context	MONUMENTAL
		Evaluation	UNRESOLVED

Refs:	SMR 41863	NGR	SD25178275
Panel type:	Standing stone	Region:	High Fells
Geology:	Unknown	Elevation, m OD:	Unknown
Panel dimensions:	Approx. 1.0 m x 0.4 m	Landscape position:	Unknown
Dimensions of carved area:	Approx. 0.5 x 0.2 m	Slope & aspect of carved area:	Vertical, aspect unknown.
Motifs:	Ring with central cup; further linear and curved grooves forming unknown 'figure'.		
Natural features:	None noted		
Current location:	<i>In situ</i>		
Access/ownership:	Public		
Related panels:	-		
Identification:	Duddon Valley Historical Society, Nov 2006.		
Recordings:	Recording form, photos (DVHS). (Survey no. KM.01)		
Threats:	-		
Additional comments:	Standing stone is located in a low wall running across a banked enclosure measuring 14 m x 8 m x 0.5-0.75 m (SMR 41863). The enclosure is 200 m from a stone circle (SMR 2182). Possible Pictish symbol?		
References:	None		
Photo refs:	CU0108-A		

Copt Howe E (Chapel Stile)		Panel ID	CU0109
		Context	LANDSCAPE
		Evaluation	NOT EVALUATED
Refs:	-	NGR	NY31500550
Panel type:	Outcrop	Region:	High Fells
Geology:	BVS	Elevation, m OD:	Unknown
Panel dimensions:	Unknown	Landscape position:	Unknown
Dimensions of carved area:	Unknown	Slope & aspect of carved area:	Unknown
Motifs:	Multiple cup-marks?		
Natural features:	Multiple cupules?		
Current location:	<i>In situ</i>		
Access/ownership:	Private.		
Related panels:	CU0001, CU0002, CU0105, CU0106		
Identification:	Adam Stanford.		
Recordings:	-		
Threats:	-		
Additional comments:	Many of the outcrops and boulders in the vicinity have geological cupules.		
References:	None		
Photo refs:	CU0109-A, CU0109-B		

Ewe Close (Crosby Ravensworth)		Panel ID	CU0110
		Context	MONUMENTAL

		Evaluation	NOT EVALUATED
Refs:	-	NGR	NY60961348
Panel type:	Boulder	Region:	Orton Fells
Geology:	Unknown	Elevation, m OD:	260
Panel dimensions:	Unknown	Landscape position:	Hillside
Dimensions of carved area:	Unknown	Slope & aspect of carved area:	Unknown
Motifs:	Possible cup-marks		
Natural features:	Cupules?		
Current location:	<i>In situ</i>		
Access/ownership:	Public		
Related panels:	-		
Identification:	Phil Morsman, Mar 2006.		
Recordings:	-		
Threats:	-		
Additional comments:	Features appear geological. The boulder is situated within an enclosure within the Iron Age settlement of Ewe Close.		
References:	None		
Photo refs:	CU0110-A, CU0110-B		

Tongue How (Gosforth)		Panel ID	CU0111
		Context	LANDSCAPE
		Evaluation	NOT EVALUATED
Refs:	-	NGR	NY06700620
Panel type:	Boulder	Region:	High Fells
Geology:	Unknown	Elevation, m OD:	Unknown
Panel dimensions:	Unknown	Landscape position:	Unknown
Dimensions of carved area:	Unknown	Slope & aspect of carved area:	Unknown
Motifs:	Possible cup-mark		
Natural features:	Possible cupule		
Current location:	<i>In situ</i>		
Access/ownership:	Public		
Related panels:	-		
Identification:	Steven Hood, Jul 2005.		
Recordings:	-		
Threats:	-		
Additional comments:	From photos the cupule appears geological.		
References:	None		
Photo refs:	CU00111-A, CU00111-B		

Sampson's Bratful (Stockdale Moor)		Panel ID	CU0112
		Context	MONUMENTAL

		Evaluation	NOT EVALUATED
Refs:	-	NGR	NY09810805
Panel type:	Boulder	Region:	High fells
Geology:	Unknown	Elevation, m OD:	Approx. 260
Panel dimensions:	Unknown	Landscape position:	Hillside
Dimensions of carved area:	Approx. 3 cm	Slope & aspect of carved area:	Horizontal
Motifs:	Cupules.		
Natural features:	None noted.		
Current location:	<i>In situ.</i>		
Access/ownership:	Public		
Related panels:	-		
Identification:	Jamie Lund (National Trust)		
Recordings:	-		
Threats:	-		
Additional comments:	Boulder is close to a long cairn. Not very accessible location.		
References:	None		
Photo refs:	CU0112-A		

Lowther Park (Kinniside)		Panel ID	CU0113
		Context	MONUMENTAL
		Evaluation	NOT EVALUATED
Refs:	-	NGR	NY05601100
Panel type:	Possible cup-marked stone in cairn	Region:	High Fells
Geology:	Unknown	Elevation, m OD:	Approx. 380
Panel dimensions:	Unknown	Landscape position:	Hillside
Dimensions of carved area:	Unknown	Slope & aspect of carved area:	Unknown
Motifs:	Possible cup-mark		
Natural features:	Possible cupule?		
Current location:	<i>In situ</i>		
Access/ownership:	Public		
Related panels:	-		
Identification:	Steven Hood, Mar 2005		
Recordings:	Photographs only (S. Hood)		
Threats:	None known.		
Additional comments:	-		
References:	None		
Photo refs:	CU0113-A, CU0113-B		

Clints Park (Blind Crake)	Panel ID	CU0114
----------------------------------	-----------------	---------------

		Context	LANDSCAPE
		Evaluation	NOT EVALUATED
Refs:	-	NGR	NY15703520
Panel type:	Boulder	Region:	High Fells
Geology:	Unknown	Elevation, m OD:	215
Panel dimensions:	Unknown	Landscape position:	Hillside
Dimensions of carved area:	Unknown	Slope & aspect of carved area:	Unknown
Motifs:	Single 'cup-mark'?		
Natural features:	Single cupule?		
Current location:	<i>In situ</i>		
Access/ownership:	Public		
Related panels:	-		
Identification:	Steven Hood, Mar 2005.		
Recordings:	Photograph only (S. Hood)		
Threats:	None known		
Additional comments:	Feature appears shallow, and symmetrical with no occluded surfaces or sharp edges. Dimensions not known.		
References:	None		
Photo refs:	CU0114-A, CU0114-B		

Casterton Stone Circle (Casterton)		Panel ID	CU0115
		Context	MONUMENTAL
		Evaluation	NOT EVALUATED
Refs:	-	NGR	SD63908000
Panel type:	Stone circle upright.	Region:	South Cumbria Low Fells
Geology:	Unknown	Elevation, m OD:	160
Panel dimensions:	Unknown	Landscape position:	Valley side.
Dimensions of carved area:	Unknown	Slope & aspect of carved area:	Unknown
Motifs:	Six cupules on upright.		
Natural features:	None noted.		
Current location:	<i>In situ</i>		
Access/ownership:	Public		
Related panels:	-		
Identification:	Paul Frodsham, 1989.		
Recordings:	-		
Threats:	-		
Additional comments:	Frodsham believes the cupules to be natural. The site was not visited.		
References:	Frodsham, P., 1989. Two newly discovered cup and ring marked stones from Penrith and Hallbankgate, with a gazetteer of all known megalithic carvings in Cumbria. <i>CW2</i> 89.		
Photo refs:	-		

APPENDIX F

Photo-gallery



CU0001-A (KES)




CU0001-B (KES)



CU0001-C (KES)



CU0001-D (KES)




CU0001-E (KES)



CU0001-F (KES)



CU0001-G (KES)



CU0002-A (A. Stanford)



CU0002-B (KES)



CU0002-C (A. Stanford)



CU0003-A (T. Cook)




CU0004-A (T. Cook)



CU0004-B (T. Cook)



CU0004-C (T. Cook)



CU0004-D (T. Cook)



CU0005-A (KES)



CU0005-B (KES)



CU0005-C (KES)



CU0005-F (KES)



CU0006-A (B. Kerr)




CU0005-E (KES)



CU0006-A (KES)



CU0005-D (KES)



CU0005-G (KES)



CU0006-C (B. Kerr)



CU0006-D (B. Kerr)



CU0007-A (KES)




CU0007-A (KES)



CU008-A (KES)




CU008-B (KES)



CU0009-A (KES)



CU0009-B (KES)



CU0009-C (KES)



CU0009-D (KES)




CU0010-A (KES)




CU0010-B (KES)



CU0011-A (B. Kerr)



CU0012-A (B. Kerr)



CU0012-B (B. Kerr)



CU0013-A (A Simpson)



CU0013-B (www.megalithics.com)



CU0013-C (A Simpson)



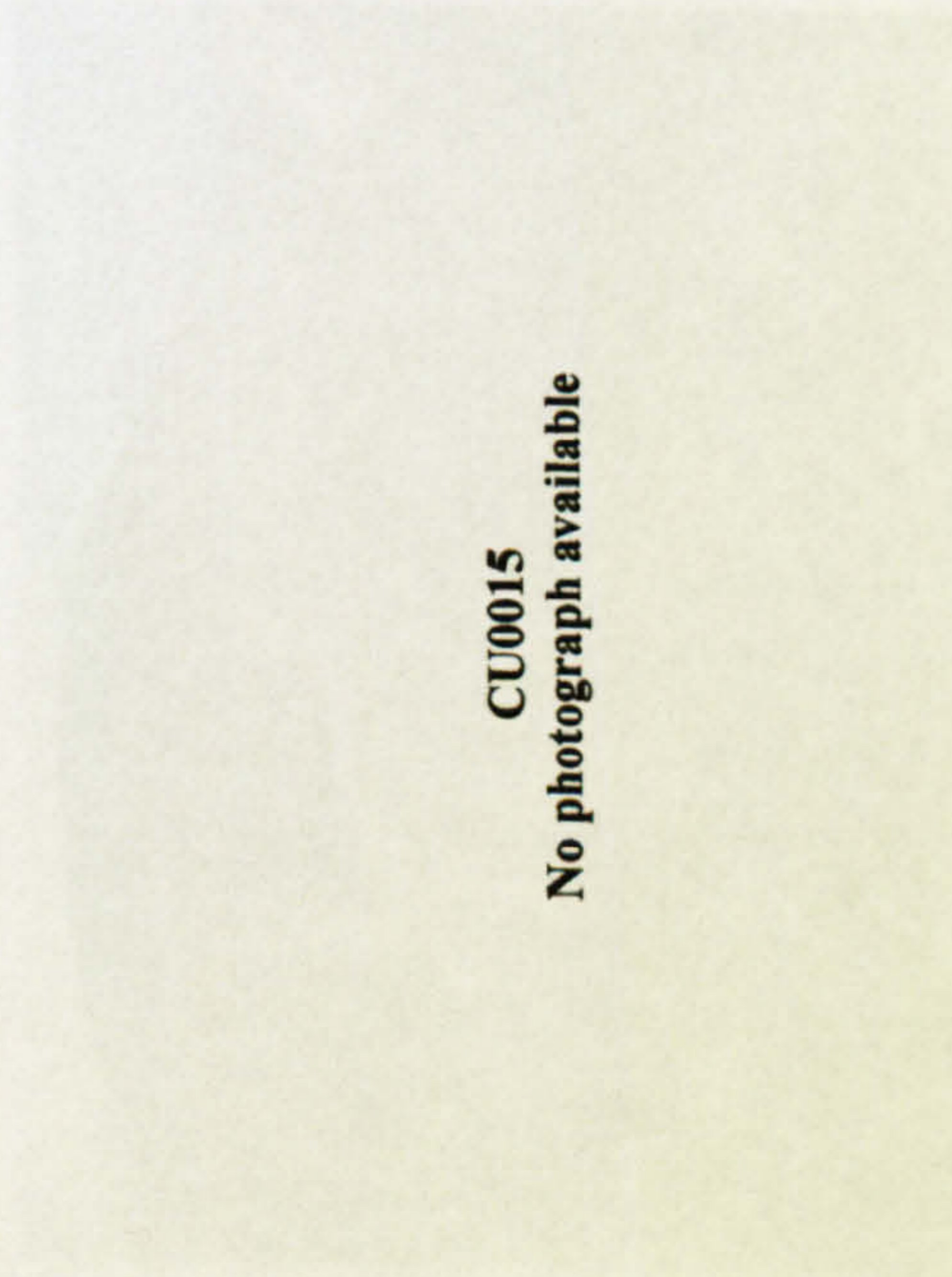
CU0013-D (A Simpson)



CU0013-E (A Simpson)




CU0015
No photograph available



CU0015
No photograph available



CU0016-A (S. Hood.)




CU0017-A (N. Stevenson)



CU0017-B (N. Stevenson)



CU0017-C (H. Casement)



CU0017-D (KES)



CU0018-A (KES)



CU0018-B (www.megalithics.com)




CU0019-A (KES)



CU0019-B (www.megalithics.com)



CU0020-A (KES)




CU0020-B (KES)



CU0021-A (KES)



CU0021-B (www.megalithics.com)



CU0022-A (KES)



CU0023-A



CU0025-A (S. Beckensall)

CU0024
No photograph available



CU0026-A (S. Beckensall)



CU0027-A (J. Clarke)



CU0027-B (J. Clarke)



CU0028-A (www.megalithics.com)



CU0028-B (F. Tassell)

CU0029
No photograph available



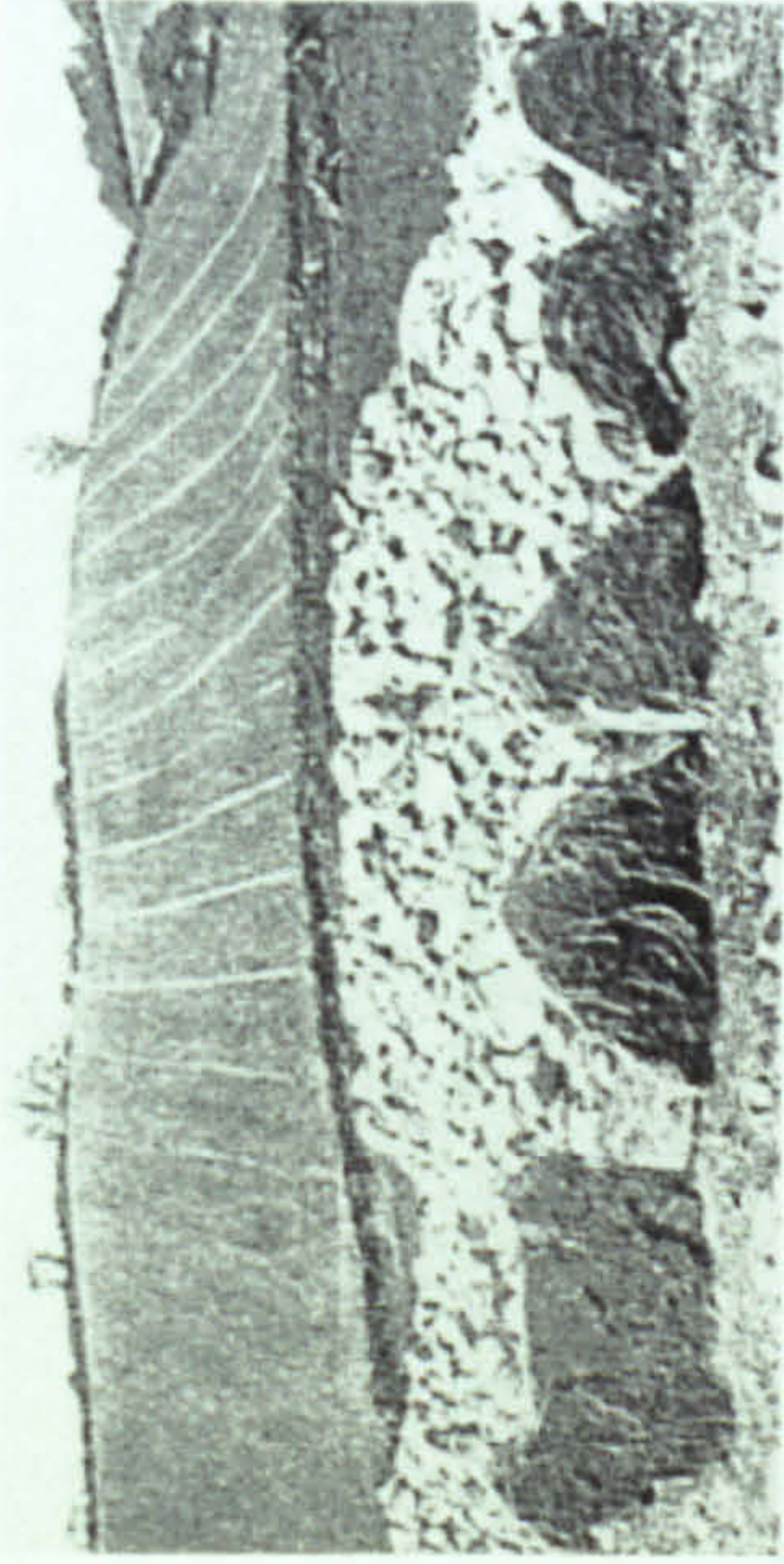
CU0030-A (KES)

CU0032
No photograph available

CU0031
No photograph available




CU0033-B (F. Tassell)



CU0033-A (F. Tassell)



CU0035-A (B. Kerr)



CU0034-B (B. Kerr)




CU0034-A (F. Tassell)



CU0036-A (KES)


CU0037
No photograph available




CU0038-A (KES)




CU0038-B (KES)



CU0039-A (KES)



CU0040-A (KES)



CU0040-B (KES)



CU0040-C (KES)



CU0041-A (KES)



CU0041-B (KES)



CU0041-C (KES)

CU0042
No photograph available



CU0043-A (KES)



CU0043-B (KES)


CU0047
No photograph available



CU0045-A (S. Hood)



CU0045-B (S. Hood)



CU0046-A ('Living Rocks')




CU0046-B ('Living Rocks')

CU0047
No photograph available

CU0048
No photograph available



CU0049-A (KES)



CU0050-A (KES)




CU0051-A (KES)



CU0051-B (KES)

CU0053
No photograph available


CU0053
No photograph available



CU0054-A (C. Heron)



CU0055-A (B. Kerr)



CU0055-B (KES)



CU0056-A (Beckensall 2002:fig.157)



CU0057-A (Beckensall 2002: pl.25)



CU0058-A (Beckensall 2002 fig.161)



CU0059-A (KES)



CU0061-A (A. Watson)

CU0060
No photograph available



CU0061-B (KES)



CU0061-C (Beckensall)



CU0062-A (S. Hood)



CU0063-A (S. Hood)



CU0064
No photograph available



CU0065
No photograph available



CU0066-A (KES)



CU0066-B (KES)

CU0067
No photograph available



CU0068-A (KES)



CU0069-A (PAS)



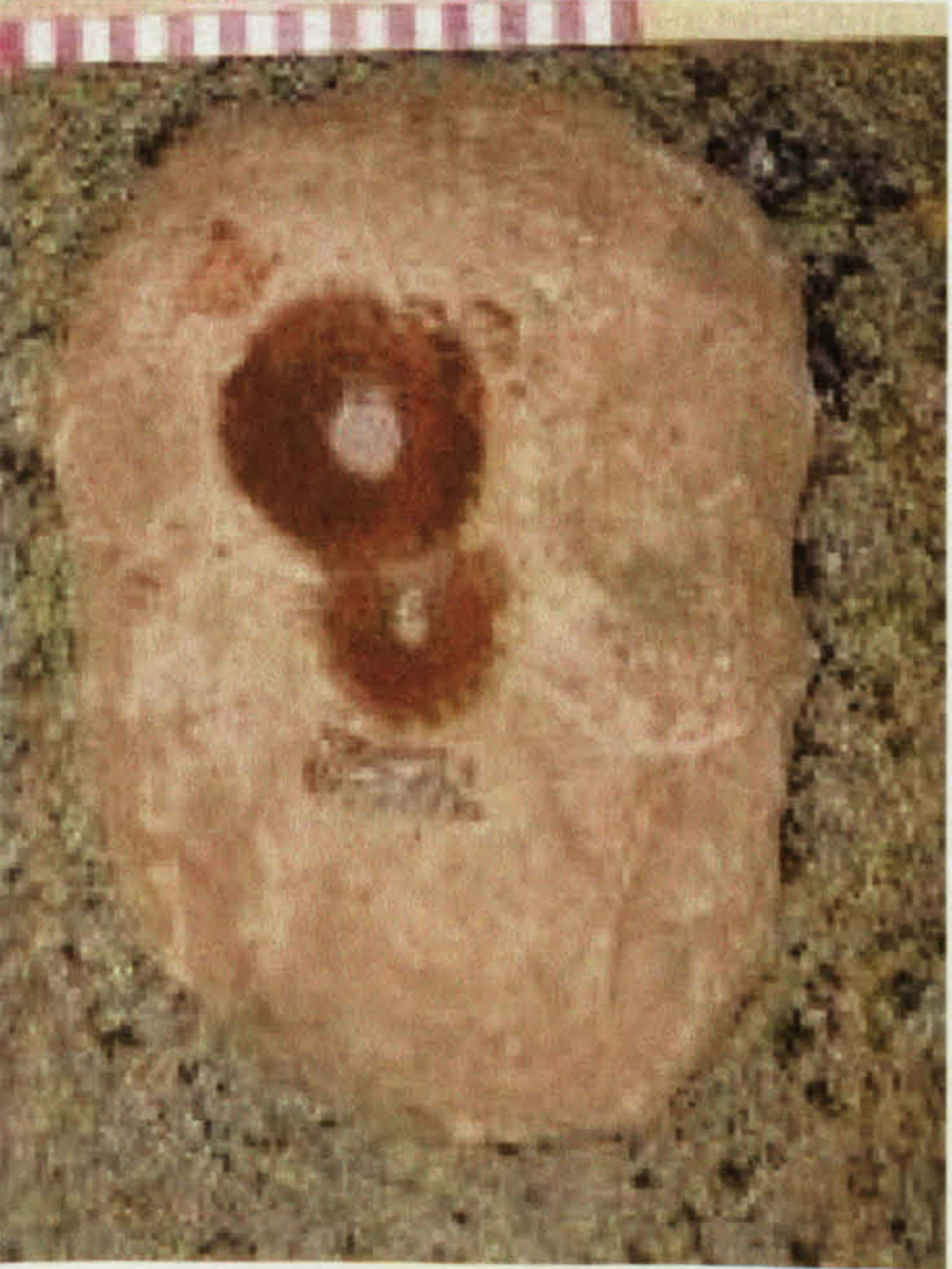
CU0070-A (J. Clarke)



CU0071-B (J. Clarke)



CU0071-A (J. Clarke)



CU0070-B (J. Clarke)



CU0074-A (KES)



CU0073-A (KES)



CU0072-A (R. and S. Firth)



CU0075-A (S. Hood)



CU0076-A (S. Hood)




CU0076-B (KES)



CU0077-A (KES)



CU0078-A (KES)



CU0078-B (KES)

CU0079
No photograph available



CU0080-A (A. Stanford)




CU0080-B (A. Stanford)

CU0079
No photograph available



CU0082-B (J. Lund)




CU0082-B (KES)




CU0083-A (G. Parry)



CU0084-A (G. Parry)



CU0084-B (KES)



CU0085-A (N. Bisset)




CU0086-A (KES)



CU0086-B (KES)



CU0087-A (KES)



CU0087-B (KES)




CU0087-C (KES)



CU0087-D (KES)




CU0087-E (KES)



CU0088-A (B. Kerr)



CU0088-B (B. Kerr)




CU0089-A (S. Hood)




CU0089-C (KES)



CU0089-C (KES)



CU0089-D (S. Hood)



CU0090-A (KES)



CU0090-B (KES)



CU0090-C (KES)



CU0091-A (K. Mounsey)



CU0091-B (K. Mounsey)



CU0092-A (S. Hood)




CU0092-B (S. Hood)



CU0093-A (KES)



CU0093-B (KES)



CU0093-C (KES)



CU0093-D (KES)



CU0093-E (KES)



CU0093-F (KES)



CU0094-A (P. Brown)



CU0095-A (KES)



CU0095-B (G. Blamires)



CU0096-A (KES)



CU0096-B (KES)



CU0096-C (KES)



CU0097-A (A. Blanshard)



CU0097-B (A. Blanshard)



CU0098-A (S. Hood)



CU0098-B (S. Hood)



CU0099-A (G. Parry)



CU0099-B (G. Parry)

CU0100
No photograph available



CU0101-A (KES)



CU0101-B (KES)



CU0102-A (KES)



CU0102-B (KES)



CU0103-A (KES)



CU0103-B (KES)



CU0103-C (KES)



CU0104-A (KES)



CU0105-A (KES)




CU0105-B (KES)



CU0106-A (KES)



CU0107-A



CU0108-A (Duddon Valley Historical Society)



CU0109-A (A. Stanford)




CU0109-B (A. Stanford)



CU0110-A (P. Morsman)



CU0110-B (P. Morsman)



CU0111-A (S. Hood)




CU0111-B(S. Hood)



CU0112-A (J. Lund)



CU0113-A (S. Hood)



CU0113-B (S. Hood)



CU0114-A (S. Hood)



CU0114-B (S. Hood)

CU0115
No photograph available

