

Durham E-Theses

Settlement and field systems in Middleham Manor 1600 - 1850

John Clifford

How to cite:

Clifford, John (1977) Settlement and field systems in Middleham Manor 1600 - 1850. Masters thesis, Durham University.

Use policy

The full-text may be used and/or reproduced, and given to third parties in any format or medium, without prior permission or charge, for personal research or study, educational, or not-for-profit purposes provided that:

- a full bibliographic reference is made to the original source
- a <https://etheses.durham.ac.uk/id/eprint/10021/> is made to the metadata record in Durham E-Theses
- the full-text is not changed in any way

The full-text must not be sold in any format or medium without the formal permission of the copyright holders.

Please consult the [full Durham E-Theses policy](#) for further details.

SETTLEMENT AND FIELD SYSTEMS

in

MIDDLEHAM MANOR

1600 - 1850

John Clifford, B.A.

The copyright of this thesis rests with the author.
No quotation from it should be published without
his prior written consent and information derived
from it should be acknowledged.

A Thesis Submitted for the Degree of Master of Arts of
Durham University,

July, 1977.

CONTENTS

Volume 1

Abstract

Acknowledgements

Introduction

Chapter 1. The Cultural and Physical Background

Chapter 2. Settlement

Chapter 3. Ownership and Occupation of the Land

Chapter 4. Field Systems and Land-use

Chapter 5. An Examination of the Township of Layton and Selected
Farms in the Manor

Chapter 6. Conclusions

Volume 2

Figures 1 - 66

Tables

Primary Sources

Select Bibliography

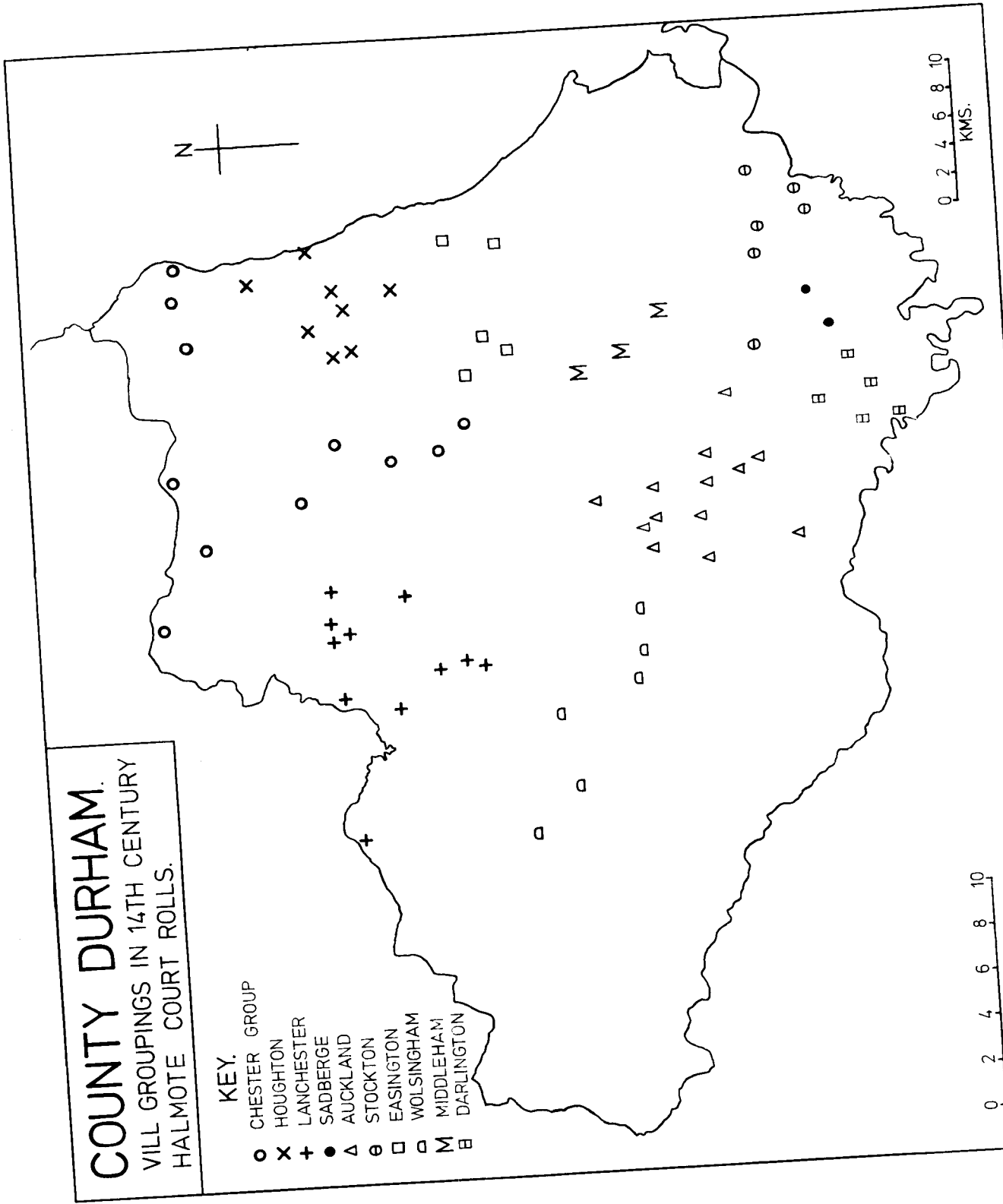
LIST OF FIGURES

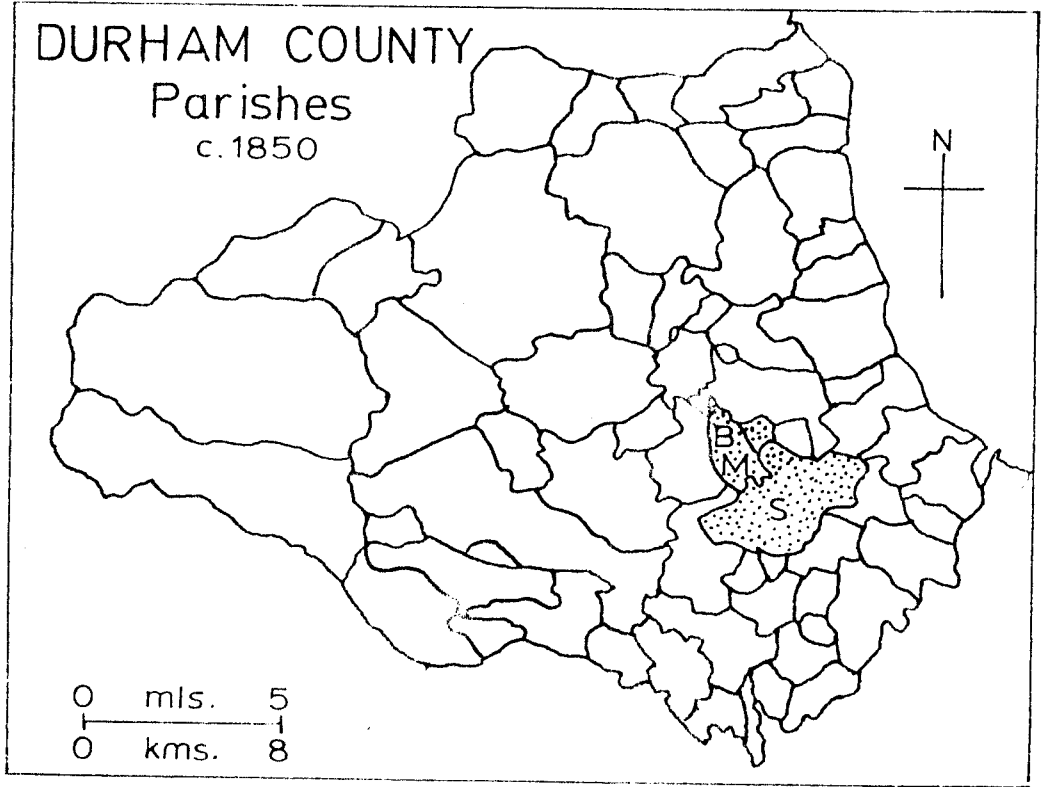
1. County Durham. Vill Groupings in the 14th century Halmote Court Rolls.
2. Durham County. Parishes c1850.
3. Bishop Middleham and Sedgefield Parishes in Townships c1839.
4. Nucleated Rural Settlement in Durham, Classified According to Form c1820. (After B. K. Roberts.)
5. Main Geomorphological Regions of Durham. (After P. Beaumont.)
6. Middleham Manor, Relief.
7. Geological Sites of Green Villages in Upper Skerne Valley. (After H. Thorpe.)
8. Middleham Manor and Associated Settlements. Occurrence on Historical Maps.
9. Extracts of Maps of Durham County.
10. Layton Lands. Surveyed by Robert Farrar in 1608.
11. Townships in Bishop Middleham and Sedgefield Parishes c1820. Nucleated Settlement Classified According to Form. (After B. K. Roberts.)
12. Sedgefield Village, 1839.
13. Bishop Middleham Village, 1839.
14. Cornforth Village, 1828.
15. Fishburn, c1850.
16. Bradbury, c1850.
17. Mordon, c1850.
18. Embleton, c1850.
19. Butterwick, c1850.
20. Mainsforth, c1850.
21. Garmondsway, c1850.
22. Foxton, c1850.

23. Shotton, c1850.
24. Thrislington, c1850.
25. Layton, c1850.
26. Bishop Middleham, c1850.
27. Cornforth, c1850.
28. Sedgfield, c1850.
29. Middleham Manor, Road Network, c1839.
30. Bishop Middleham and Sedgfield Parishes, c1850. Dispersed settlement.
31. Cornforth, Land-ownership, 1839.
32. Bishop Middleham, Land-ownership, 1839.
33. Sedgfield Fields, c1636.
34. Sedgfield Enclosure Allotments, 1636.
35. Sedgfield, Land-ownership, 1839.
36. Sedgfield Farms and Homestall, 1839.
37. Sedgfield Fields, 1839.
38. Bishop Middleham Fields, c1693.
39. Bishop Middleham Enclosure Allotments, 1693.
40. Bishop Middleham Land-ownership, 1839.
41. Bishop Middleham Farms and Homestalls, 1839.
42. Bishop Middleham Fields, 1839.
43. Cornforth Land-ownership, 1839.
44. Cornforth Farms and Homestalls, 1839.
45. Cornforth Fields, 1839.
46. Sedgfield, Land Tenure, c1850.
47. Bishop Middleham and Cornforth, Land Tenure, c1850.
48. East Close Farm, Sedgfield, 1844.
49. Sedgfield, Land-use, 1839.
50. Bishop Middleham, Land-use, 1839.
51. Cornforth, Land-use, 1839.

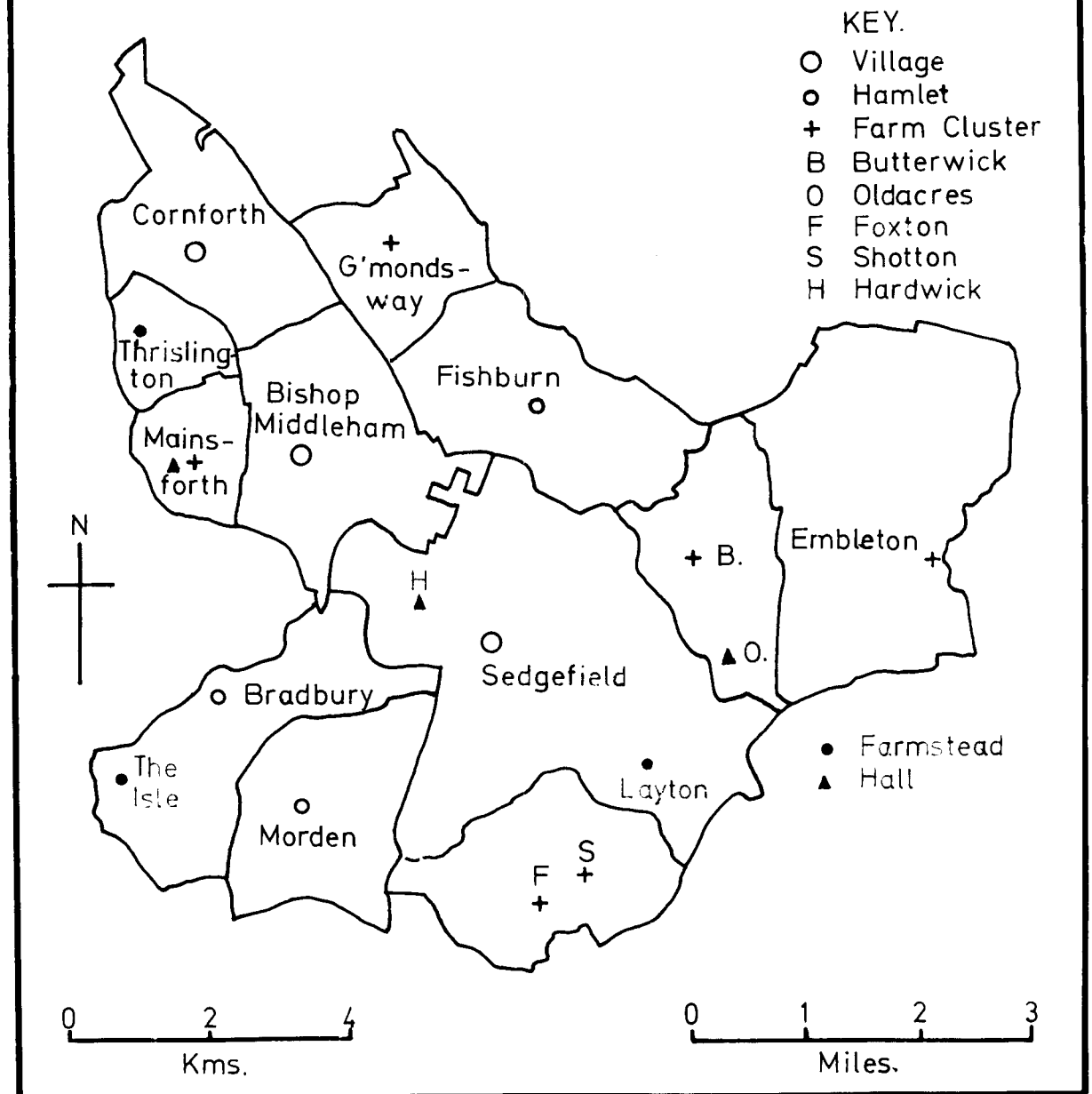
COUNTY DURHAM.
 VILL GROUPINGS IN 14TH CENTURY
 HALMOTE COURT ROLLS.

- KEY.**
- CHESTER GROUP
 - × HOUGHTON
 - + LANCHESTER
 - SADBERGE
 - △ AUCKLAND
 - ⊖ STOCKTON
 - EASINGTON
 - ◻ WOLSINGHAM
 - M MIDDLEHAM
 - ⊞ DARLINGTON



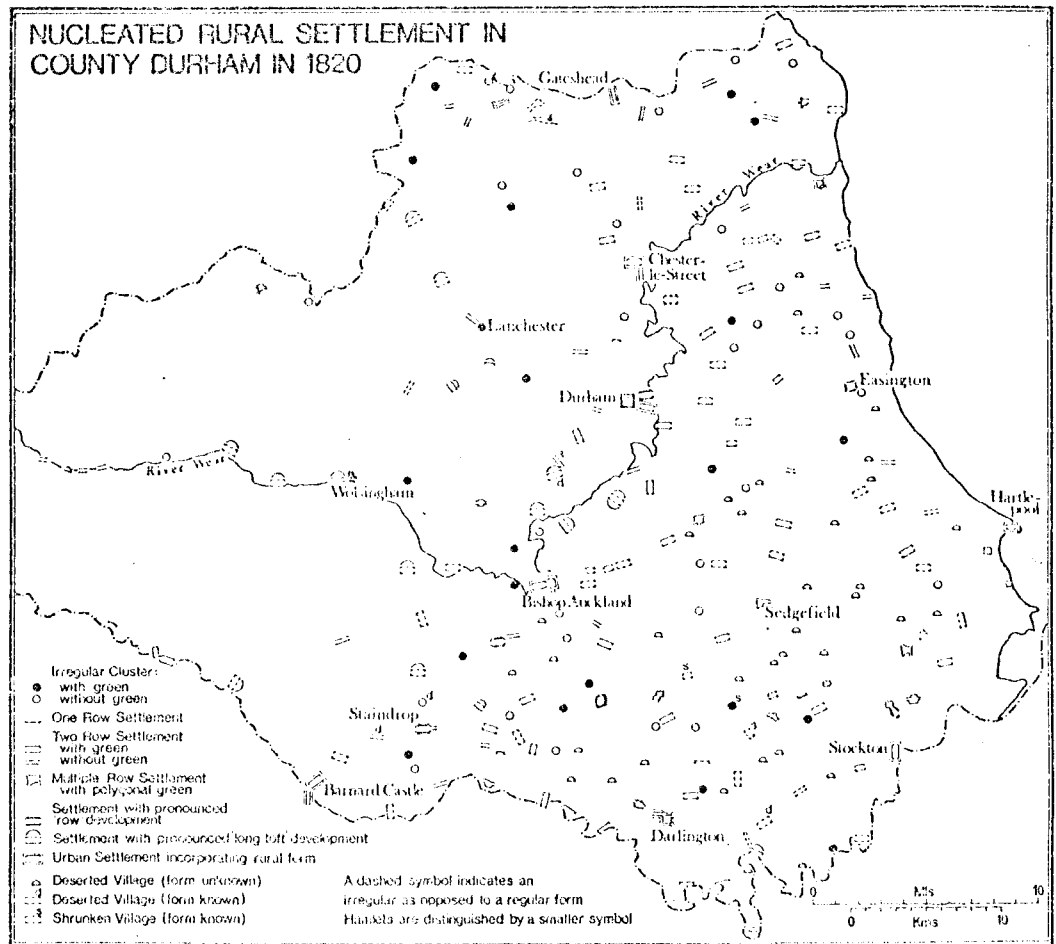


BISHOP MIDDLEHAM AND SEDFIELD PARISHES IN TOWNSHIPS. C.1839.



NUCLEATED RURAL SETTLEMENT IN DURHAM CLASSIFIED ACCORDING TO FORM.

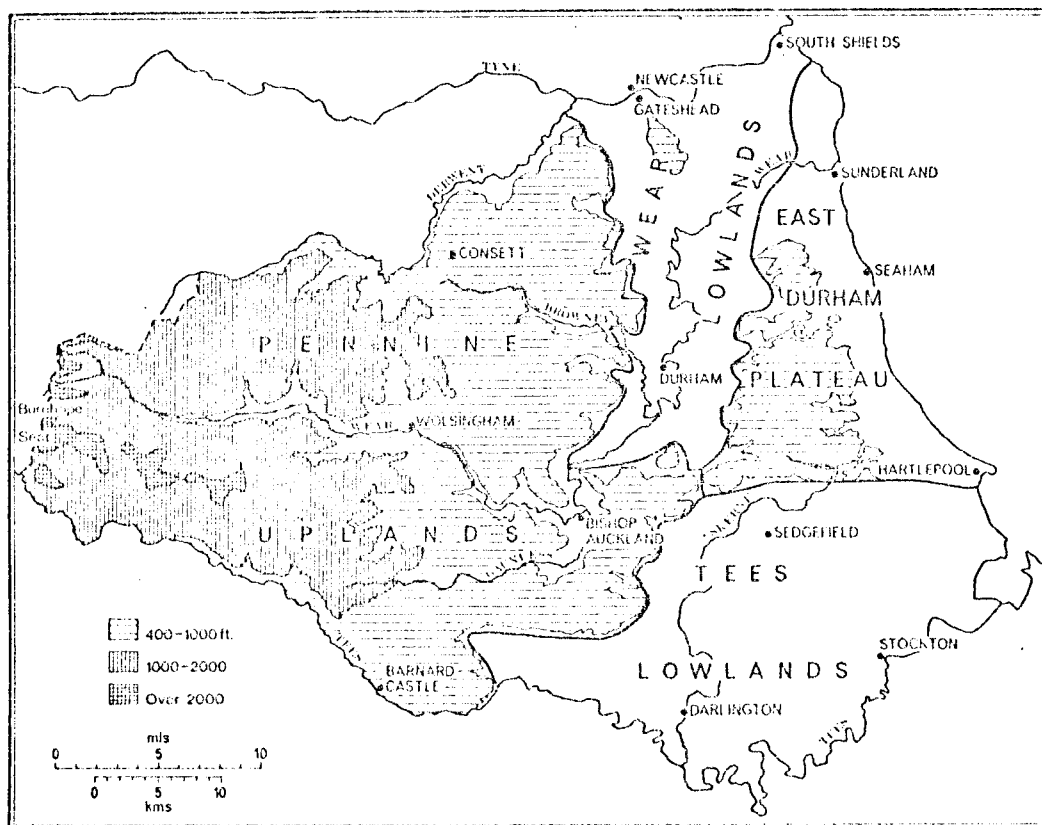
CIRCA 1820



Crown Copyright reserved

After B. K. ROBERTS.

MAIN GEOMORPHOLOGICAL REGIONS OF DURHAM.

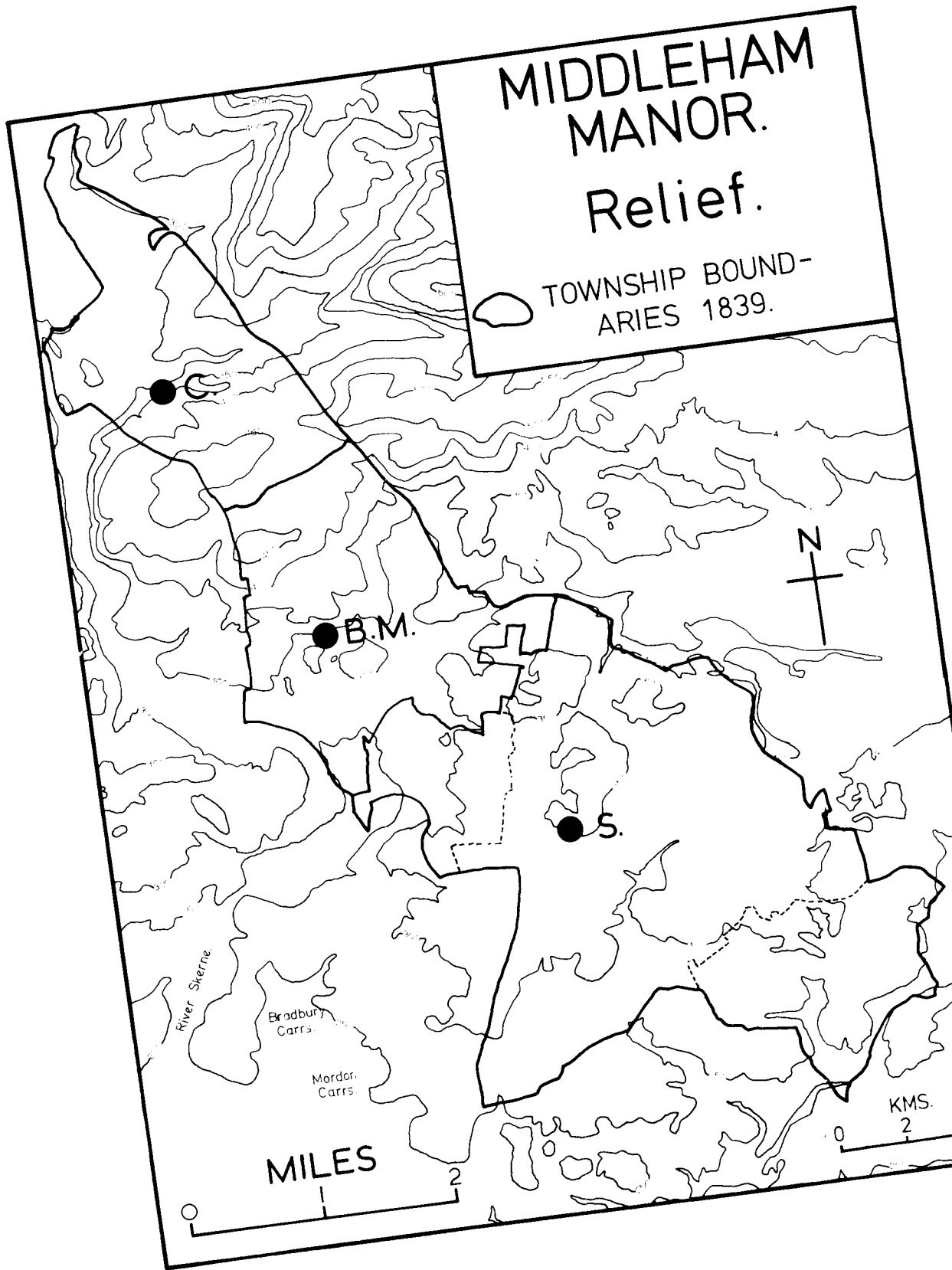


Crown Copyright reserved

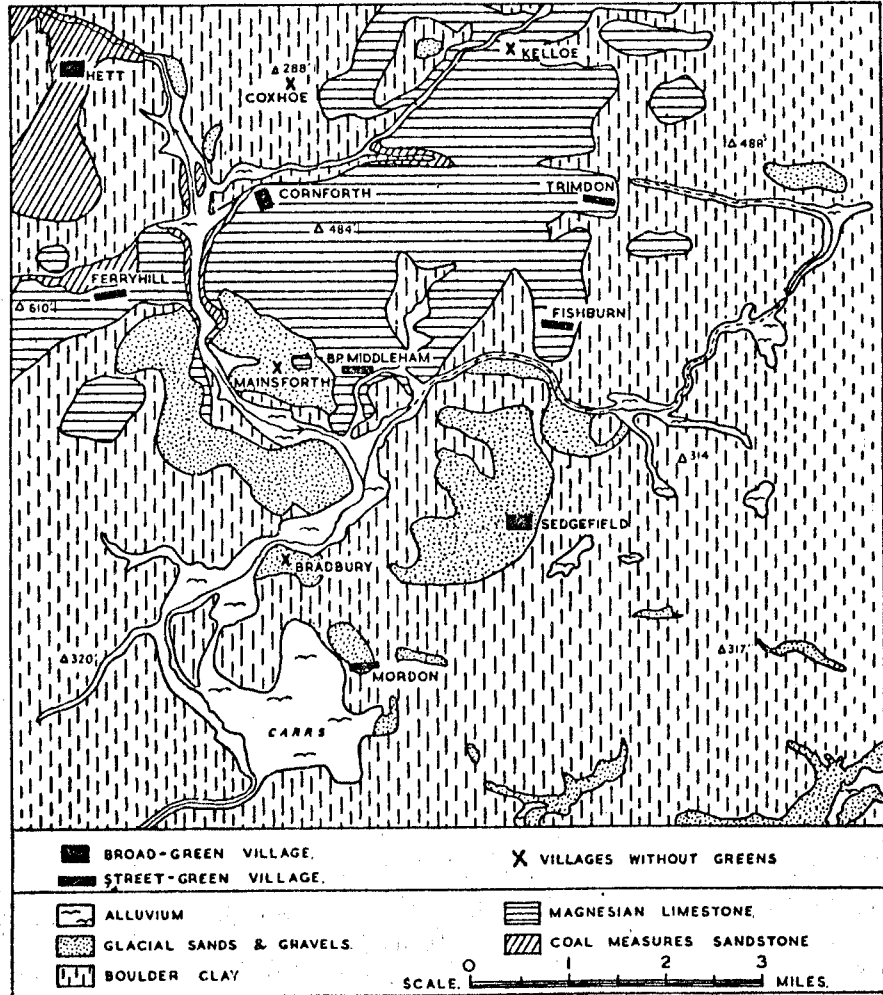
After P. Beaumont.

MIDDLEHAM MANOR. Relief.

TOWNSHIP BOUND-
ARIES 1839.




GEOLOGICAL SITES OF GREEN VILLAGES IN UPPER SKERNE VALLEY.



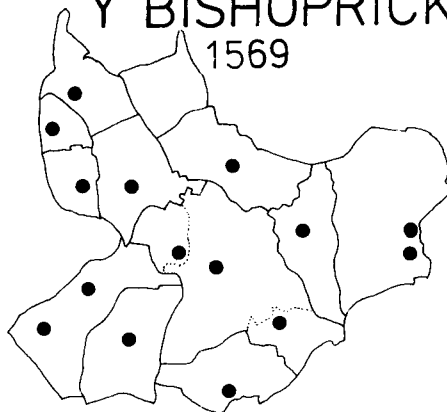
After H. Thorpe.

MIDDLEHAM MANOR AND ASSOCIATED SETTLEMENTS.

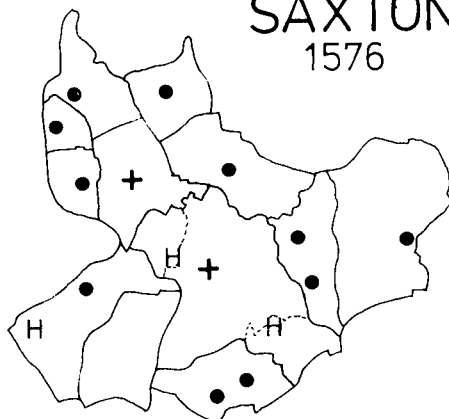
OCCURRENCE ON HISTORIC MAPS.



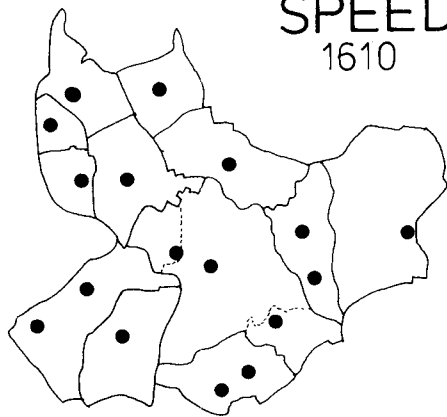
Y BISHOPRICK 1569



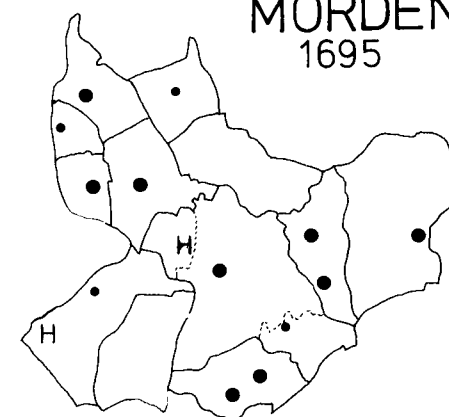
SAXTON 1576



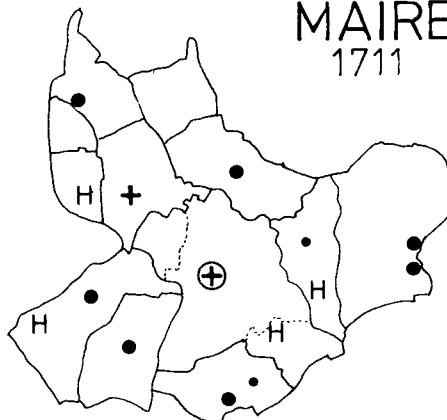
SPEED 1610



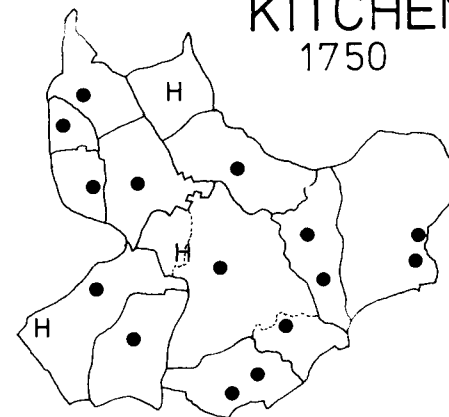
MORDEN 1695



MAIRE 1711



KITCHEN 1750



ARMSTRONG 1768



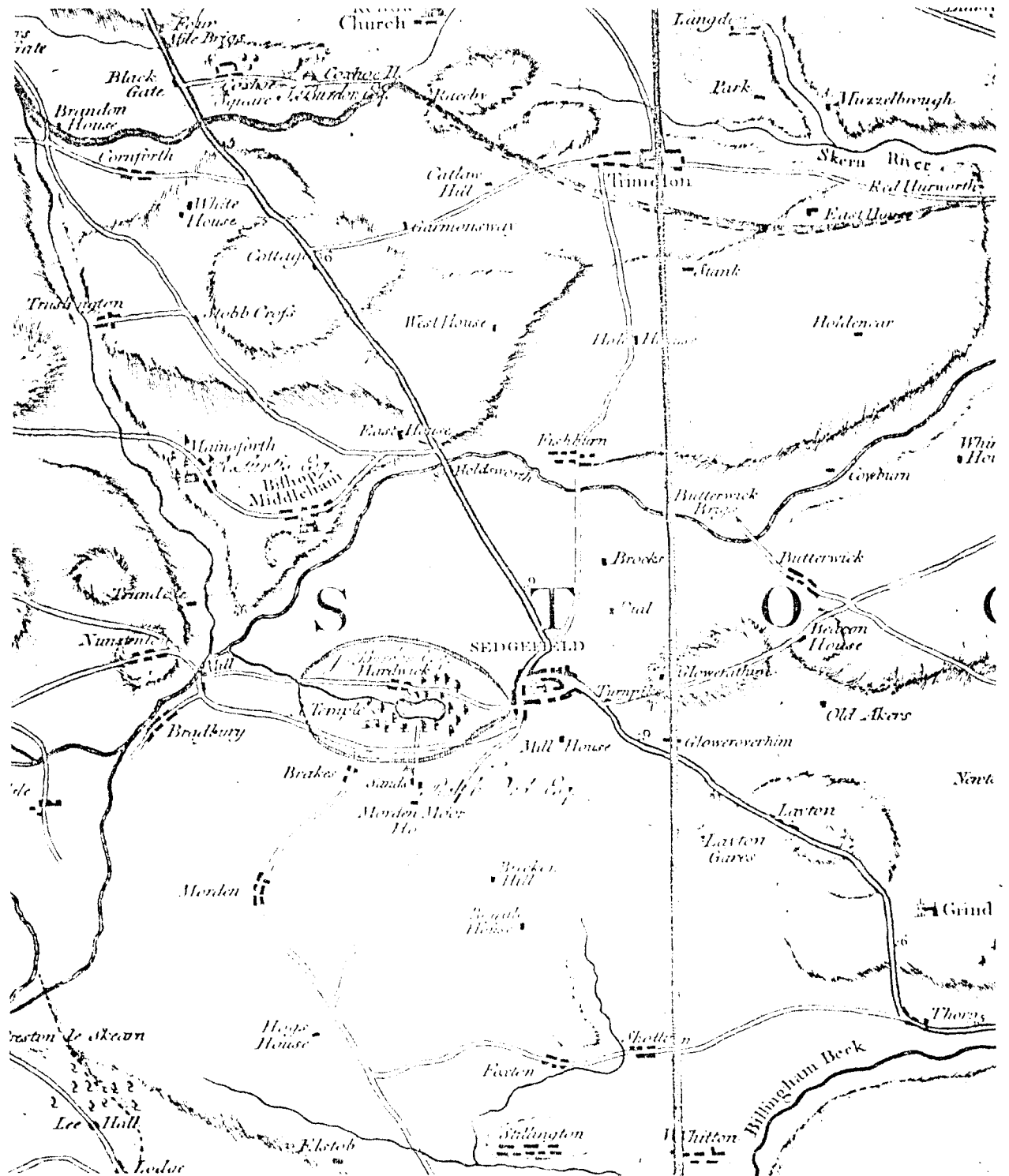
EXTRACT OF MAP OF DURHAM COUNTY



Sold by Abel Swale
Benjamin & John
Churchil.

Morden 1695.

EXTRACT OF MAP OF DURHAM COUNTY








Armstrong 1768.

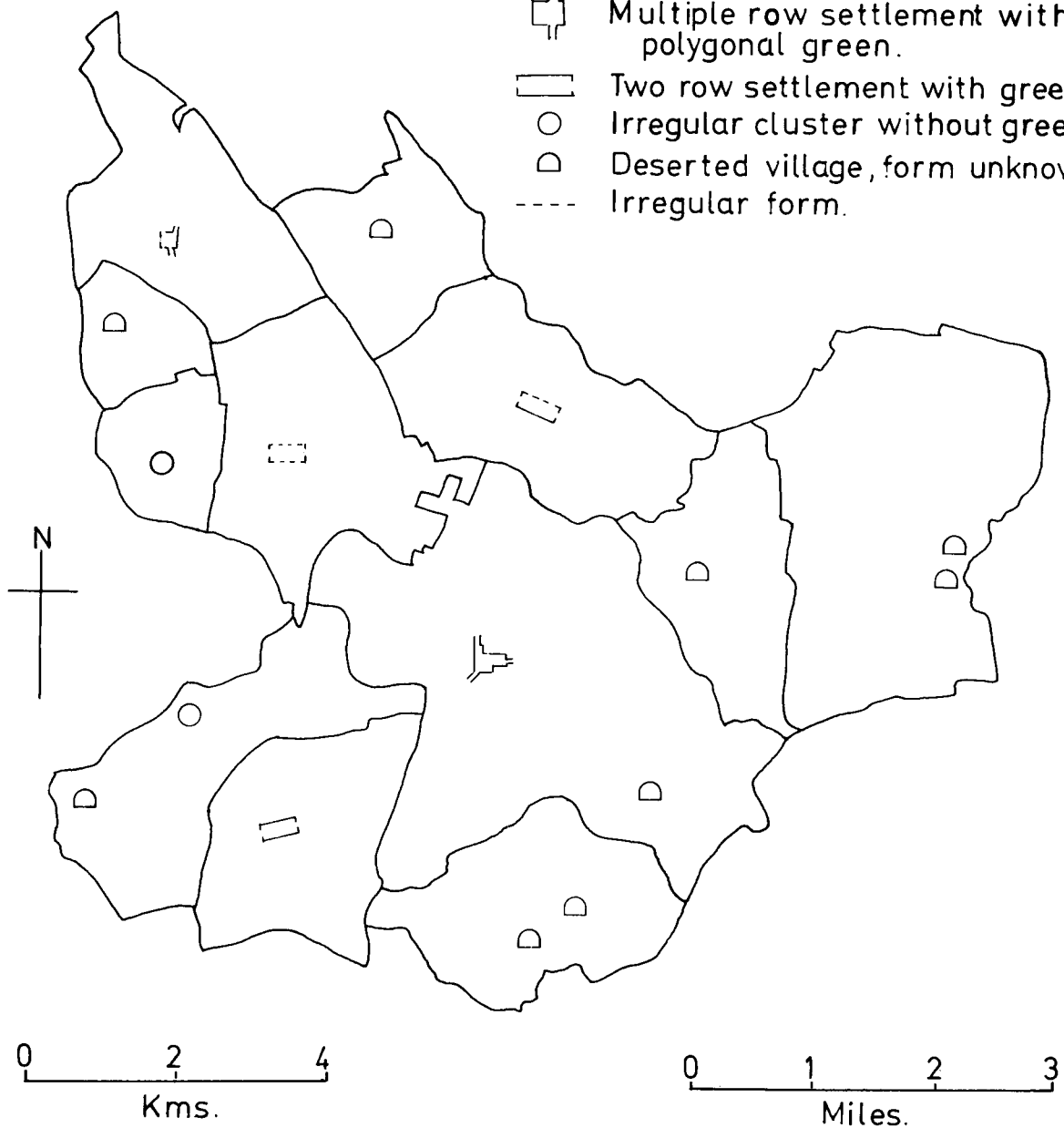
TOWNSHIPS IN BISHOP MIDDLEHAM AND SEDGEFIELD PARISHES c.1820

Nucleated Settlements Classified According to Form

AFTER B.K.ROBERTS.

KEY.

-  Multiple row settlement with polygonal green.
-  Two row settlement with green.
-  Irregular cluster without green.
-  Deserted village, form unknown.
-  Irregular form.



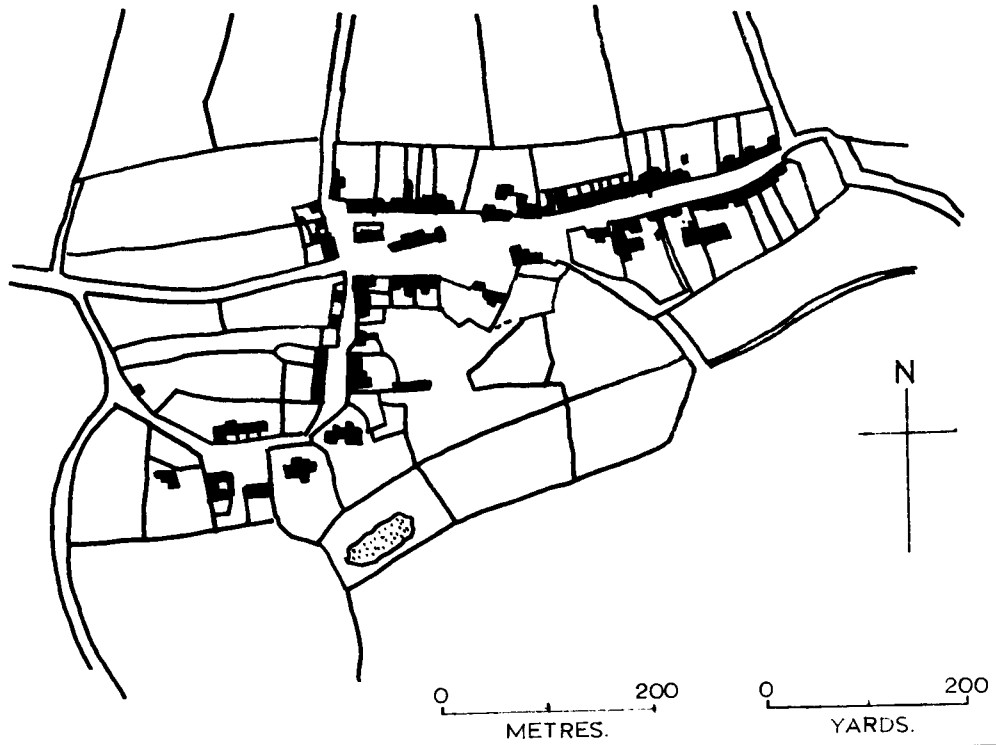
SEDFIELD VILLAGE

TITHE AWARD 1839



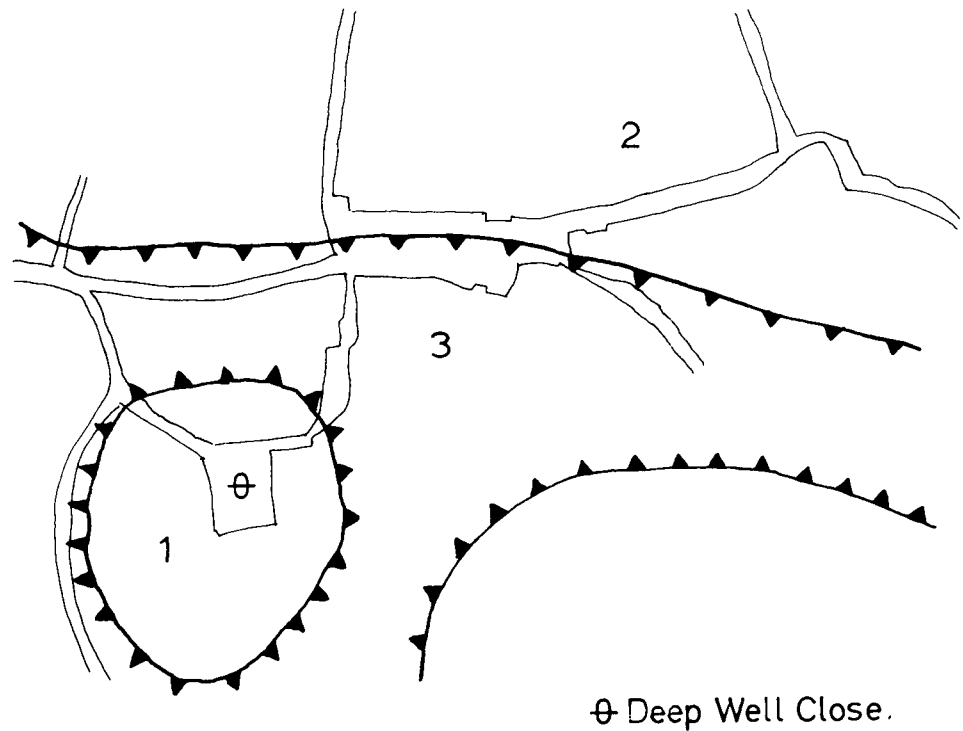
BISHOP MIDDLEHAM

TITHE AWARD 1839.



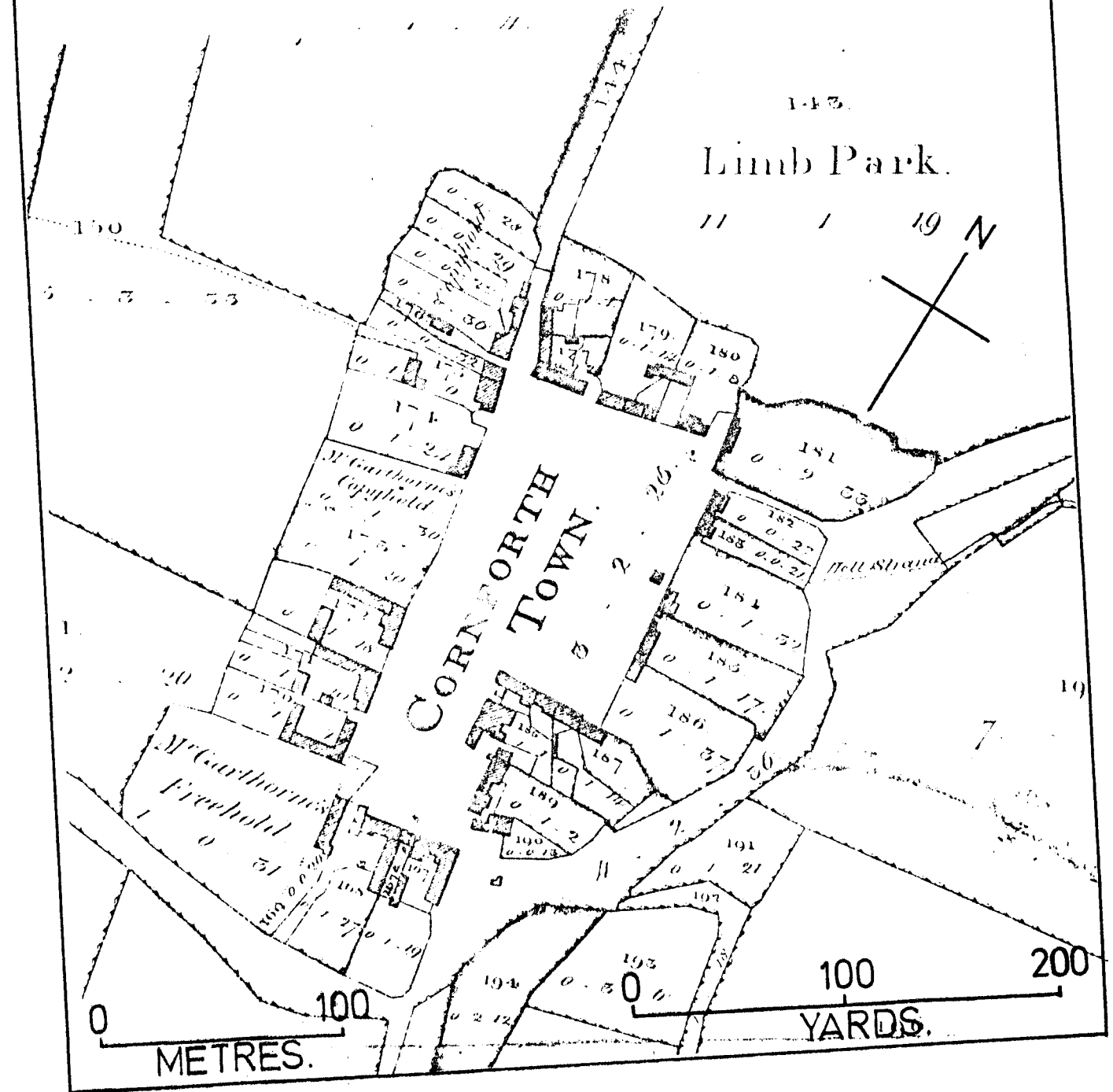
BISHOP MIDDLEHAM.

A MORPHOLOGICAL DIVISION.



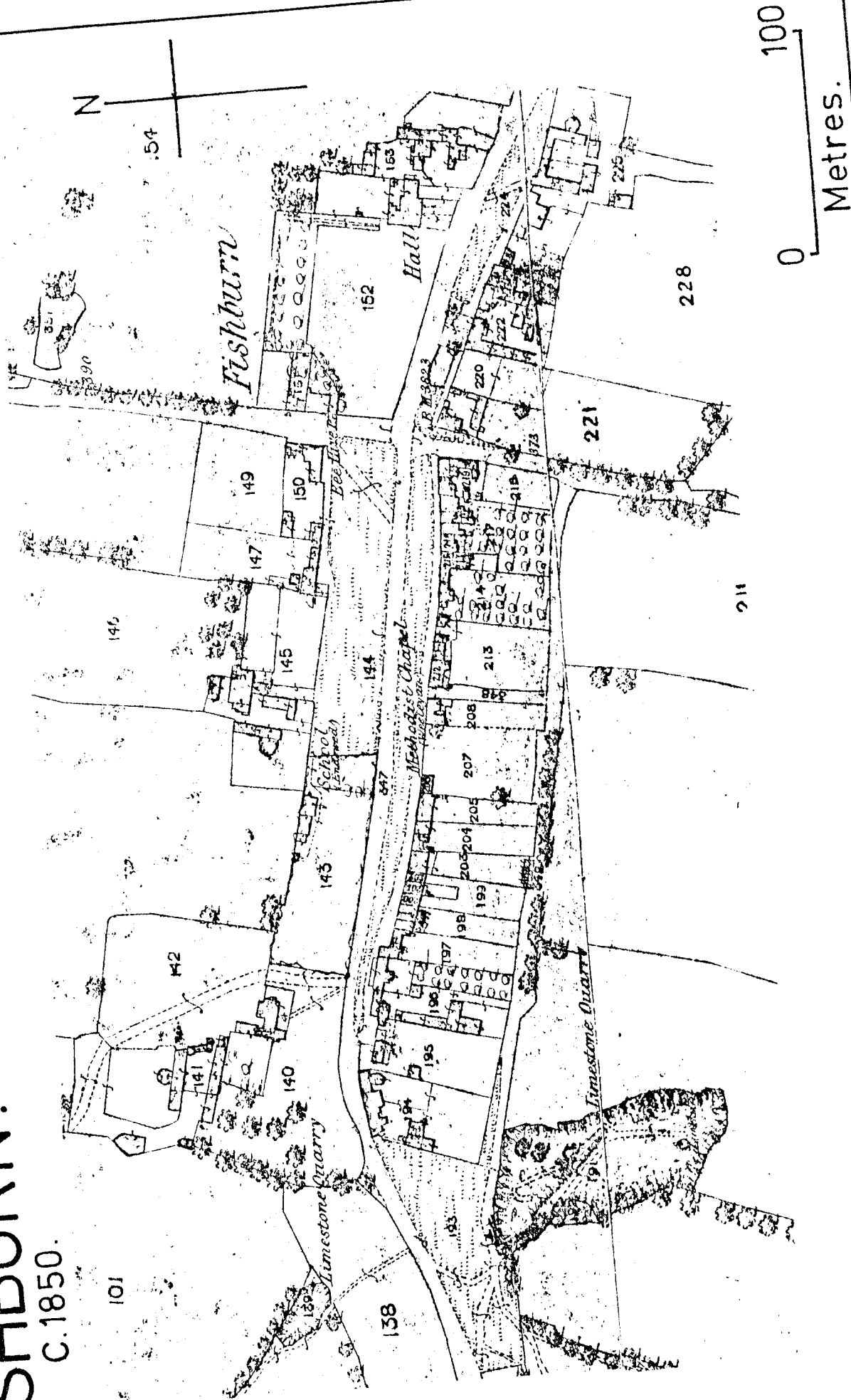
CORNFORTH VILLAGE.

C1828.



FISHBURN.

C.1850.

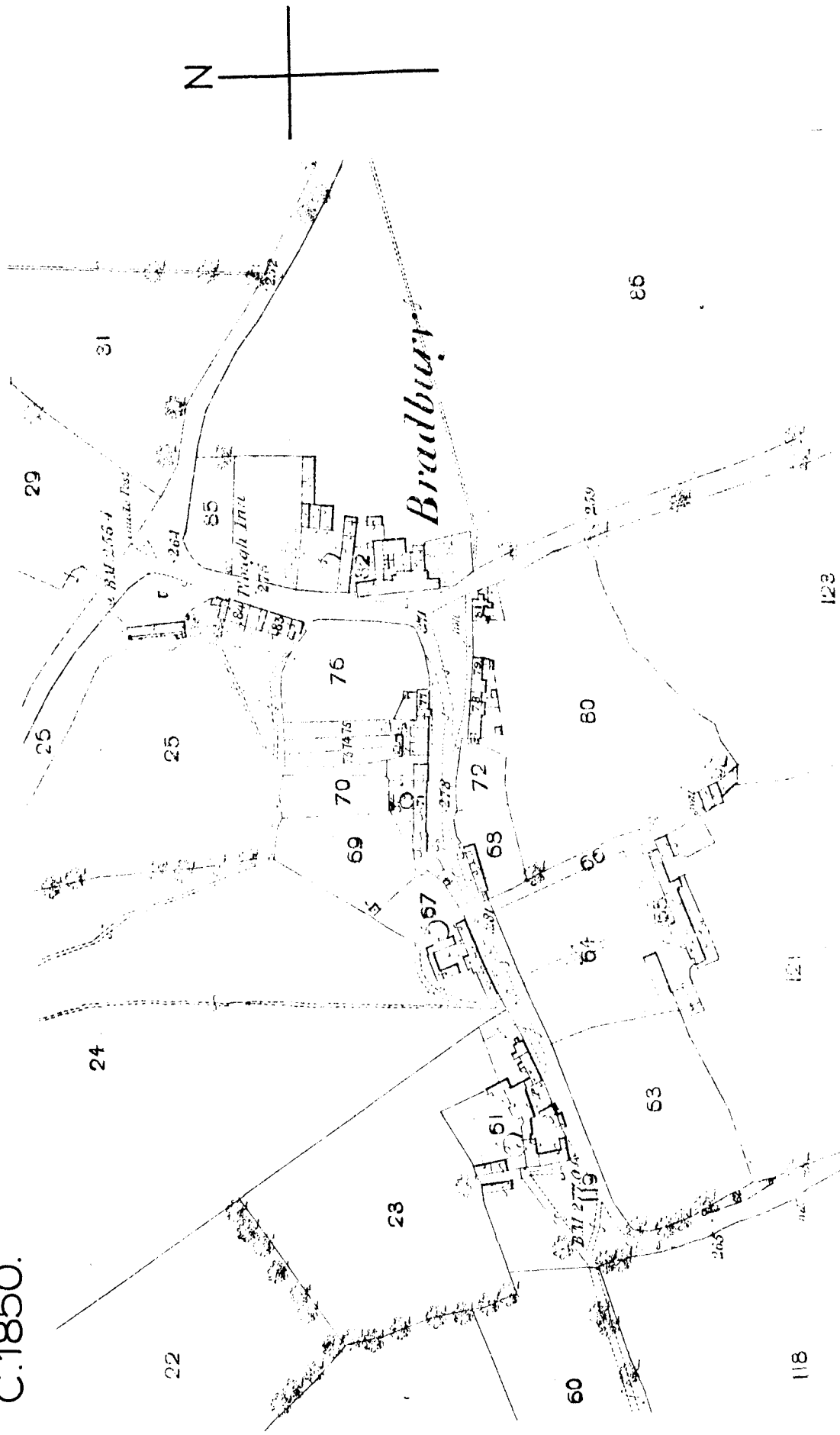


100

0

BRADBURY.

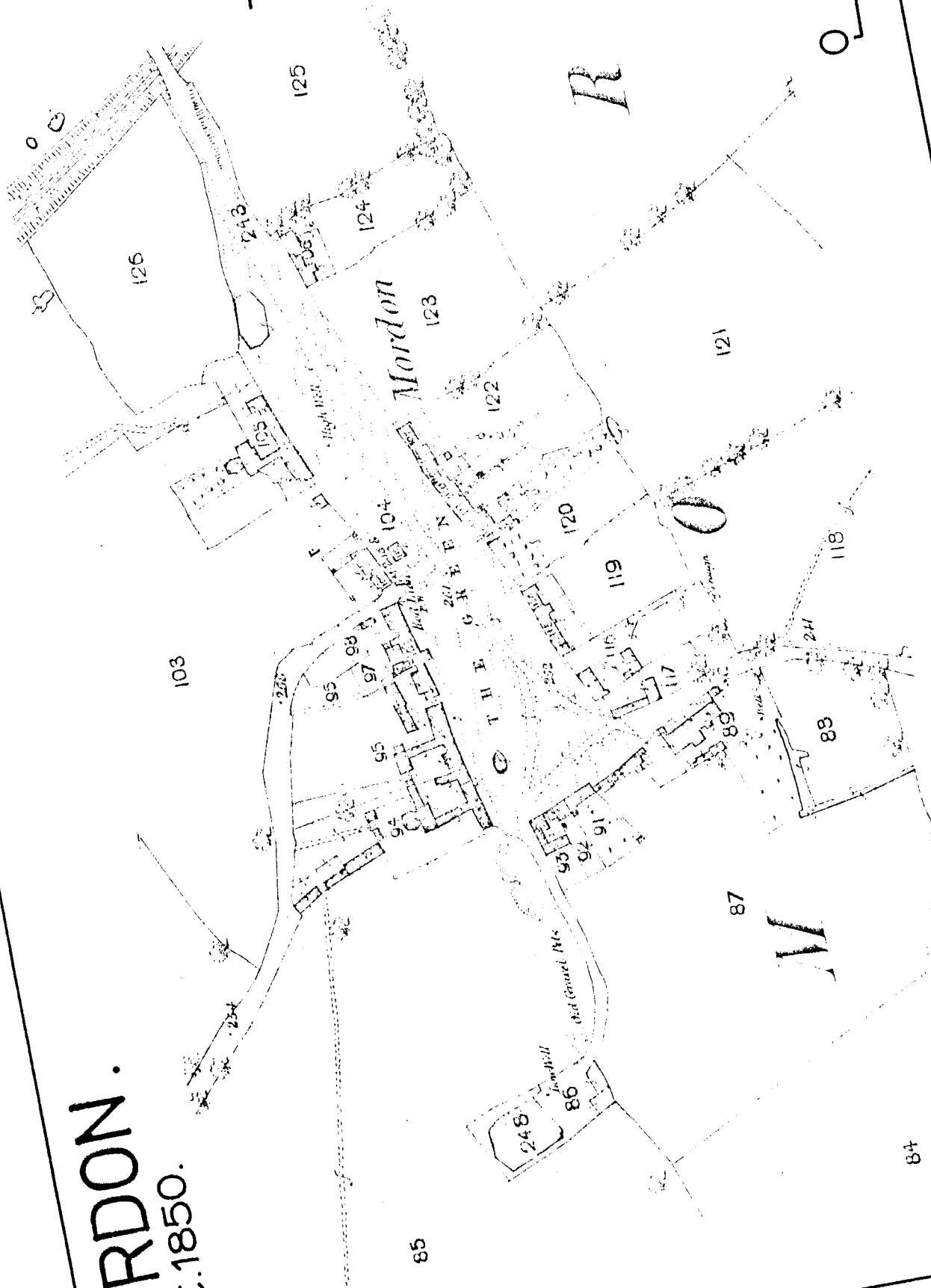
C.1850.



0 100 yards.

0 100 metres.

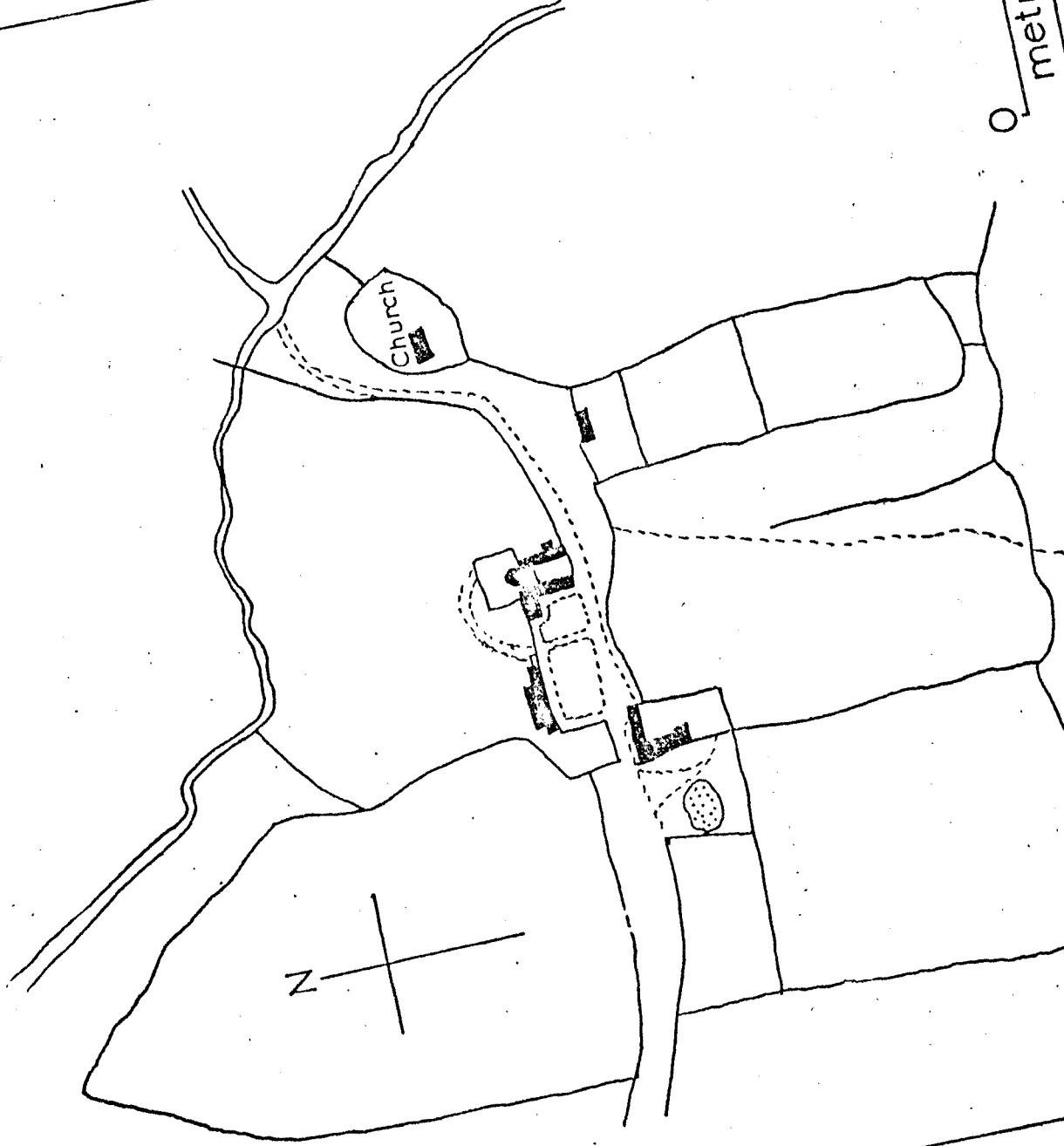
MORDON. C.1850.



100
0 metres.

EMBLETON

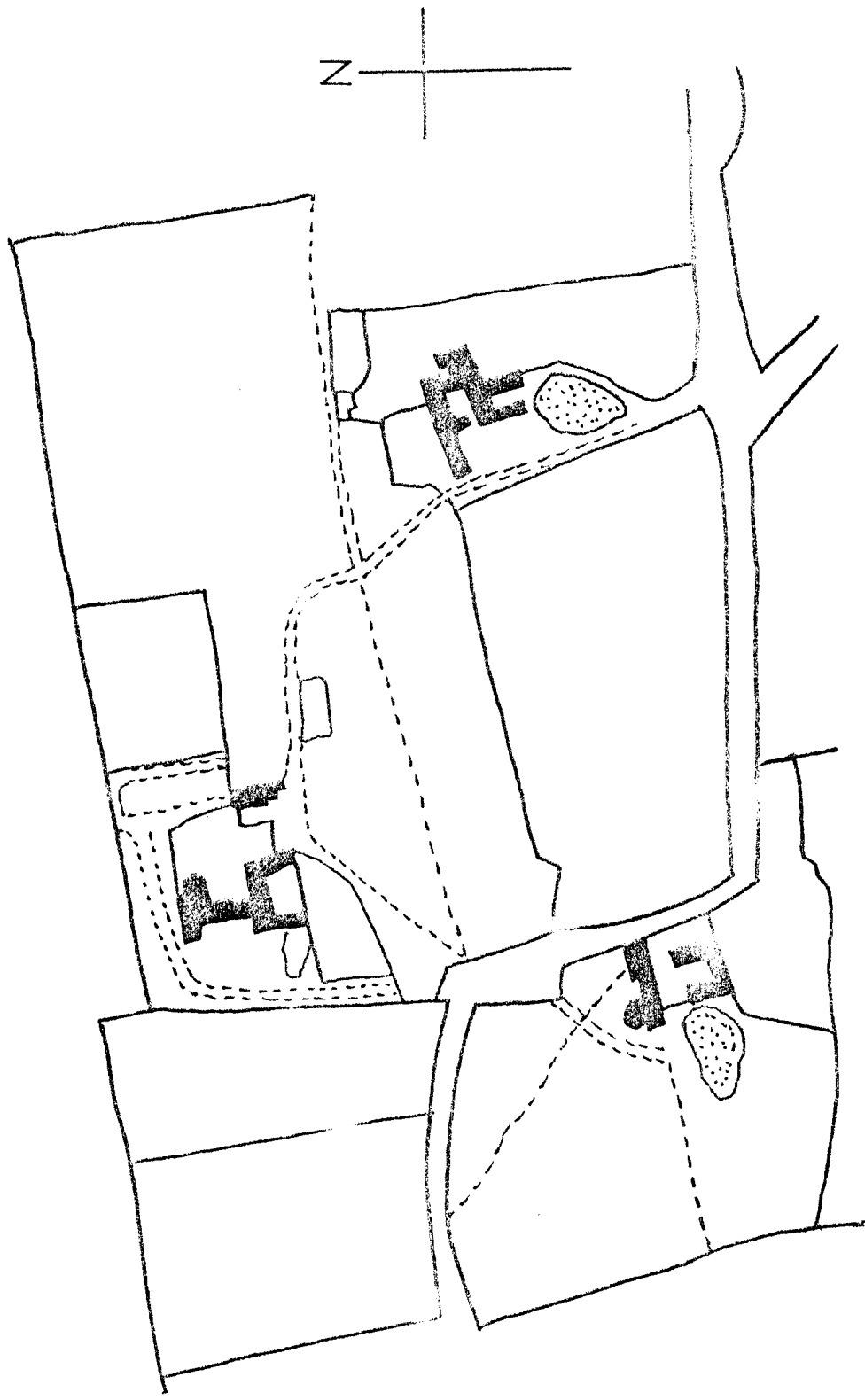
c.1850



100
0 metres

BUTTERWICK

c.1850

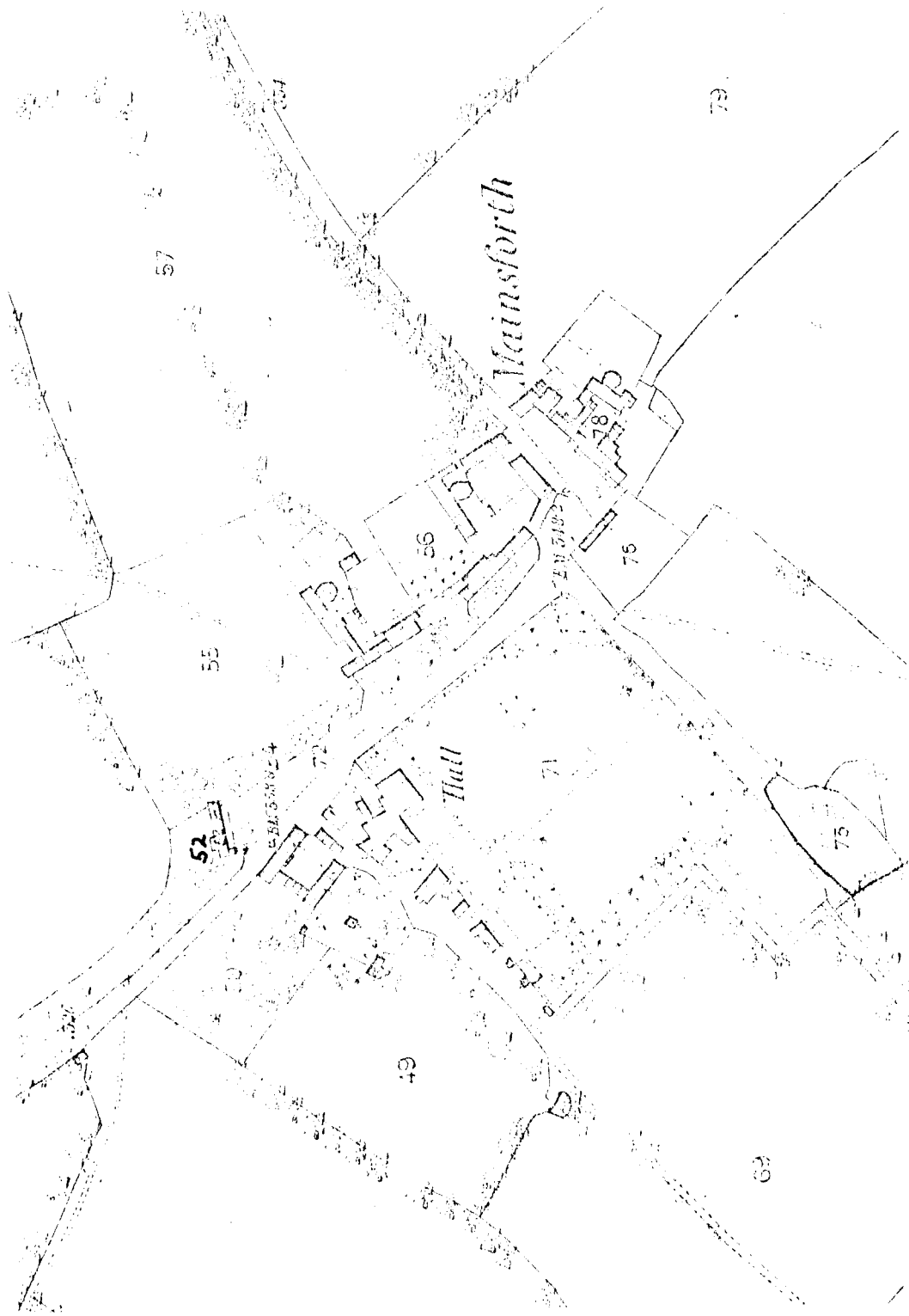


0 100 metres

0 100 yards

MAINSFORTH

C.1850.



0 100
yards.

0 100
metres.

Figure 21.

Garmondsway, c.1850.

O.S. 25 inch First Editions,
Halmote Court Maps.

GARMONDSWAY

c. 1850

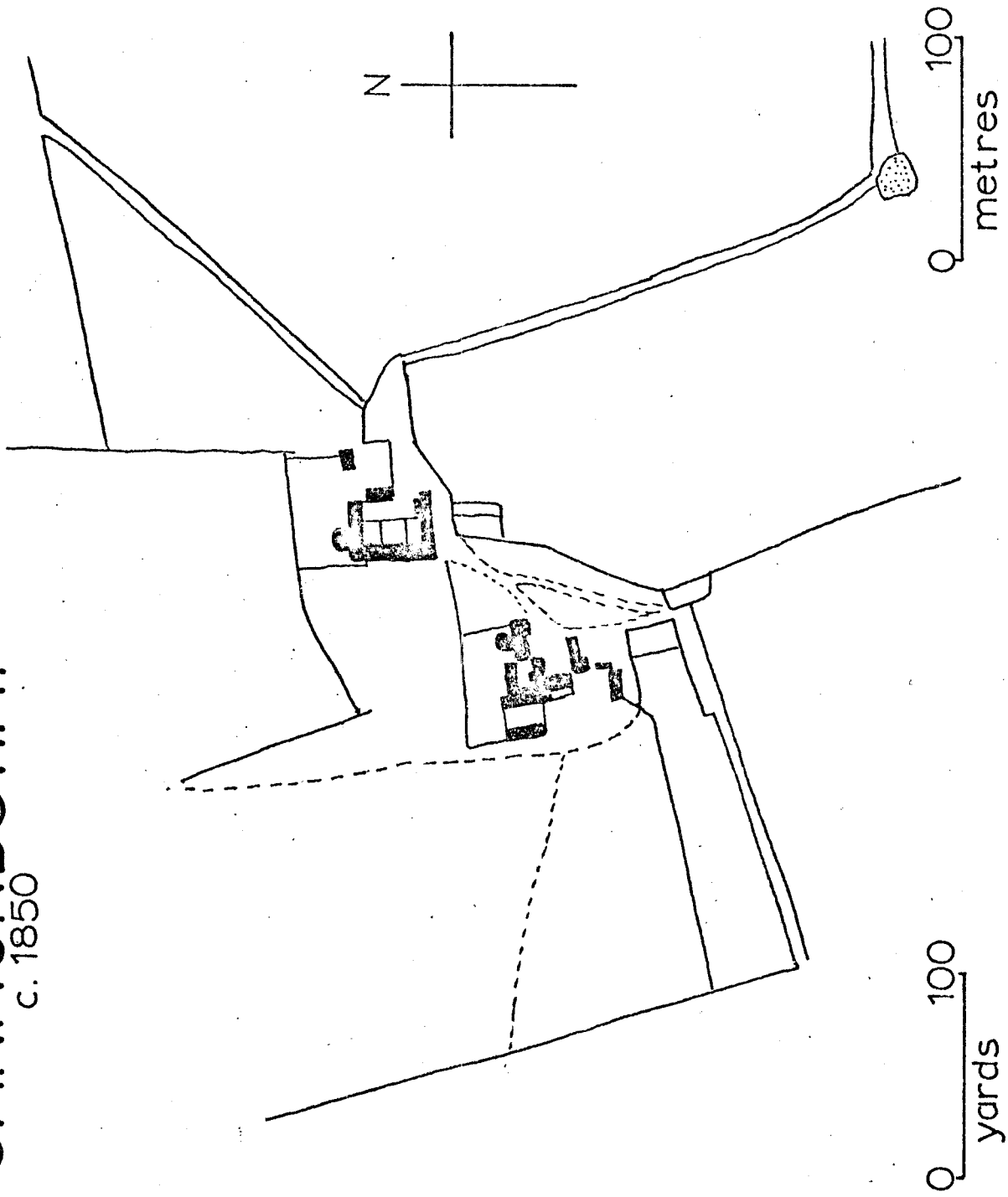


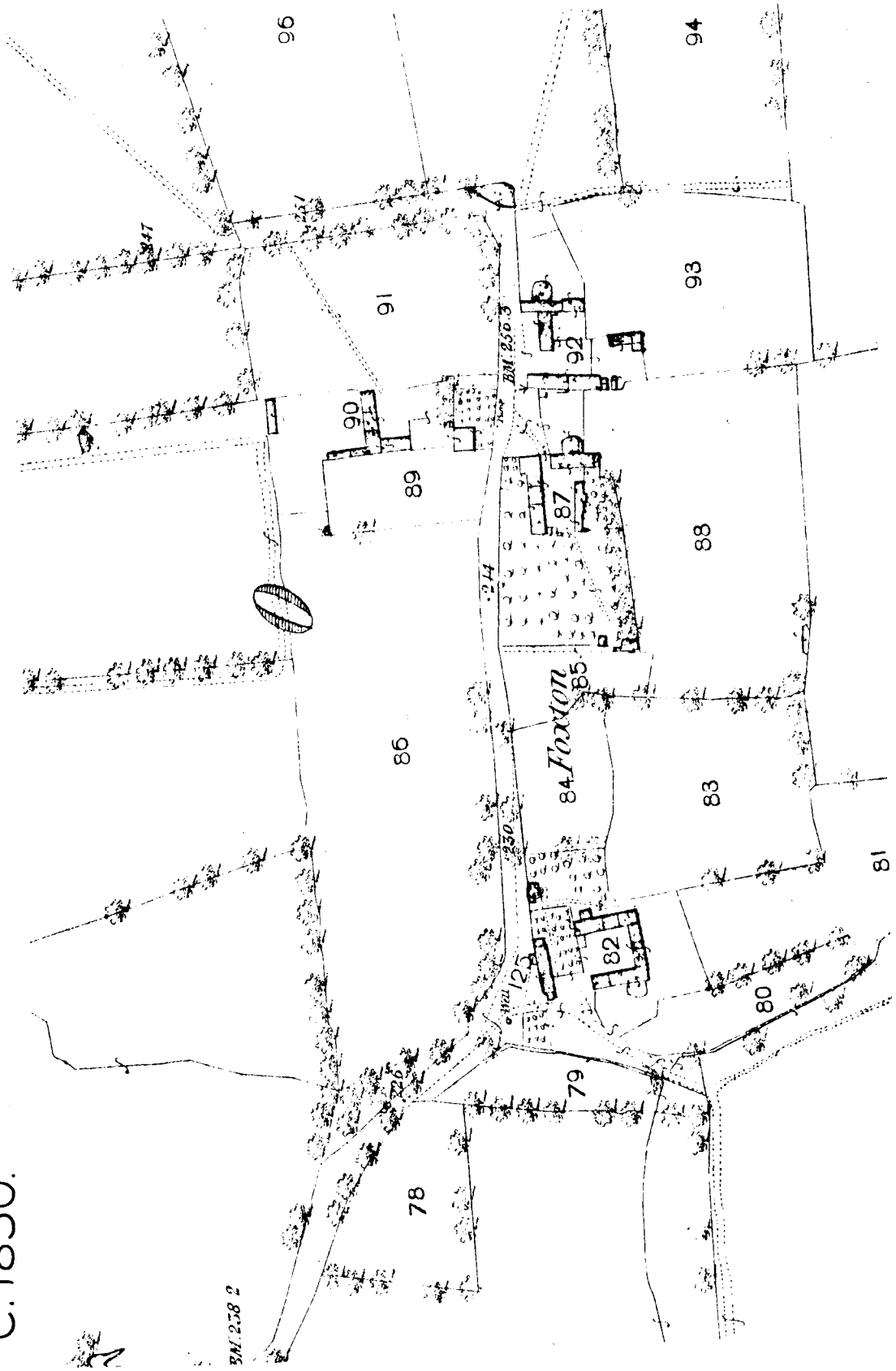
Figure 22.

Foxton, c.1850.

G.S. 25 inch First Editions,
Halmote Court Maps.

FOXTON.

C.1850.



0 100 yards.

0 100 metres.

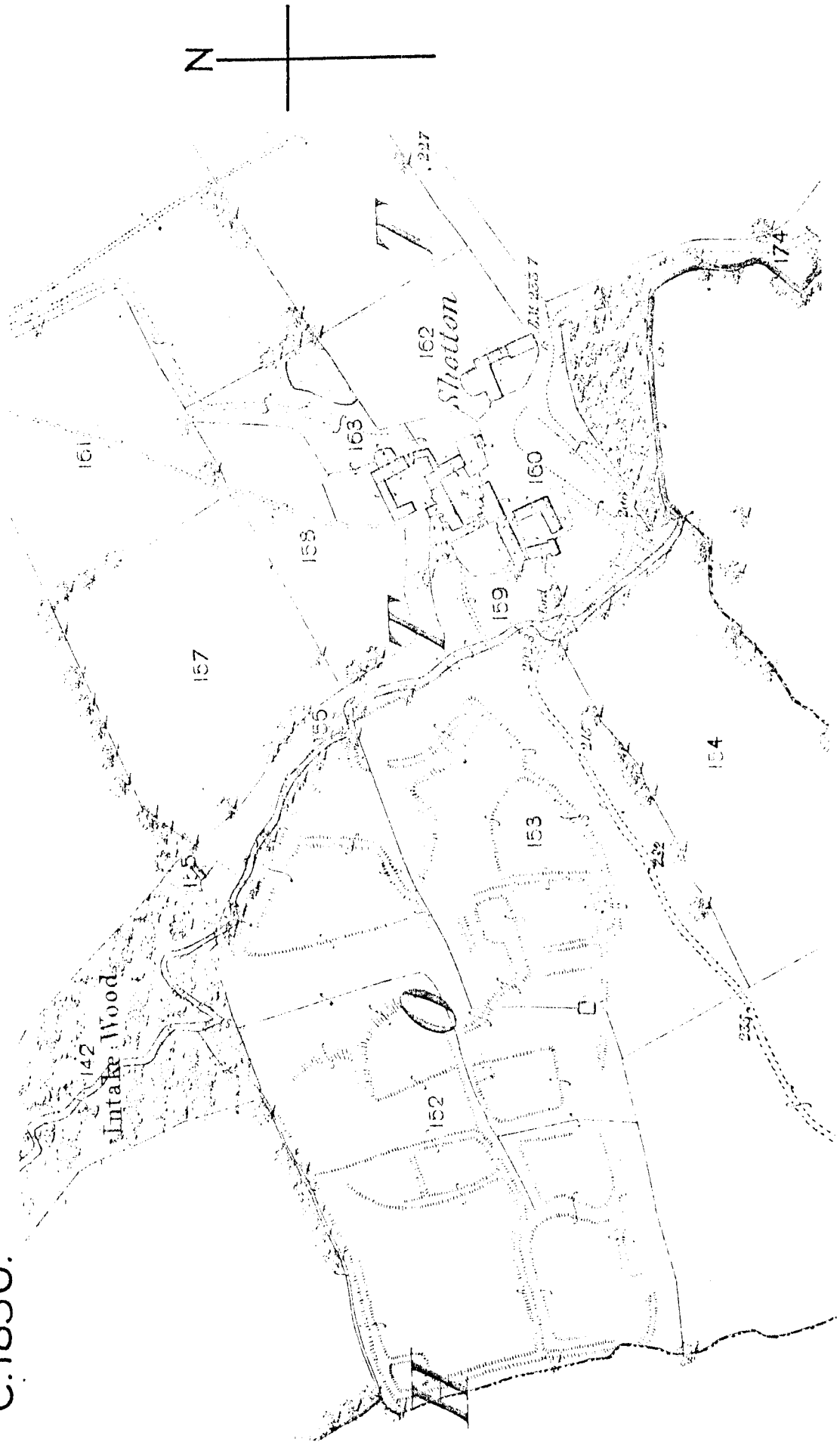
Figure 23.

Shotton, c.1850.

O.S. 25 inch First Editions,
Halmote Court Maps.

SHOTTON.

C.1850.



0 100
yards.

0 100
metres.

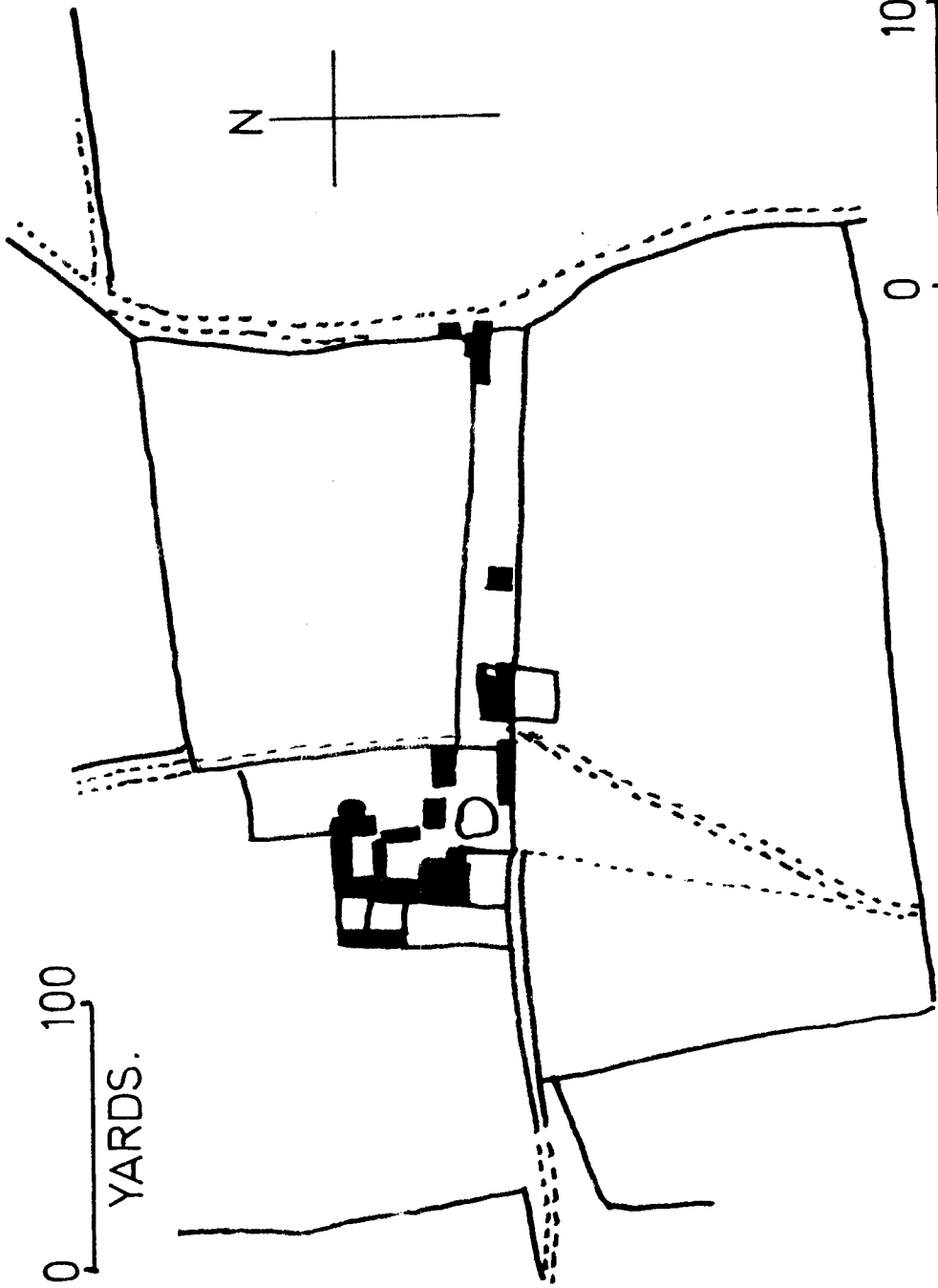
Figure 24.

Thrislington, c.1850.

O.S. 25 inch First Editions,
Halmote Court Maps.

THRISLINGTON

0 100
YARDS.



0 100
metres.

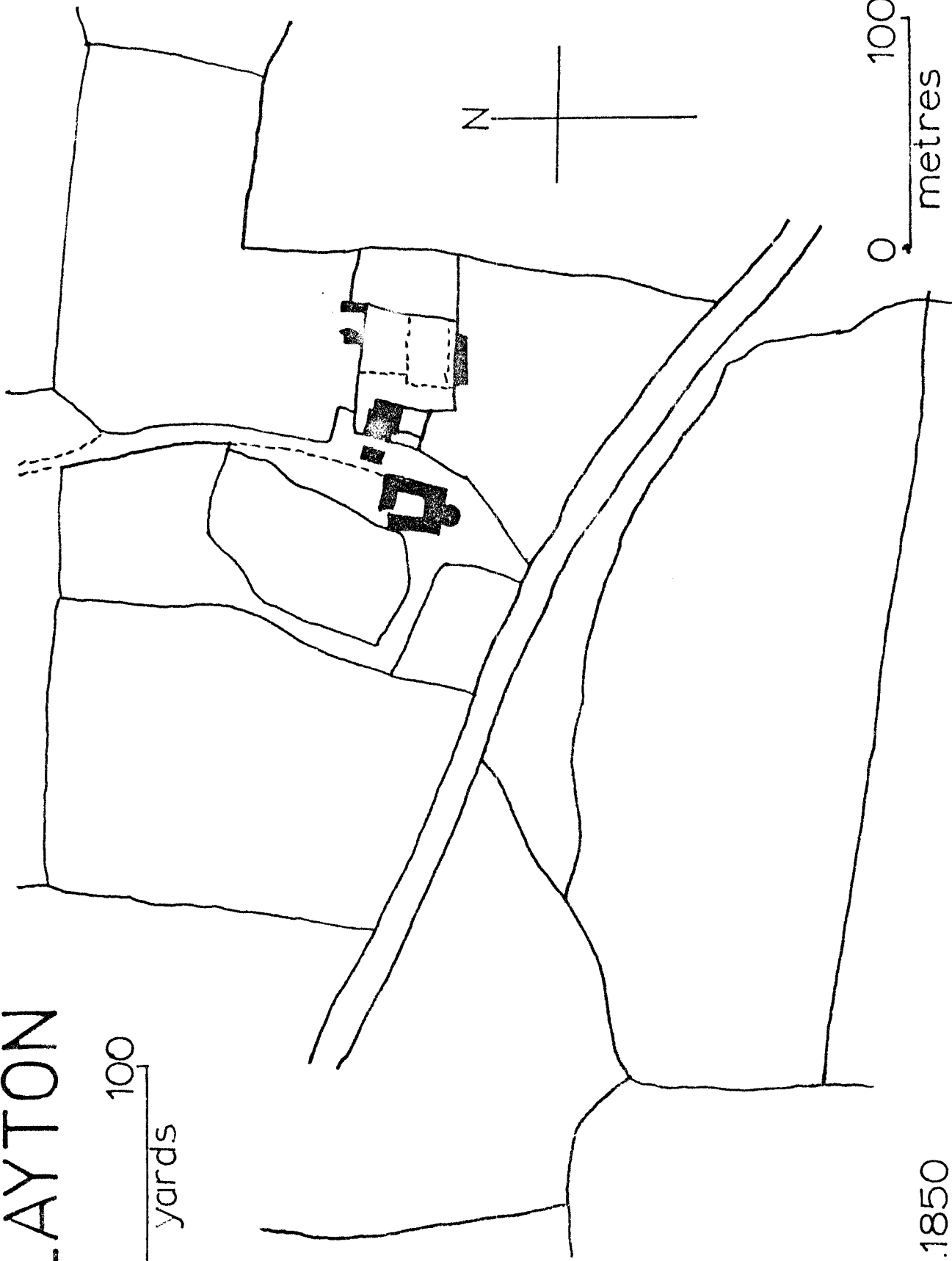
Figure 25.

Layton, c.1850.

O.S. 25 inch First Editions,
Halmote Court Maps.

LAYTON

0 100
yards



c.1850

Figure 26.

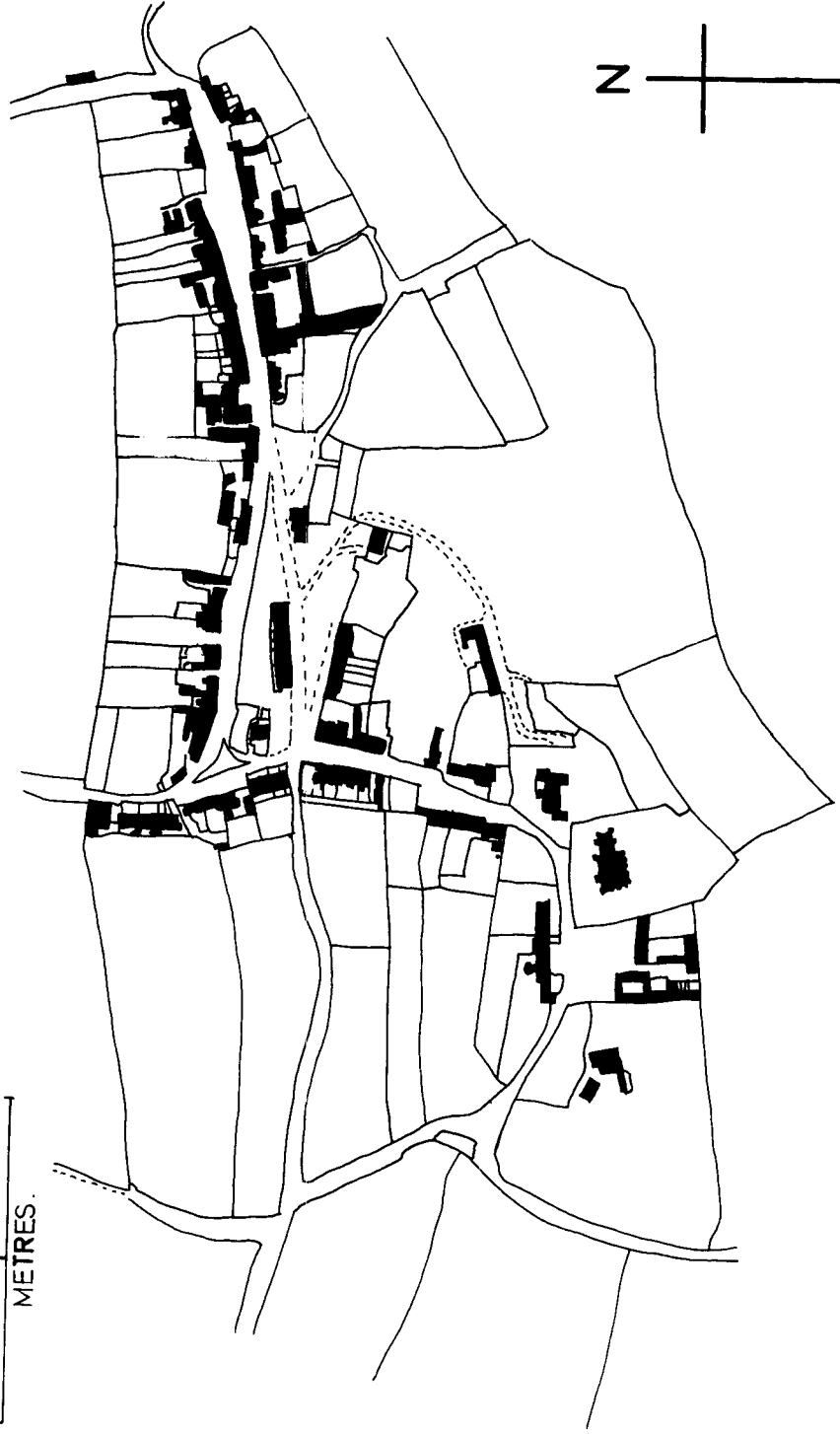
Bishop Middleham, c.1850.

O.S. 25 inch First Editions,
Malmote Court Maps.

BISHOP MIDDLEHAM VILLAGE.

C.1850.

0 100 200
METRES.



0 100 200 300 400
YARDS.

Figure 27.

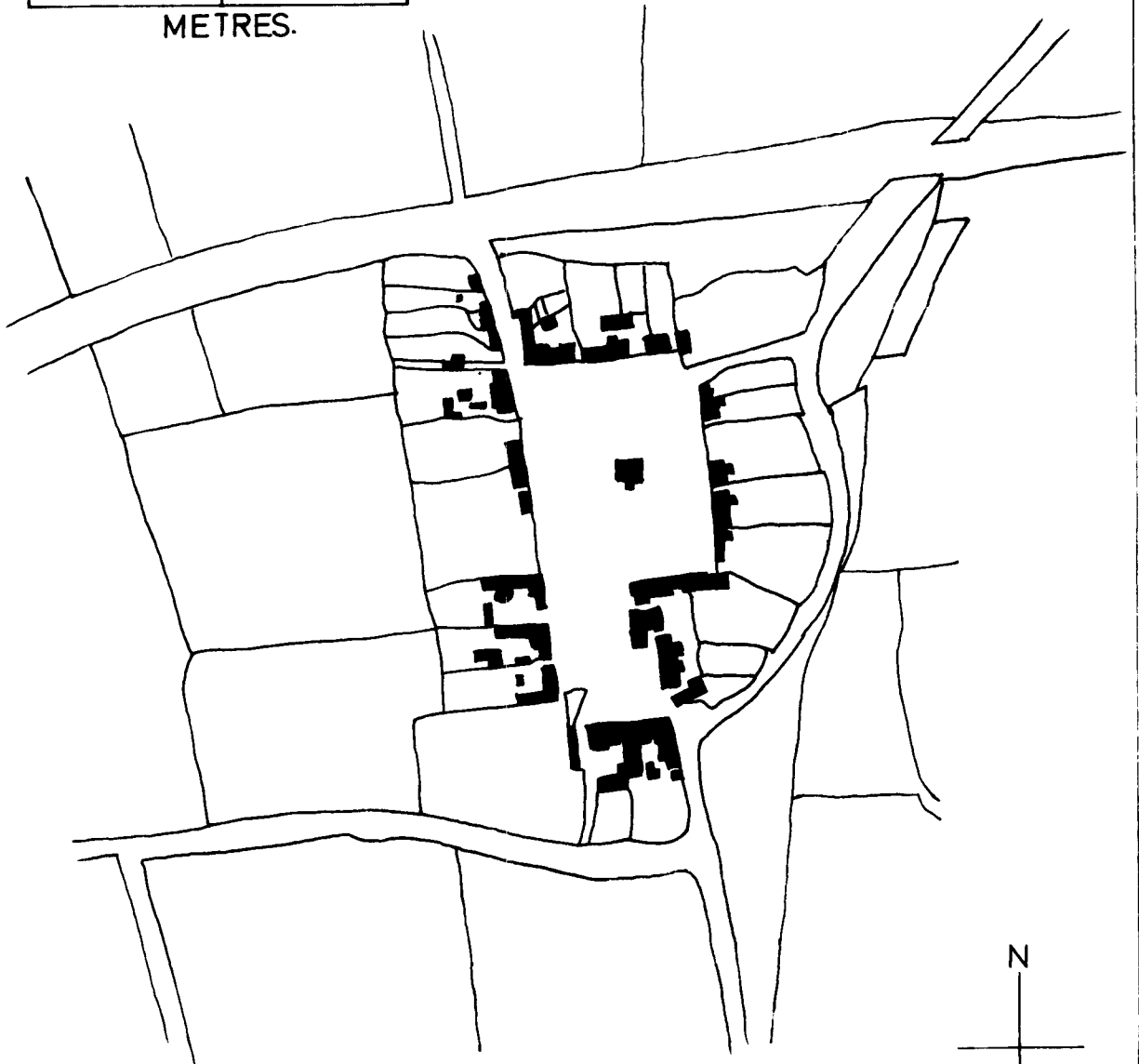
Cornforth, c.1850.

O.S. 25 inch First Editions,
Halmote Court Maps.

CORNFORTH VILLAGE.

C.1850.

0 100 200
METRES.



0 100 200 300 400
YARDS.

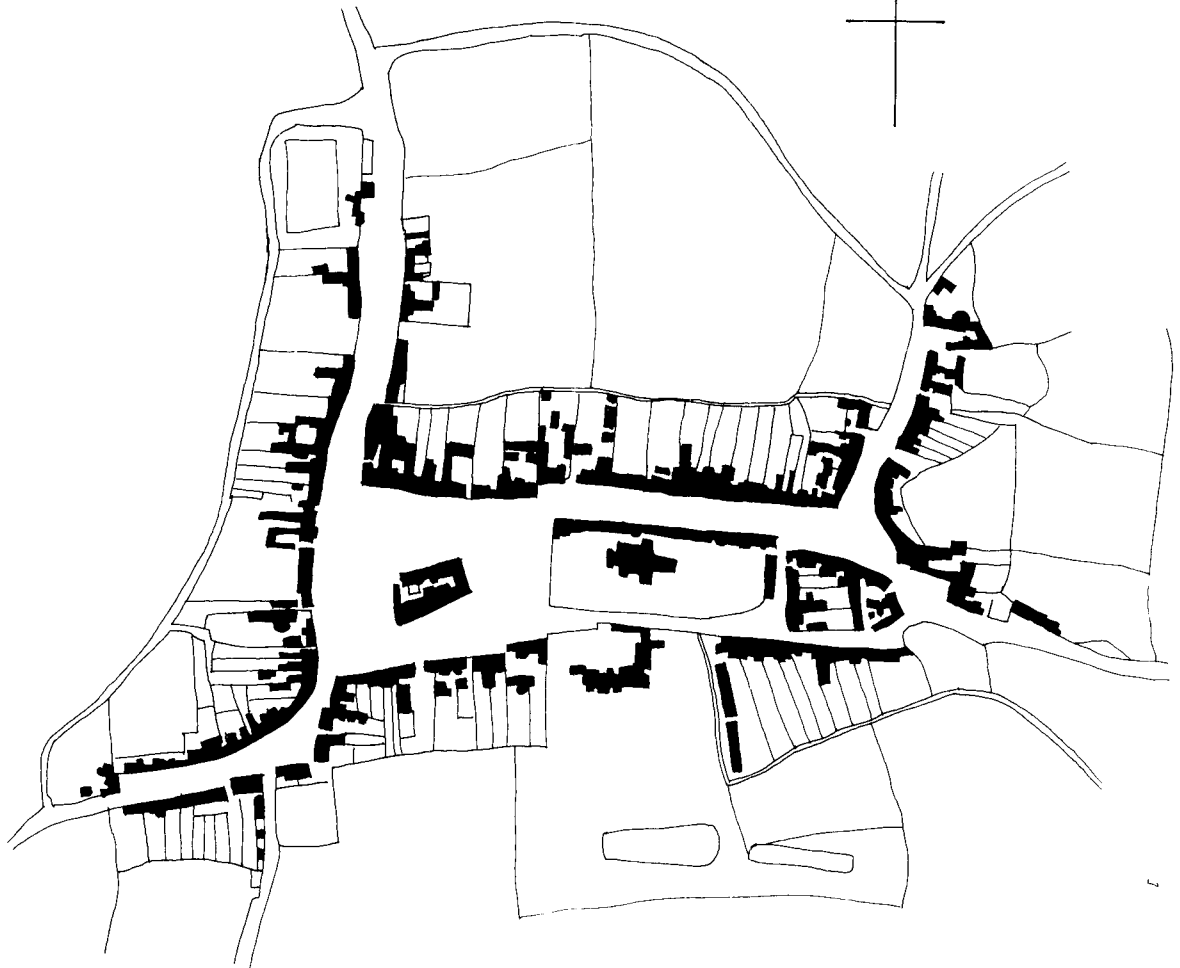


Figure 28.

Sedgefield, c.1850.

G.S. 25 inch First Editions,
Halmote Court Maps.

SEDGEFIELD VILLAGE.
C.1850



0 100 200
METRES.

0 100 200 300 400
YARDS.

Figure 29.

Middleham Manor, Road Network, c.1839.

Tithe Award Maps,
Halmote Court Maps.

MIDDLEHAM MANOR. Road Network.C.1839.

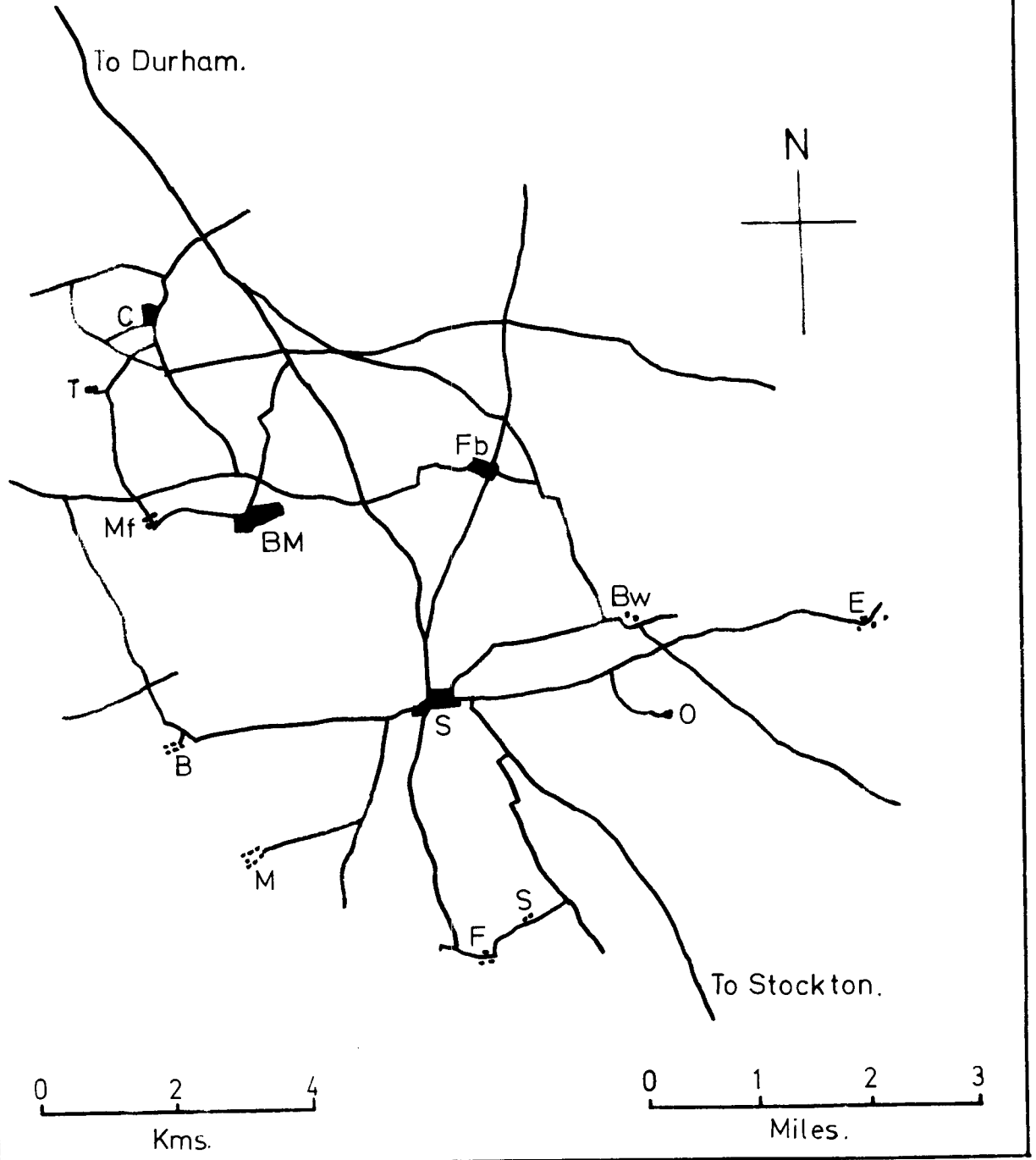


Figure 30.

Bishop Middleham and Sedgfield Parishes, c.1850.

Dispersed Settlement.

O.S. 6 inch First Editions,
Halmote Court Maps.

BISHOP MIDDLEHAM AND SEDGEFIELD PARISHES.

DISPERSED SETTLEMENT C. 1850.

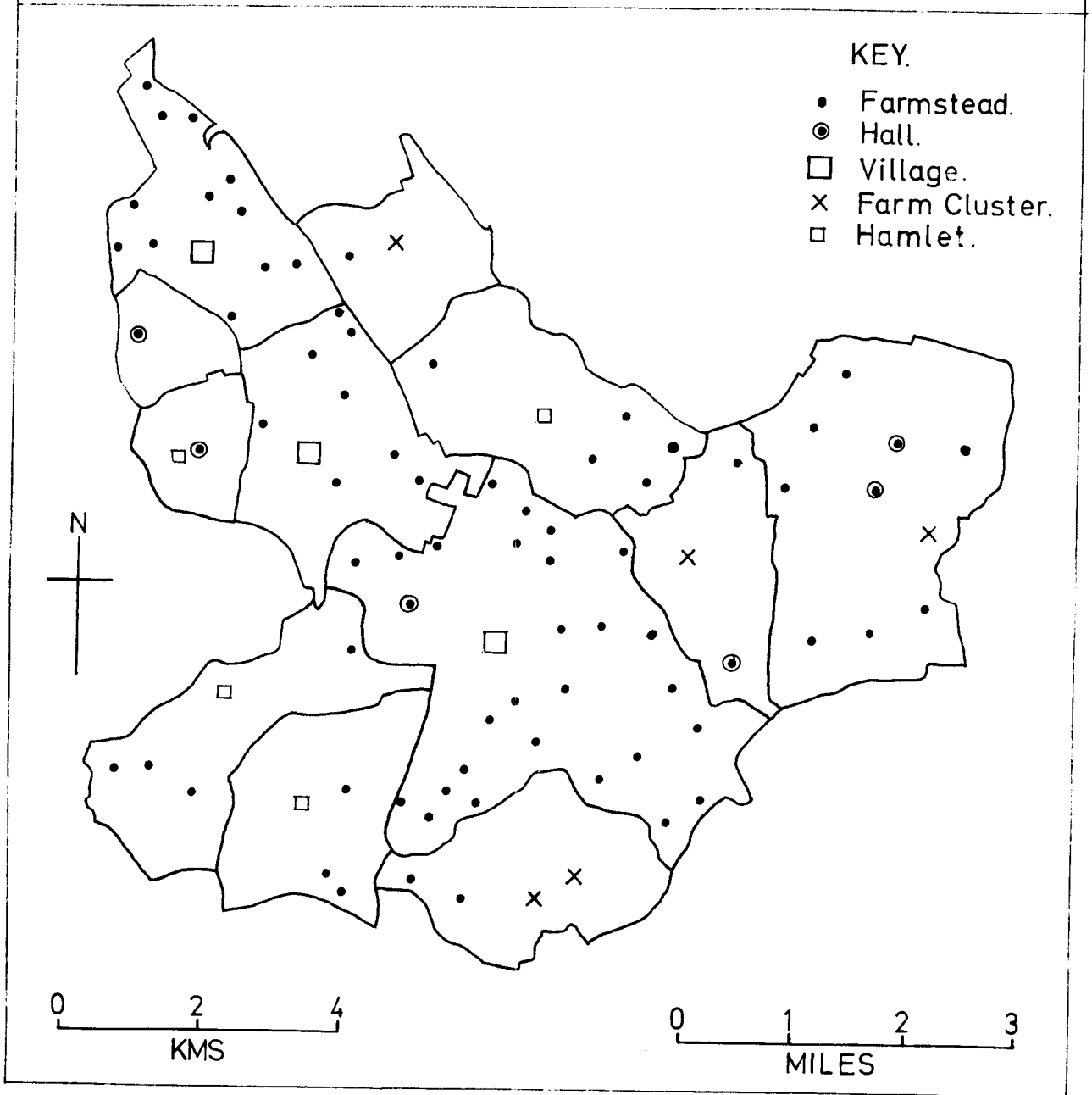


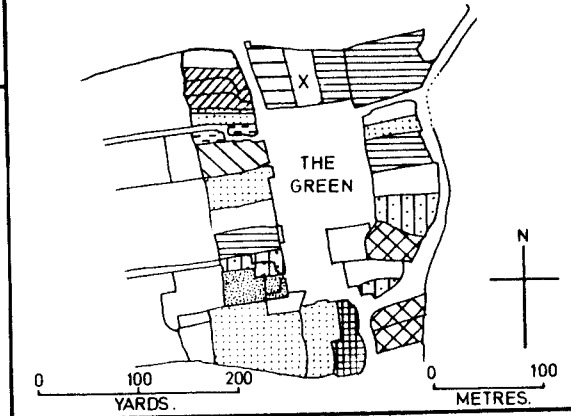
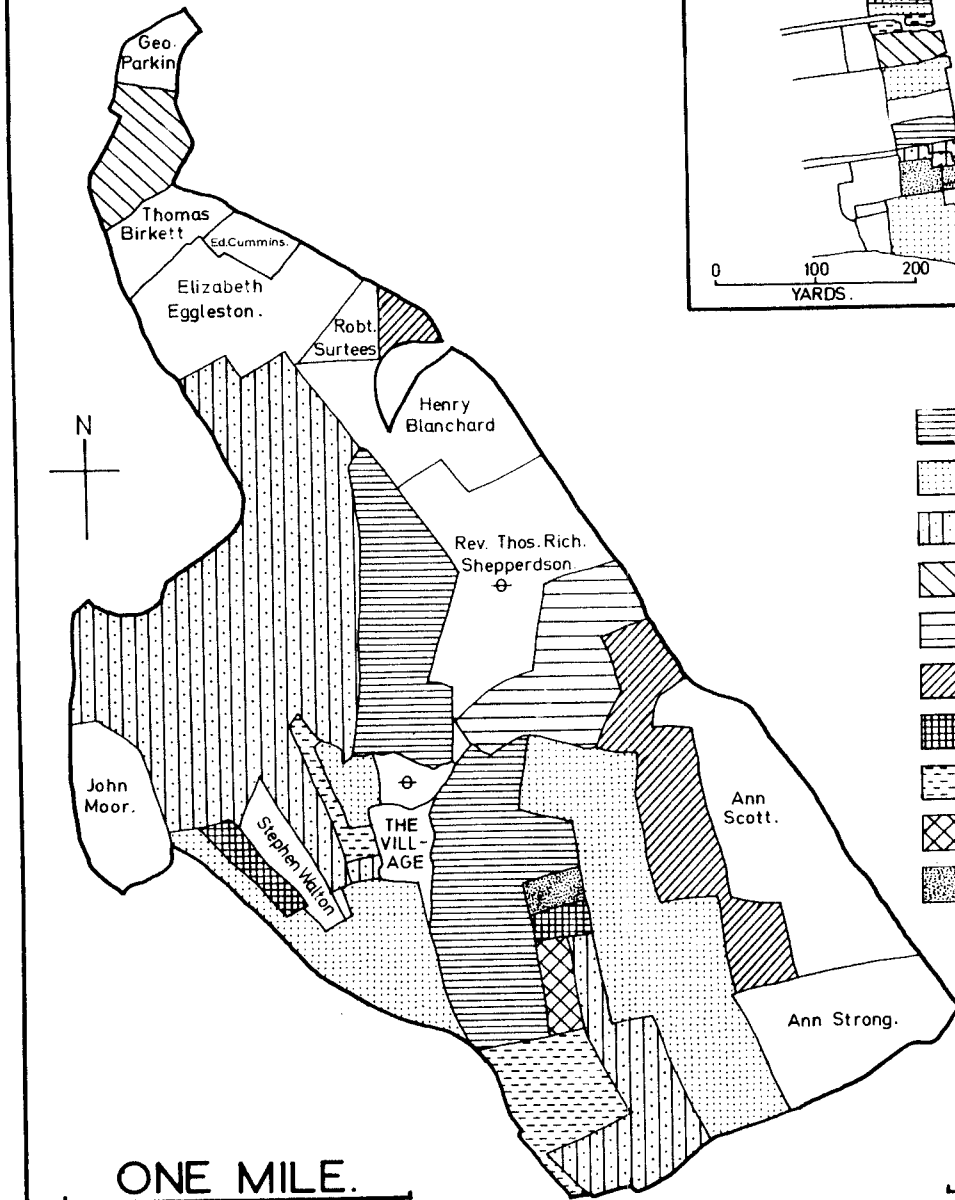
Figure 31.

Cornforth, Landownership, 1839.

Withe Award.

CORNFORTH. LAND OWNERSHIP, 1839.

THE VILLAGE.



KEY.











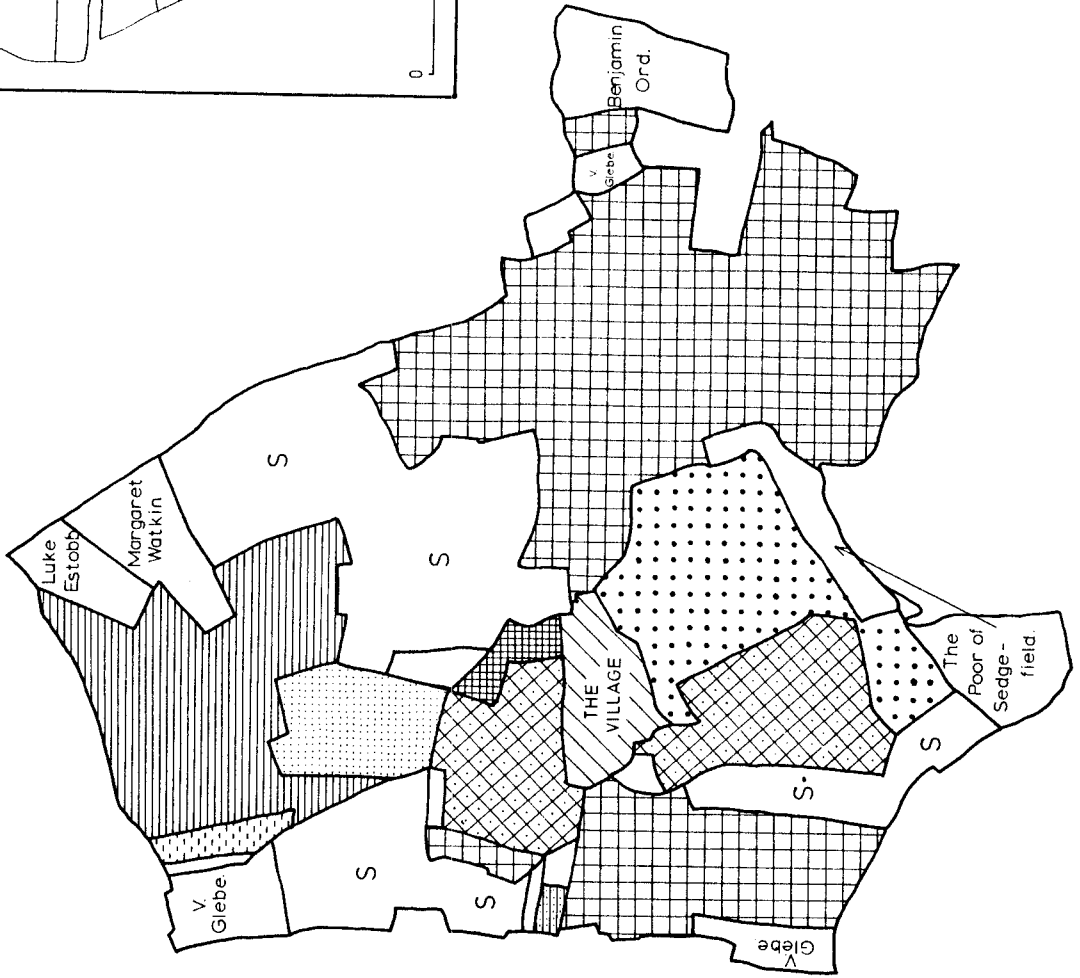
-  JANE BATES.
-  CHARLES GARTHORNE.
-  THOMAS HASWELL.
-  JOHN EGGLESTONE.
-  THOMAS JOPLING.
-  JOSEPH LAMMAS.
-  JOHN APPLEBY.
-  JOHN PEARSON.
-  MILES BROWN.
-  WILLIAM RUSSELL.

Figure 32.

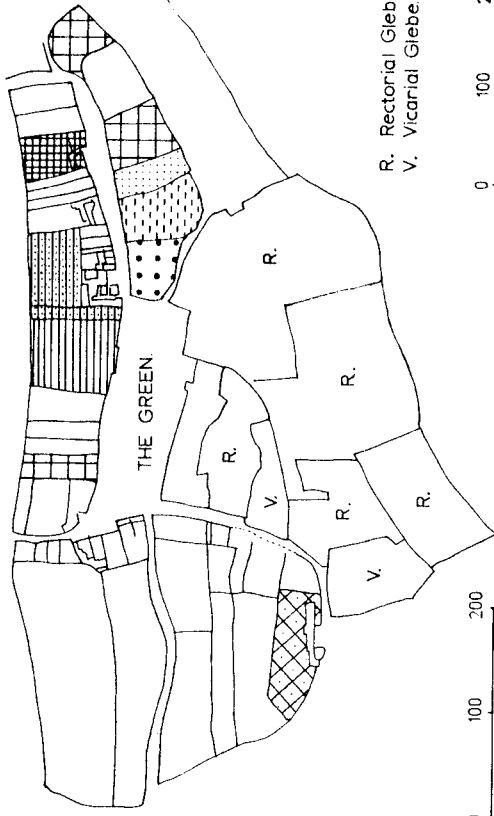
Bishop Middleham, Landownership, 1839.

Tithe Award.

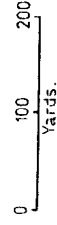
BISHOP MIDDLEHAM. LAND OWNERSHIP 1839.












THE VILLAGE.



R. Rectorial Glebe.
V. Vicarial Glebe.



KEY.

-  William Russell.
-  Elizabeth Hallhead.
-  The Clergy of Pittington, Castle Eden and Hartlepool.
-  John Fawell.
-  George Wheatley.
-  John Ralph Fenwick.
-  James Jopling.
-  William Wright.
-  Anne Surtees.



ONE KM.

ONE MILE.





Figure 33.

Sedgefield Fields, c.1636.

Halmote Court Documents Relating to Inclosure Awards,
No. 39, 25/7/1636.

SEDGEFIELD FIELDS 1636.

KEY.

-  Arable Fields.
-  Common Pasture.
-  Waste Pasture.
-  Old Enclosures.

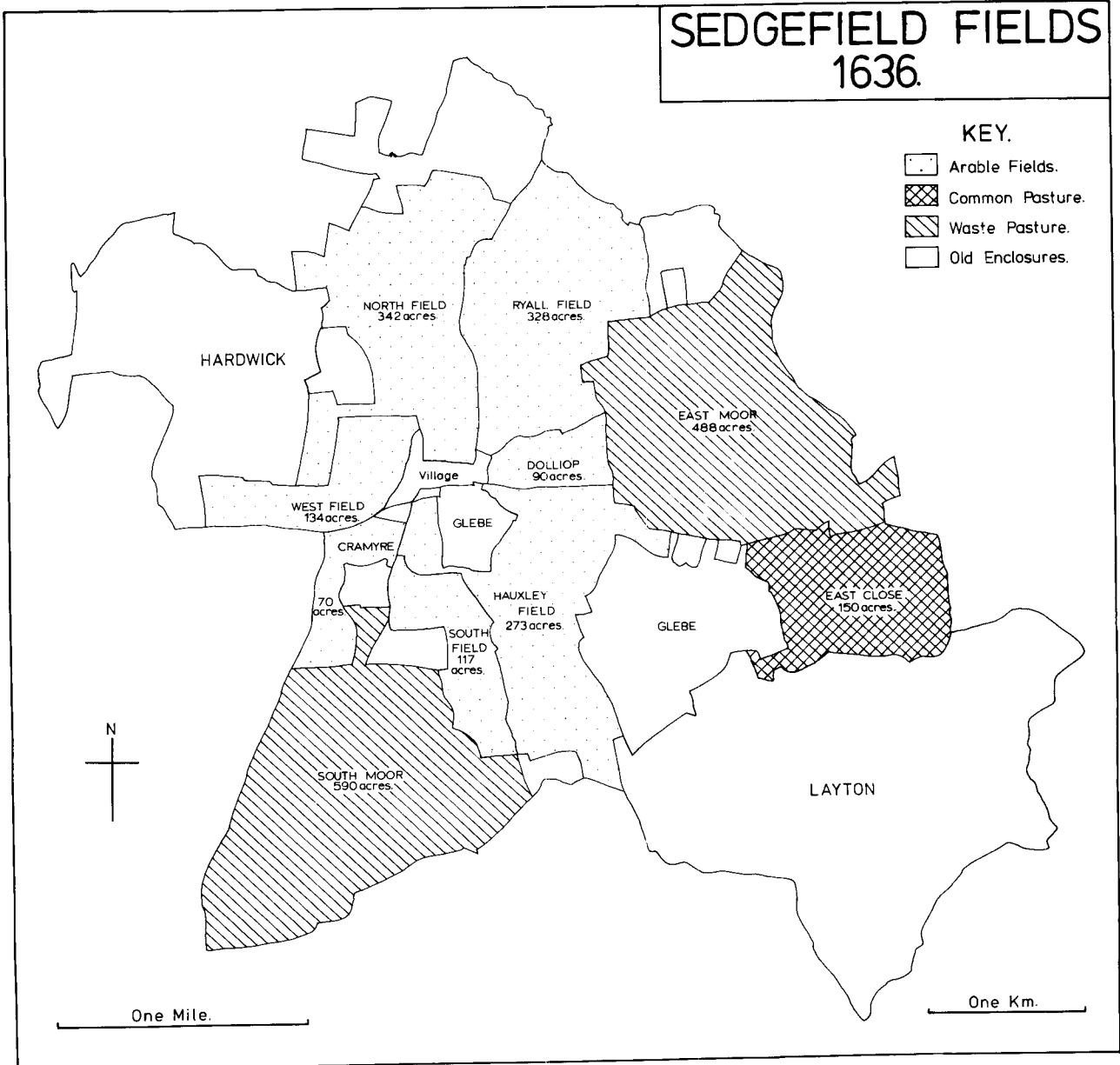


Figure 34.

Sedgefield Enclosure Allotments, 1636.

Halmote Court Documents Relating to Inclosure Awards,
No 39, 25/7/1636.

SEDGEFIELD ENCLOSURE ALLOTMENTS 1636.

- Allotment Boundary.
- ~ Field Boundary.
- N North Field.
- w West Field.
- s South Field.
- R Ryall Field.
- H Hauxley Field.
- C Cramyre.
- D Dolliop.
- EM East Moor.
- SM South Moor.

Numbers refer to allotment table.

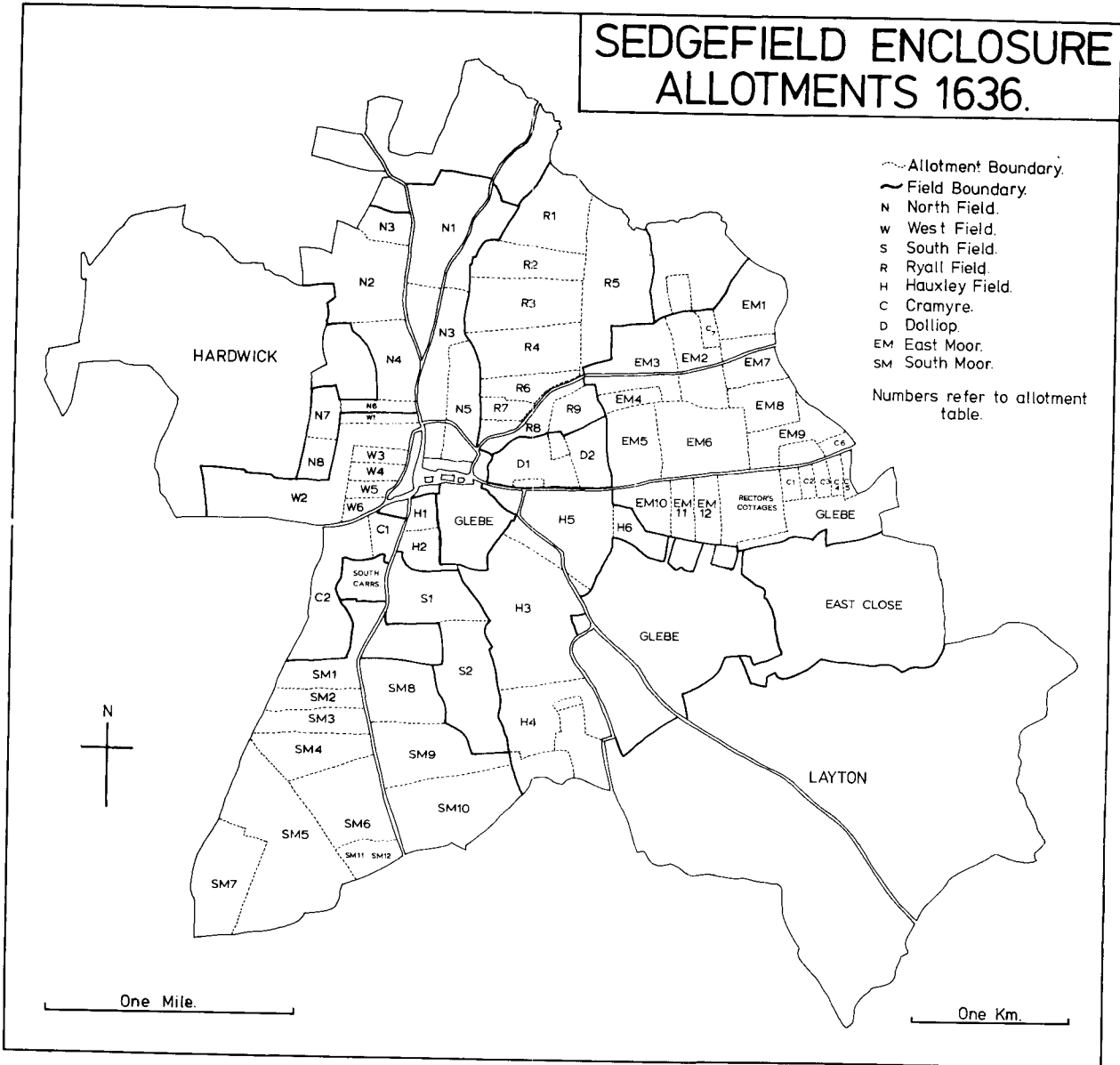






Figure 35.

Sedgefield Landownership, 1839.

Tithe Award.

SEDFIELD Landownership 1839

KEY.

-  WILLIAM RUSSELL.
-  THE DOWAGER VISCOUNTESS ELIZABETH BARRINGTON.
-  THE RECTORIAL GLEBE.
-  THOMAS DAVISON.

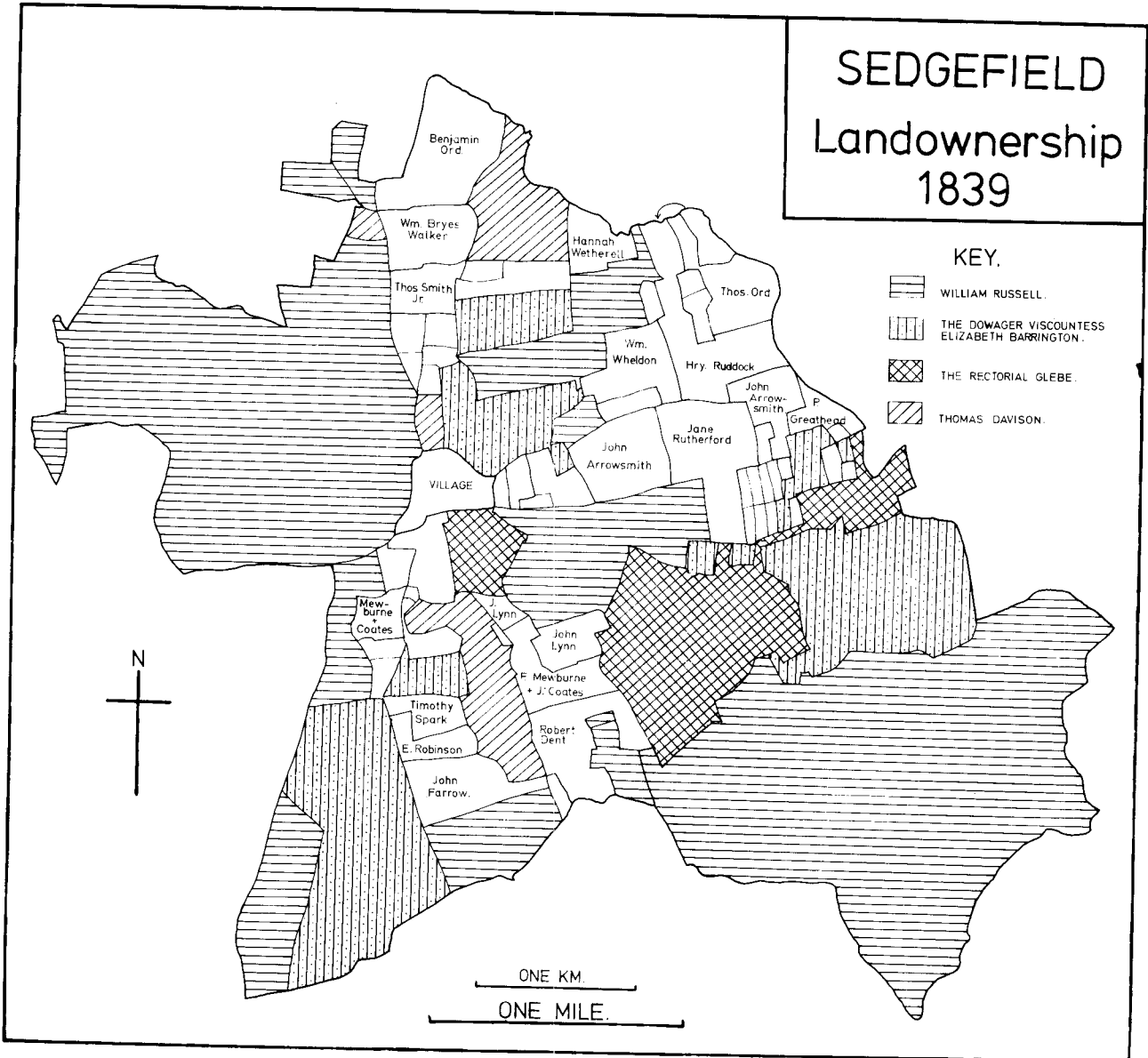


Figure 36.

Sedgefield, Farms and Homestalls, 1839.

Tithe Award.

SEDFIELD FARMS AND HOMESTALLS 1839.

KEY.
--- Farm Boundary.
● Homestall.
Numbers refer to table of farms.



ONE KM.
ONE MILE.

Figure 37.

Sedgefield Fields, 1839.

Tithe Award.

SEDFEFIELD FIELDS
C.1839.

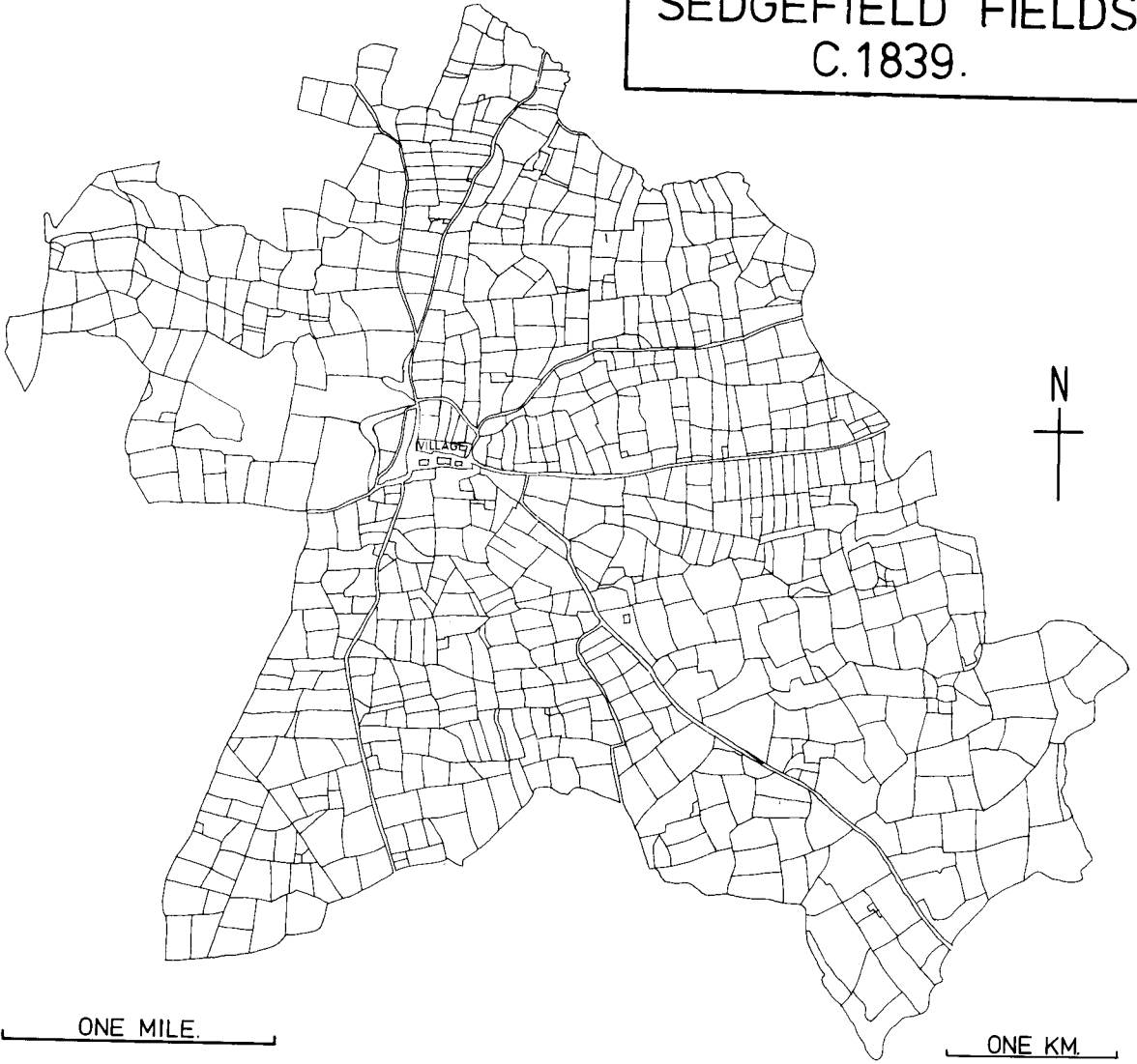







Figure 38.

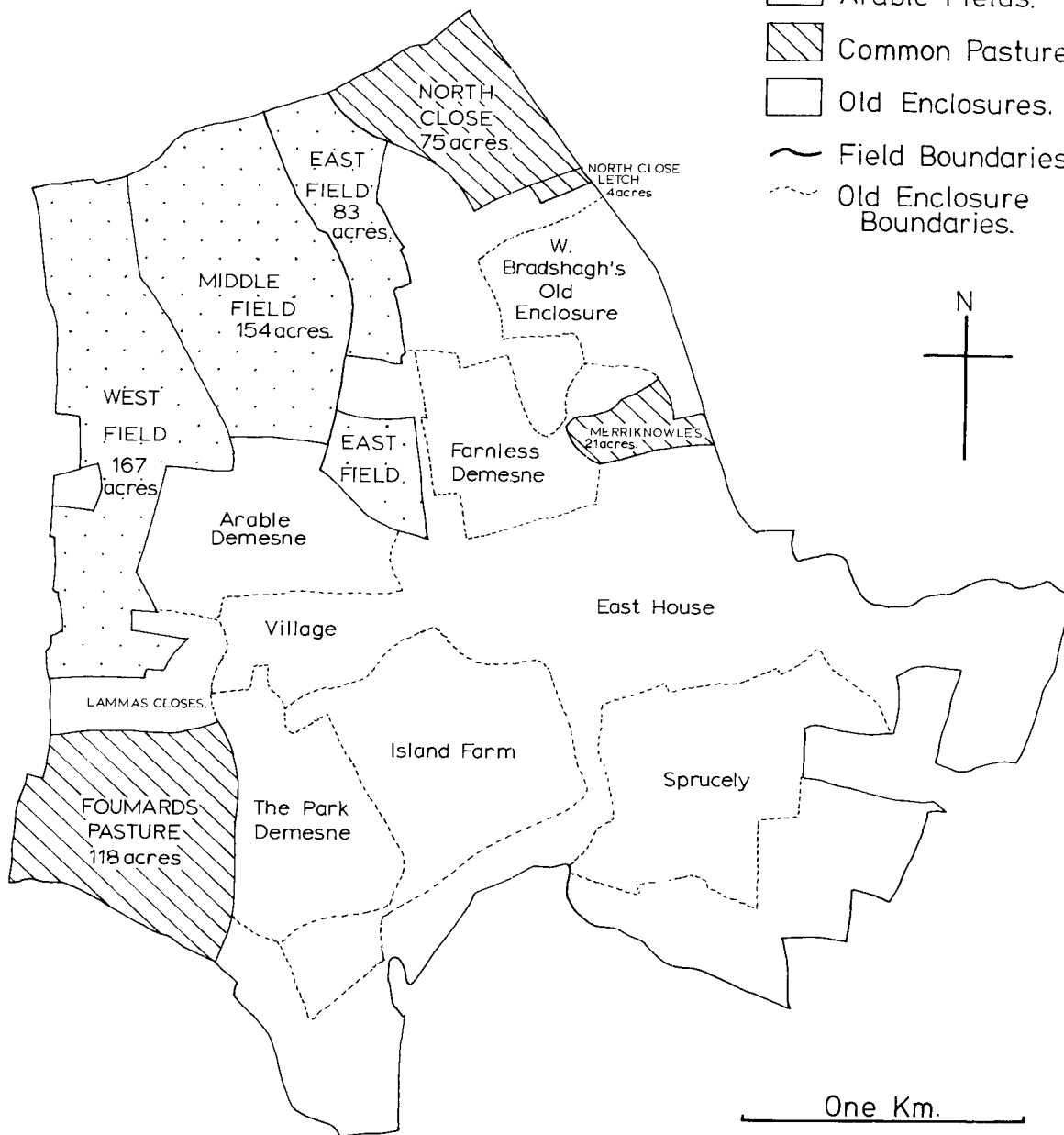
Bishop Middleham Fields, c.1693.

Halmote Court Documents Relating to Inclosure Awards,
No. 10, 24/2/1693.

BISHOP MIDDLEHAM FIELDS 1693.

KEY

-  Arable Fields.
-  Common Pasture.
-  Old Enclosures.
-  Field Boundaries.
-  Old Enclosure Boundaries.



One Km.

One Mile.

Figure 39.

Bishop Middleham Enclosure Allotments, 1693.

Falmote Court Documents Relating to Inclosure Awards,
No. 10, 24/2/1693.

BISHOP MIDDLEHAM ENCLOSURE ALLOTMENTS 1693.

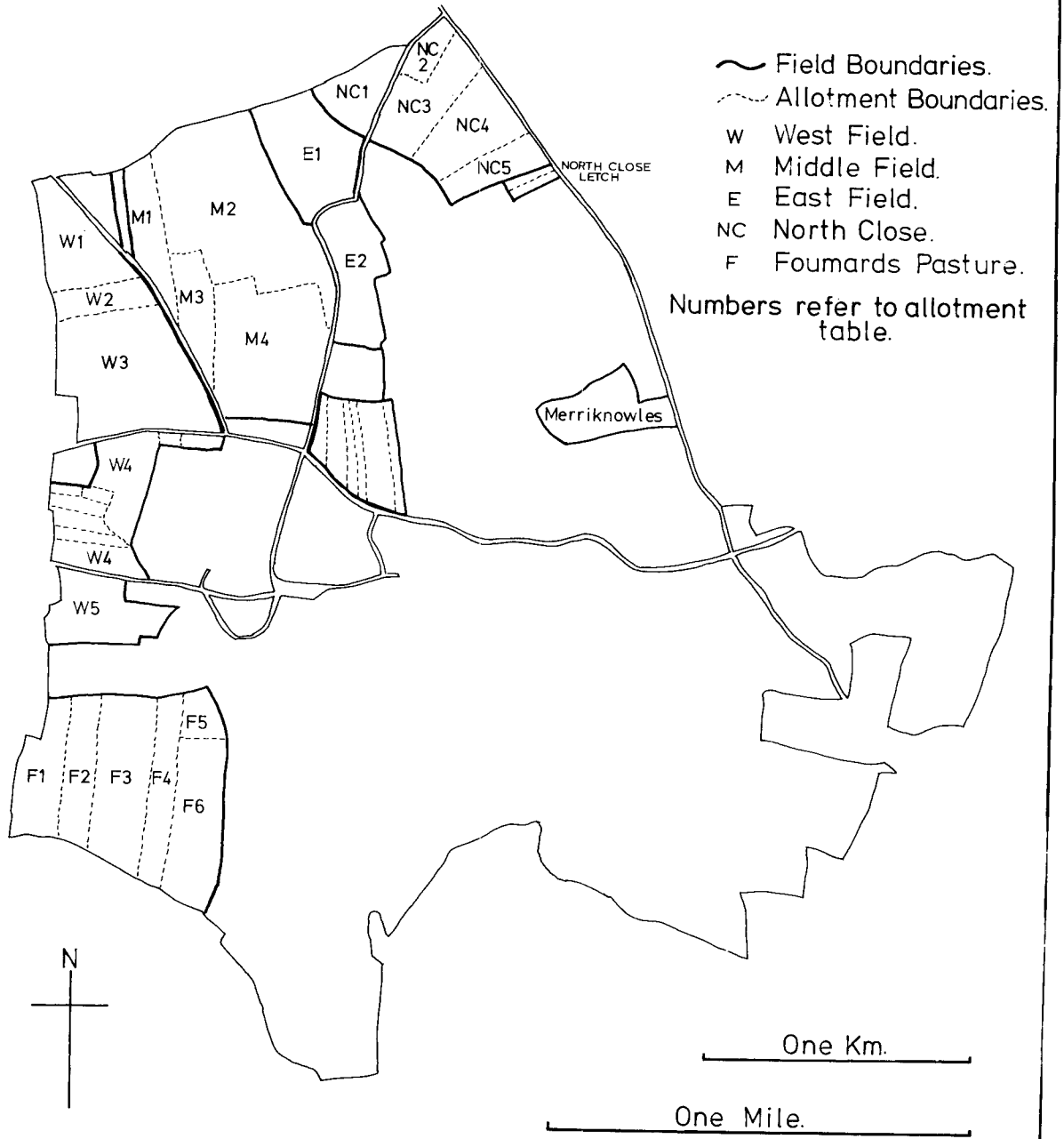
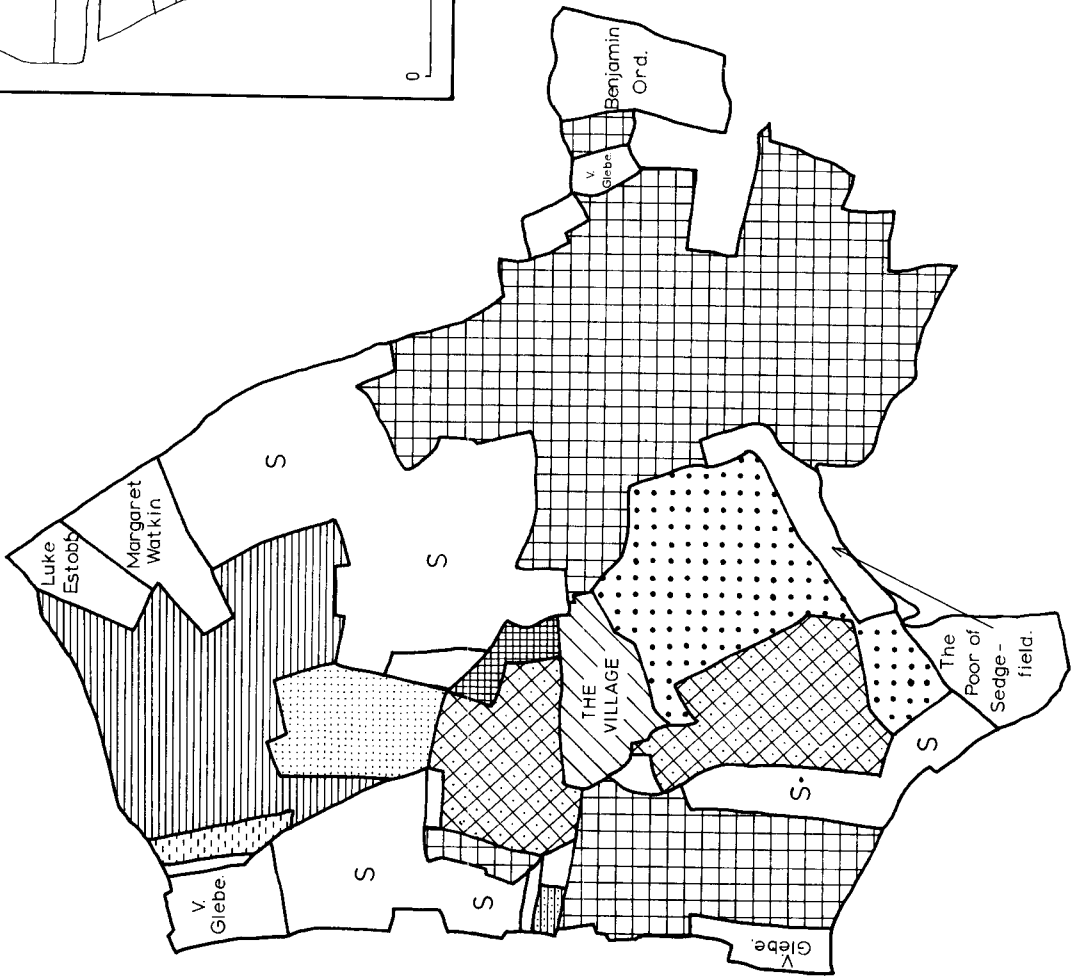


Figure 40.

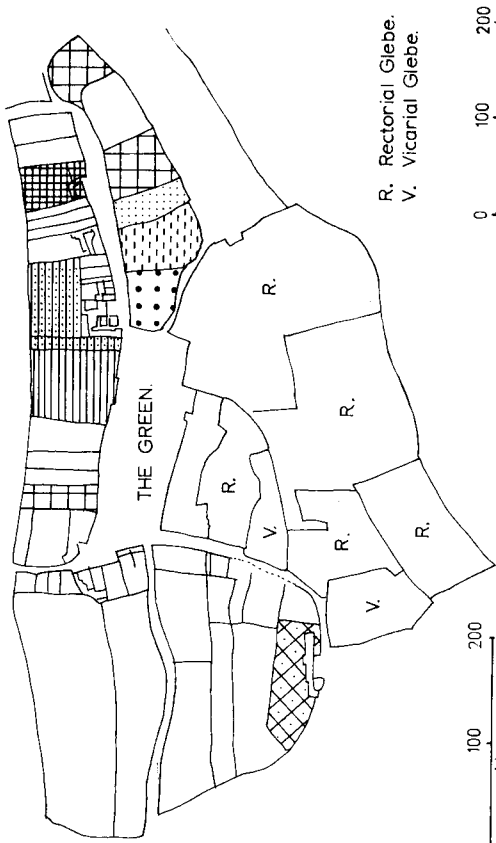
Bishop Middleham, Landownership, 1839.

Tithe Award.










BISHOP MIDDLEHAM. LAND OWNERSHIP 1839.

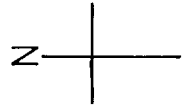


THE VILLAGE.



KEY.

-  William Russell.
-  Elizabeth Hallhead.
-  The Clergy of Pittington, Castle Eden and Hartlepool.
-  John Fawell.
-  George Wheatley.
-  John Ralph Fenwick.
-  James Jopling.
-  William Wright.
-  Anne Surtees.



ONE KM.

ONE MILE.

Figure 41.

Bishop Middleham, Farms and Homesteads, 1839.

Tithe Award.

BISHOP MIDDLEHAM FARMS AND HOMESTALLS Tithe Award 1839.

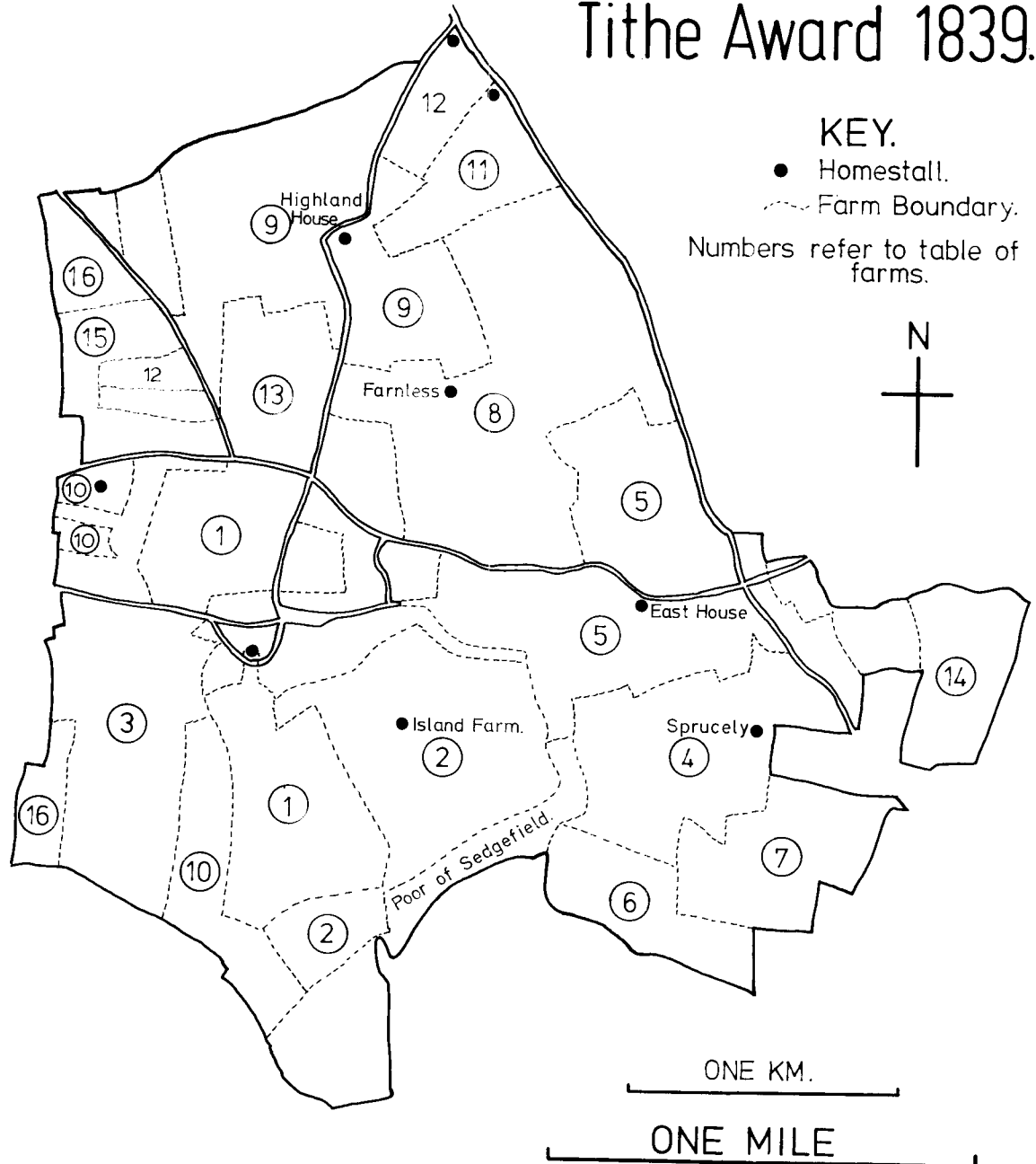


Figure 42.

Bishop Middleham Fields, 1839.

Tithe Award,

BISHOP MIDDLEHAM FIELDS C.1839.

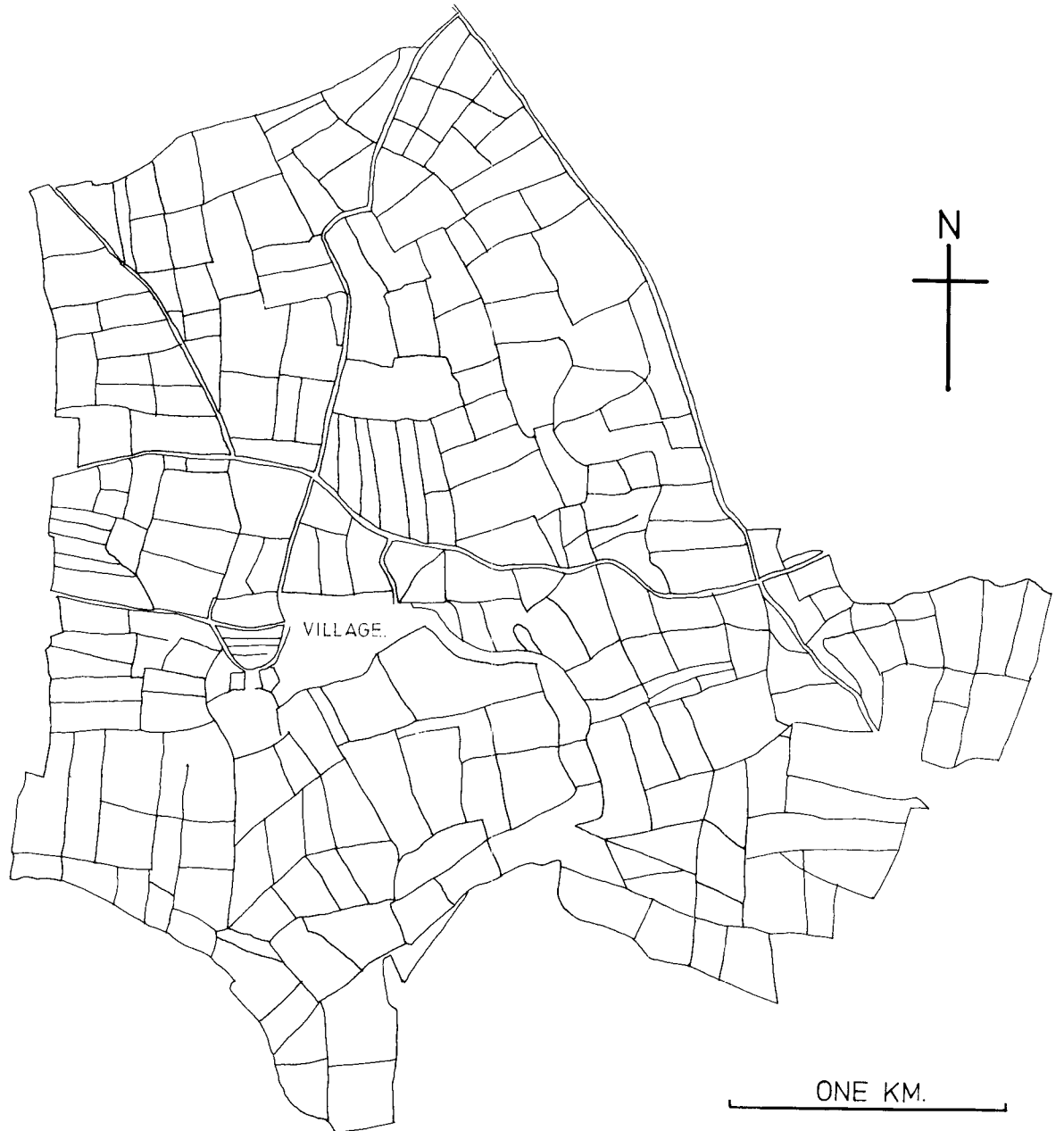


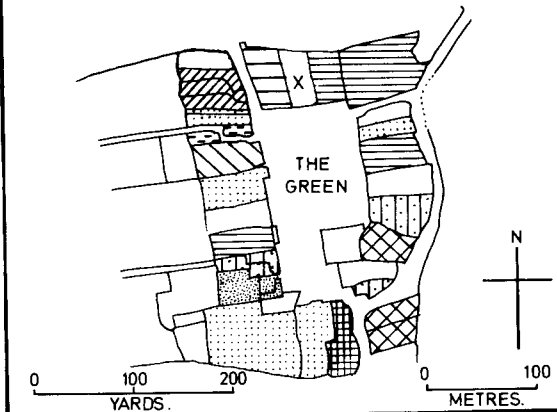
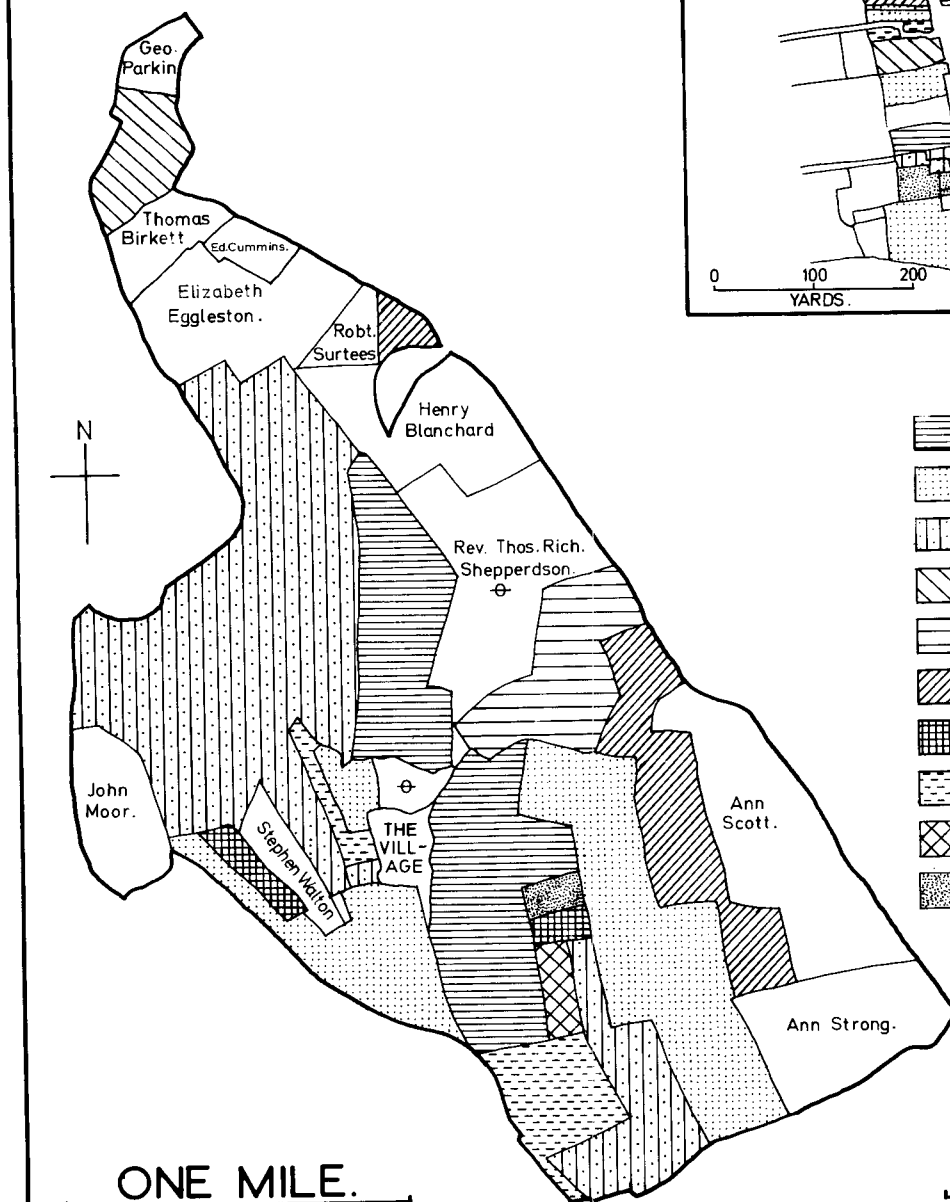
Figure 43.

Cornforth, Landownership, 1839.

Title Award.

CORNFORTH. LAND OWNERSHIP, 1839.

THE VILLAGE.



KEY.











-  JANE BATES.
-  CHARLES GARTHORNE.
-  THOMAS HASWELL.
-  JOHN EGGLESTONE.
-  THOMAS JOPLING.
-  JOSEPH LAMMAS.
-  JOHN APPLEBY.
-  JOHN PEARSON.
-  MILES BROWN.
-  WILLIAM RUSSELL.

Figure 44.

Cornforth, Farms and Homesteads, 1839.

Tithe Award.

CORNFORTH FARMS AND HOMESTALLS Tithe Award 1839.

KEY.

- Homestall.
 - Farm Boundary.
- Numbers refer to table of farms.

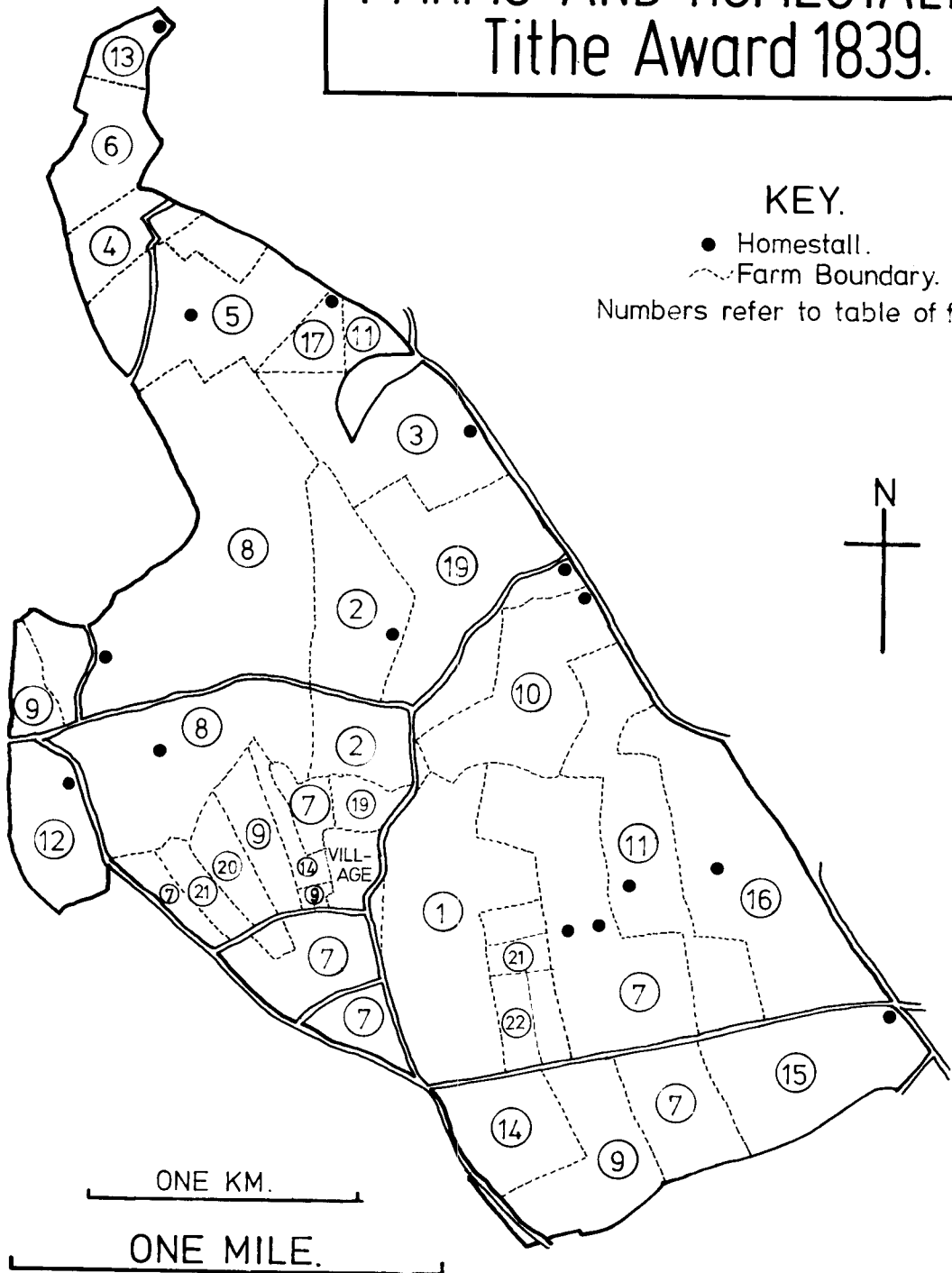


Figure 45.

Cornforth Fields, 1839.

Tithe Award.

CORNFORTH FIELDS C. 1839.

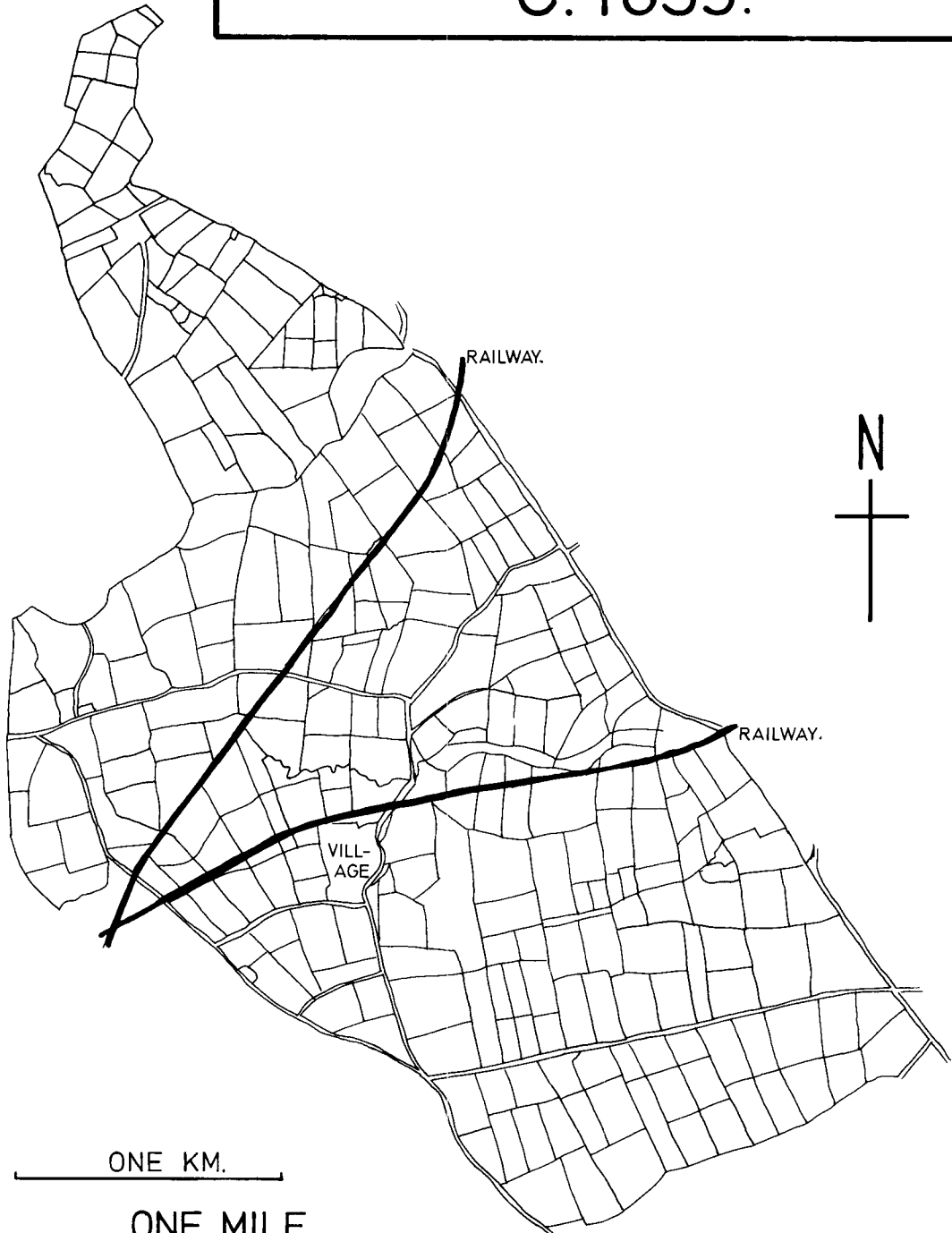


Figure 46.





Sedgefield, Land Tenure, c.1850.

Various Sources (See Text).

SEDGEFIELD Land Tenure.

1839.

KEY.

-  Copyhold.
-  Freehold.
-  Leasehold.
-  Enfranchised.

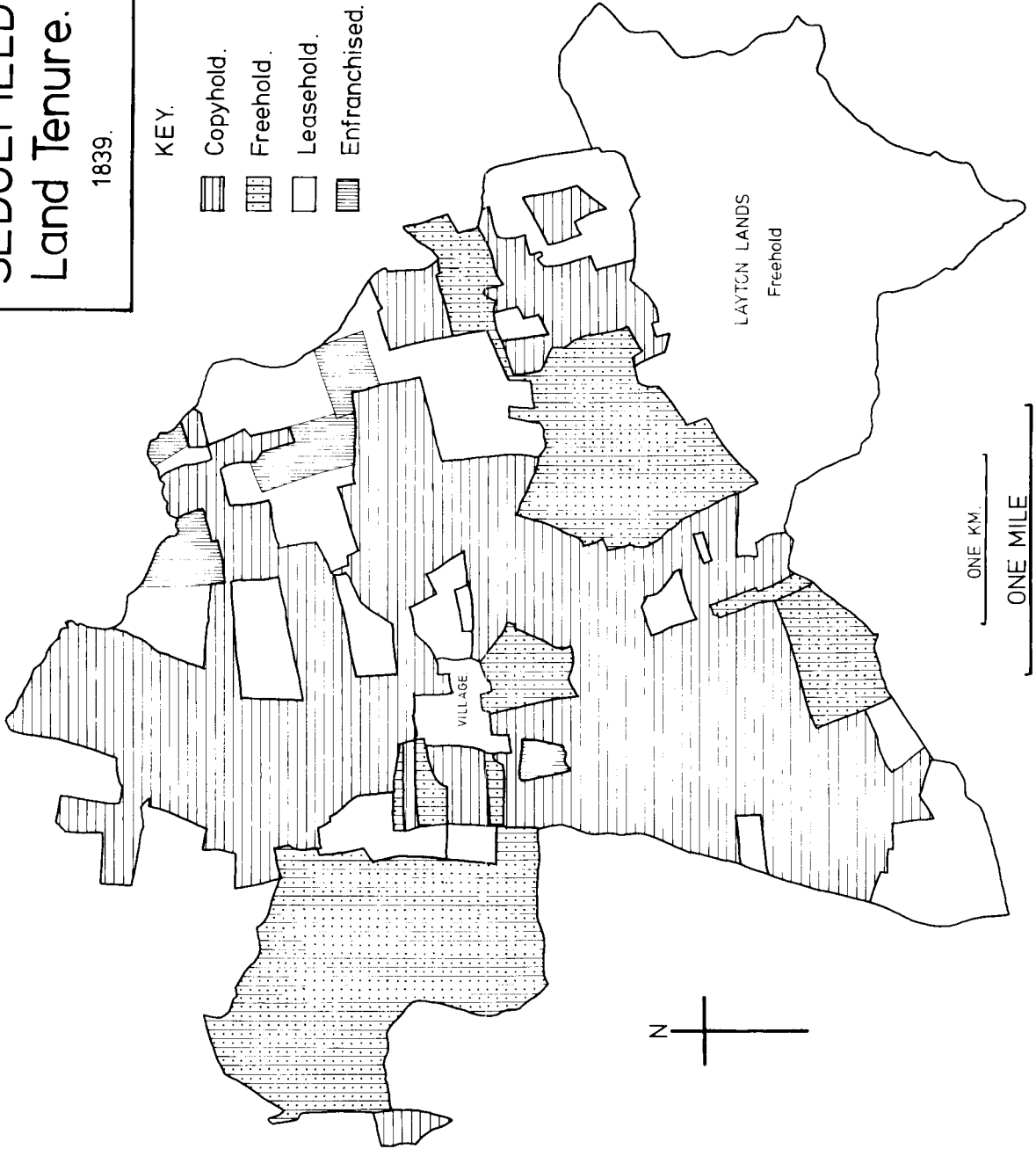


Figure 47.





Bishop Middleham and Cornforth,
Land Tenure, c.1850.

Various Sources (See Text).

BISHOP MIDDLEHAM AND CORNFORTH. Land Tenure.

1839.

KEY.

-  Copyhold.
-  Freehold.
-  Leasehold.
-  Enfranchised.

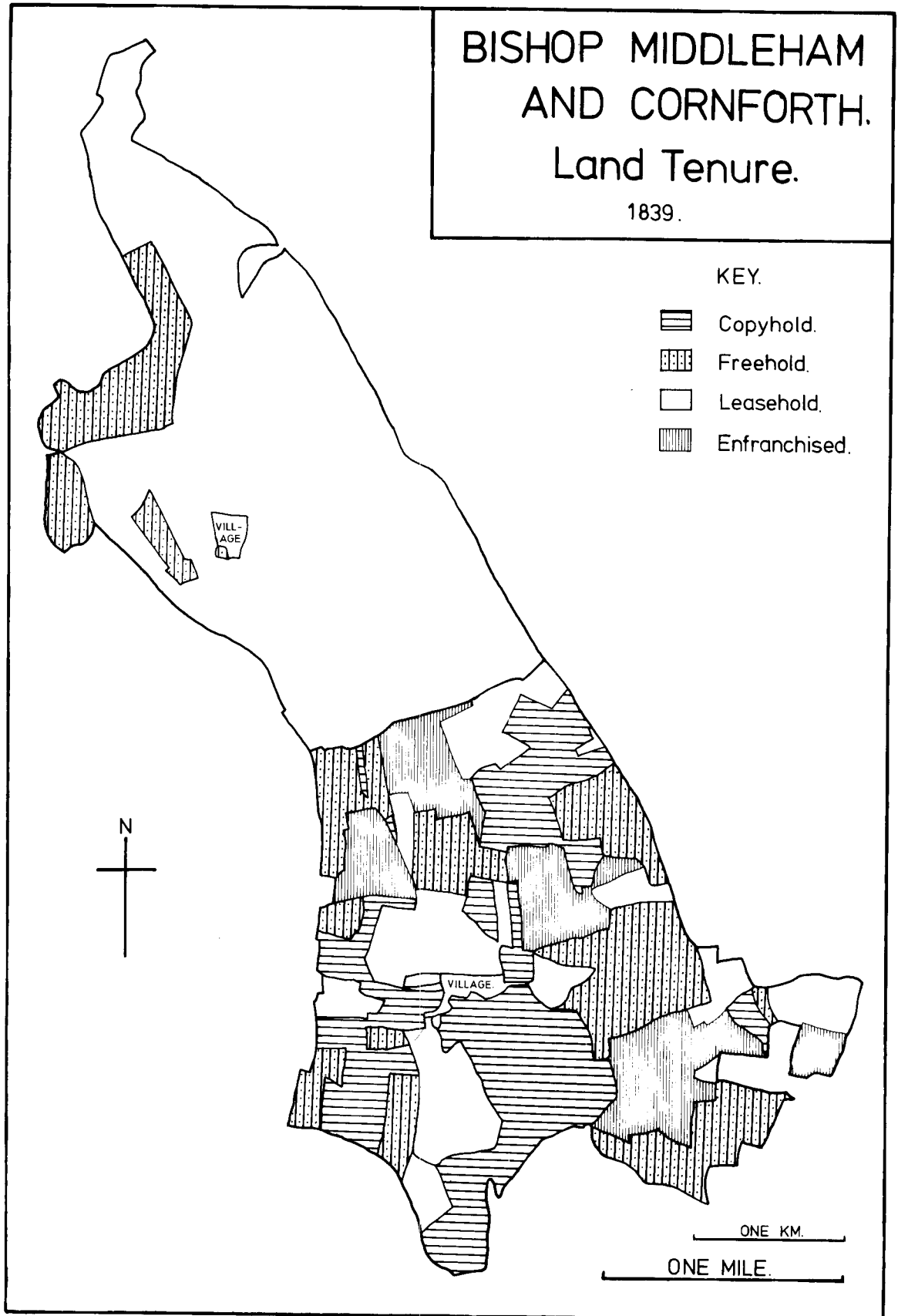
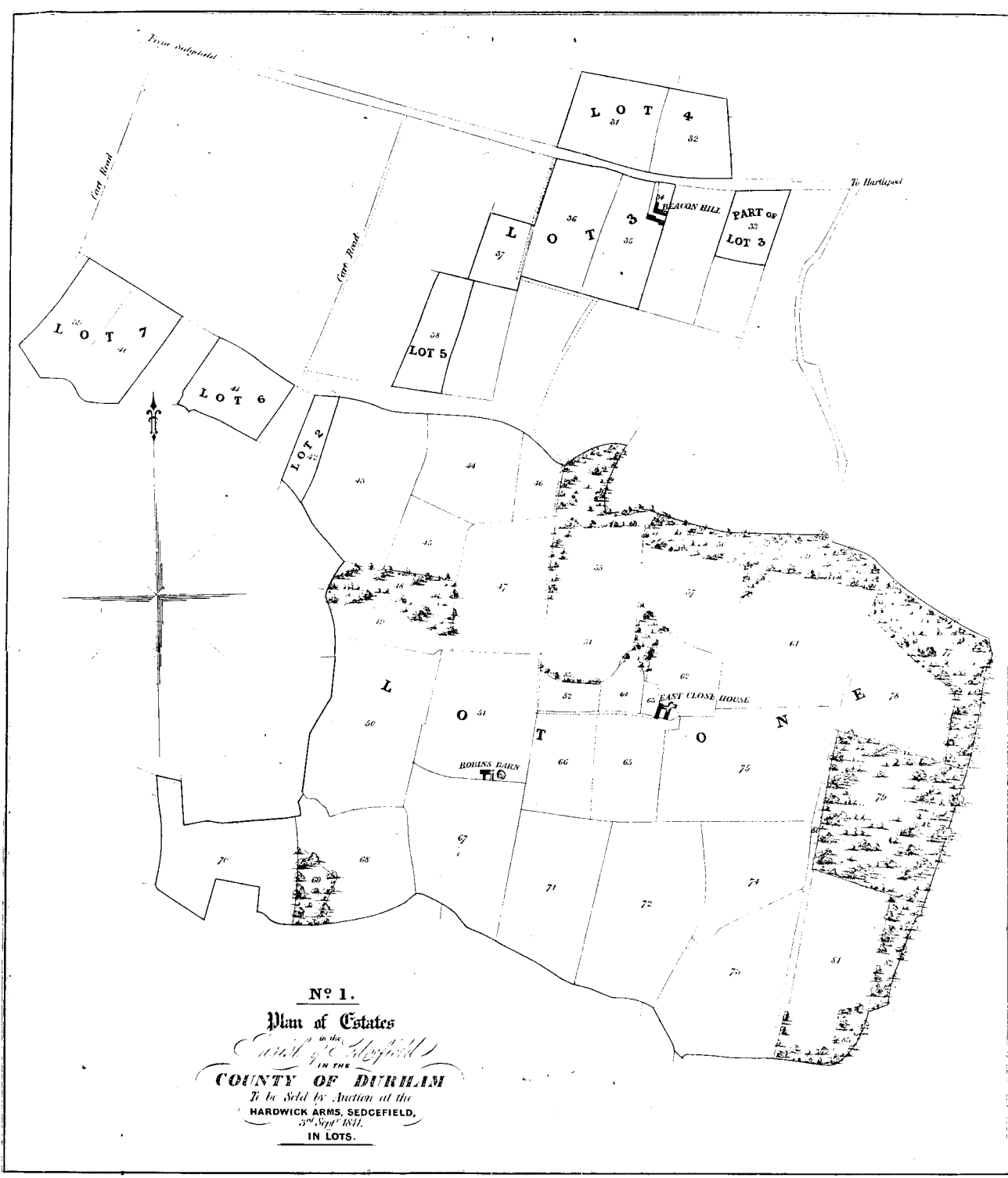


Figure 48.

East Close Farm, Sedgefield, 1841.

University of Durham Department of Palaeography and Diplomatic,
Halmote Court Records,
Additional Maps 39a.



N^o 1.
Plan of Estates
in the Parish of Sedfield
IN THE
COUNTY OF DURHAM
To be Sold by Auction at the
HARDWICK ARMS, SEDCFIELD,
3rd Sept 1811.
IN LOTS.

Figure 49.

Sedgefield, Land-use, 1839.

Tithe Award.

SEDGEFIELD - LAND-USE
Tithe Award 1839.

KEY.

-  Arable.
-  Grass.
-  Wood.

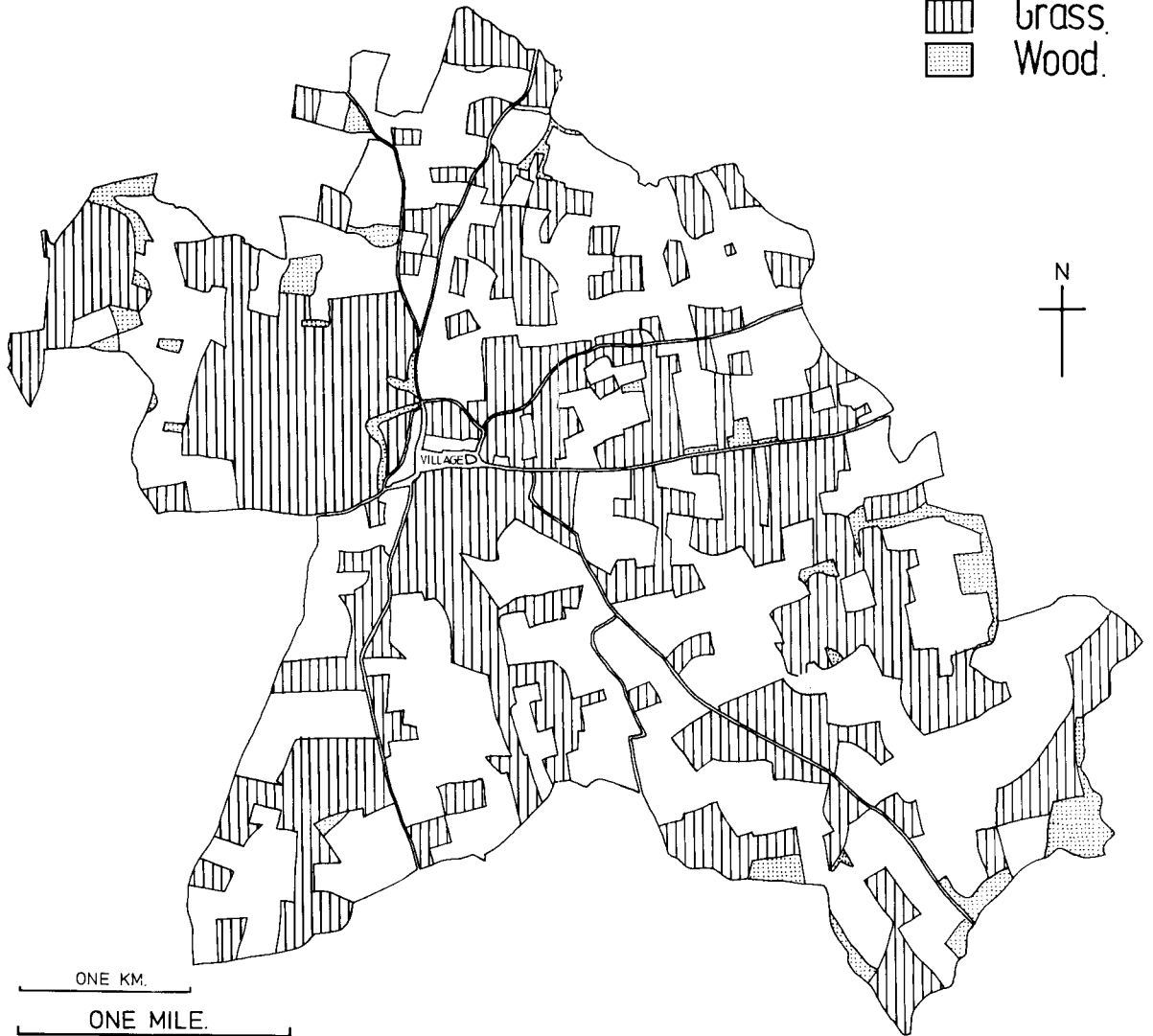





Figure 50.

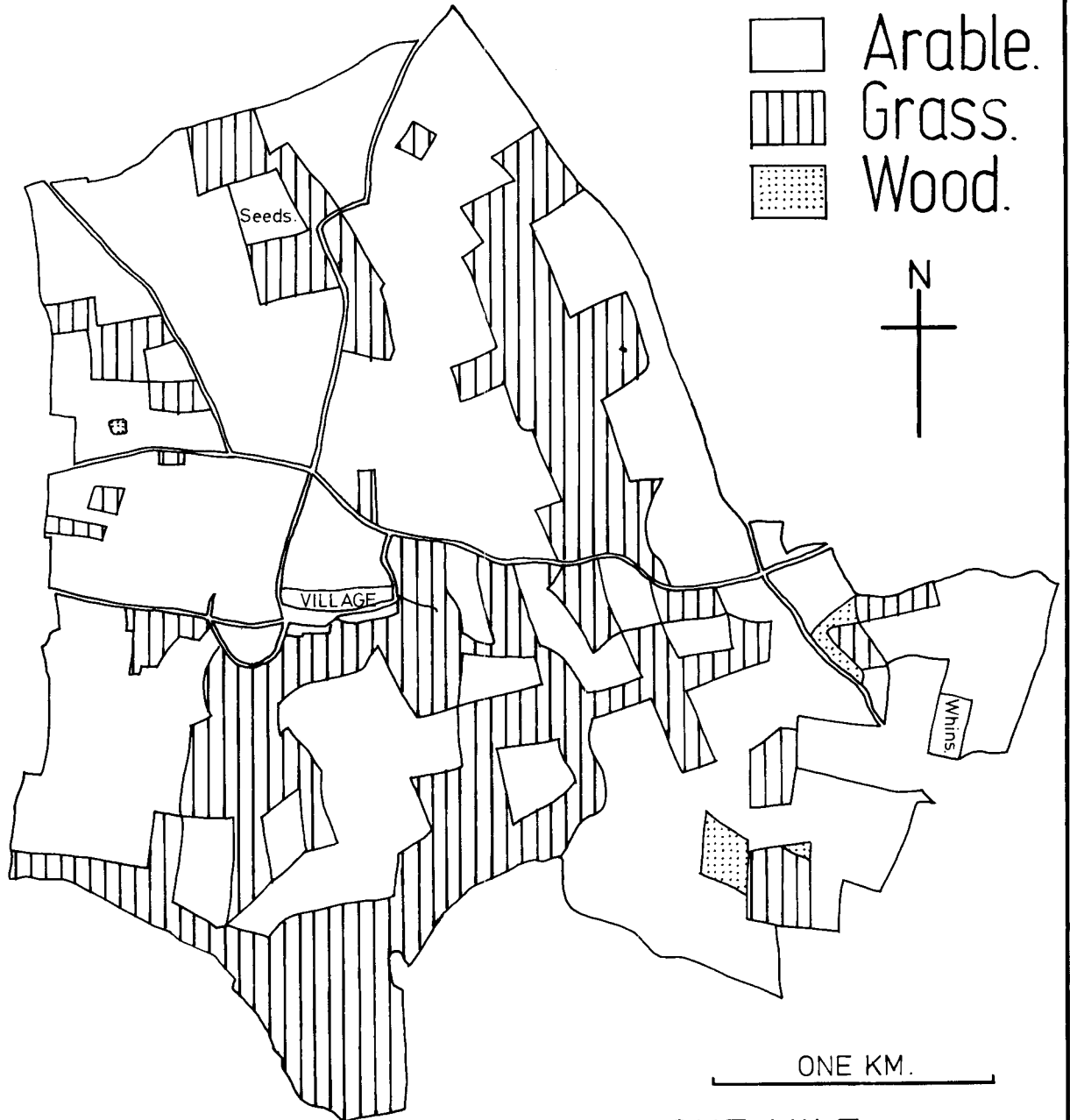
Bishop Middleham, Land-use, 1839.

Tithe Award.

BISHOP MIDDLEHAM LAND-USE Tithe Award 1839.

KEY.

-  Arable.
-  Grass.
-  Wood.



ONE KM.

ONE MILE.


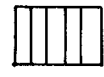

Figure 51.

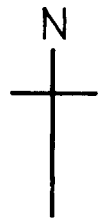
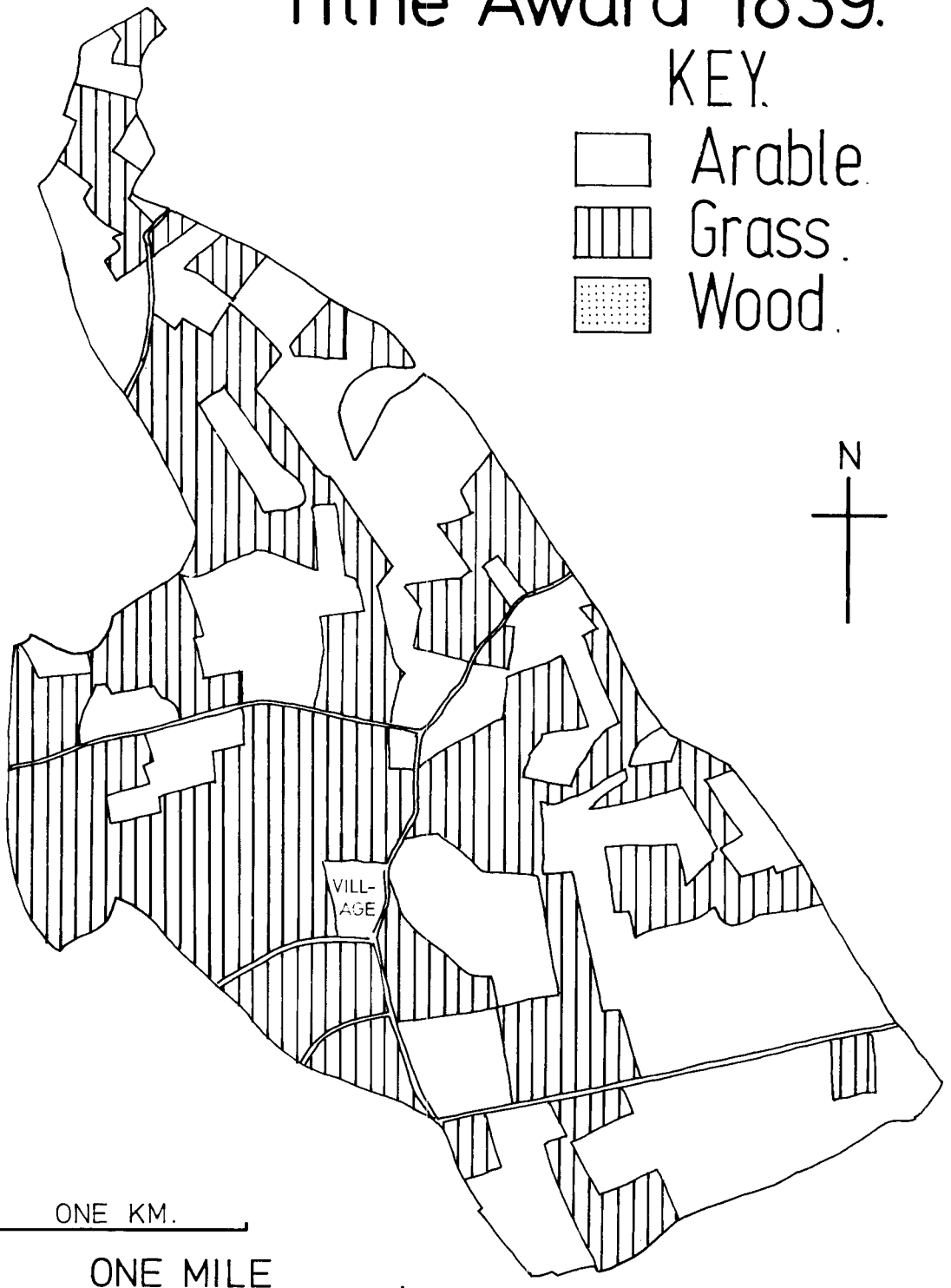
Cornforth, Land-use, 1839.

Tithe Award.

CORNFORTH-LAND-USE Tithe Award 1839.

KEY.

-  Arable.
-  Grass.
-  Wood.



ONE KM.

ONE MILE

Figure 52.

Layton Lands.
John Ross's Farm.
c.1777.

University of Durham Department of Palaeography and Diplomatic,
Baker Baker Papers,
15/1,2,3,4.

LAYTON LANDS
JOHN ROSS'S FARM
C. 1777.

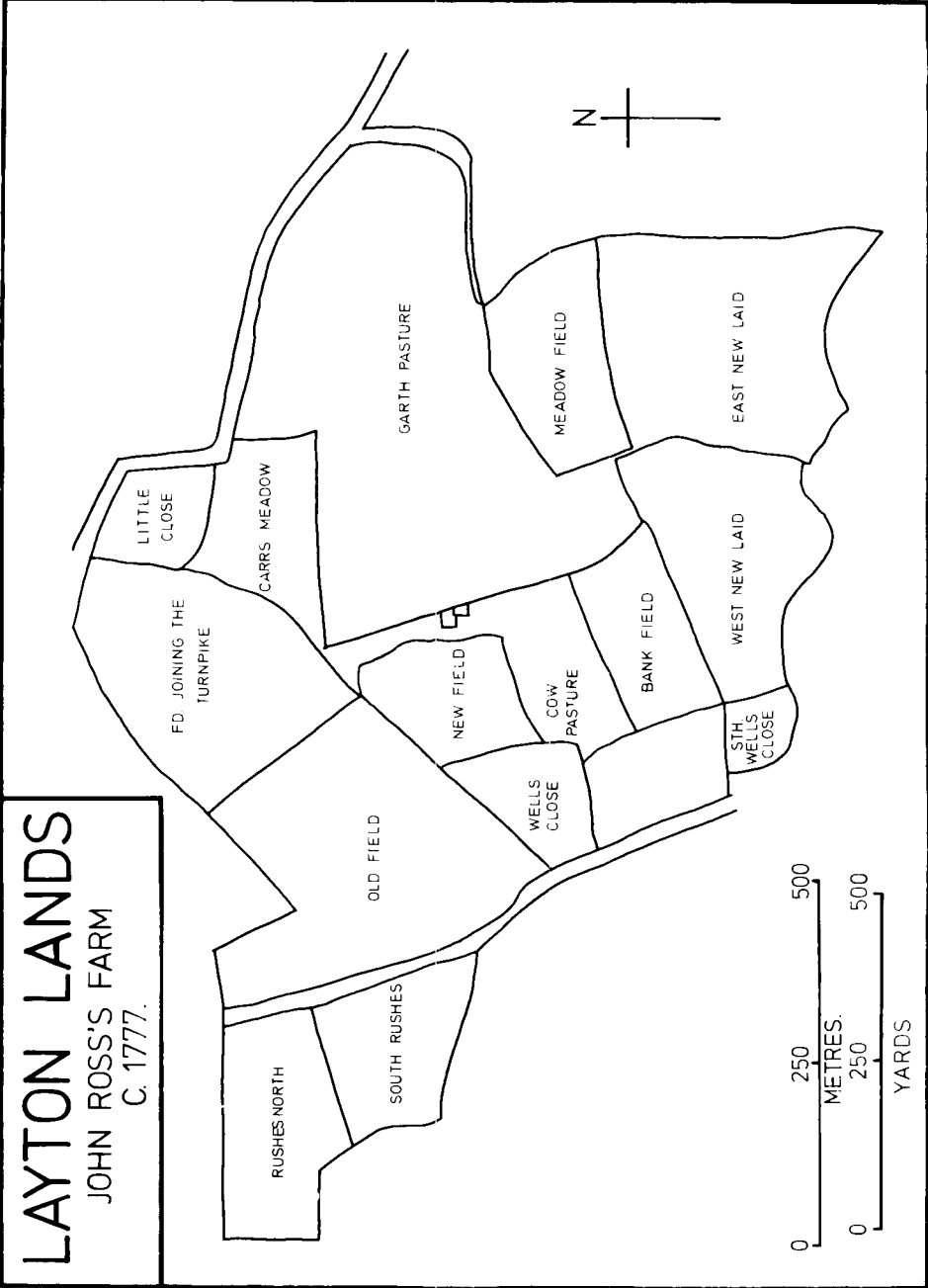


Figure 53.

Layton Lands.
William Dewell's Farm.
c.1777.

University of Durham Department of Palaeography and Diplomatic,
Baker Baker Papers,
15/1,2,3,4.

LAYTON LANDS

WILLIAM DEWELL'S FARM.
C.1777.

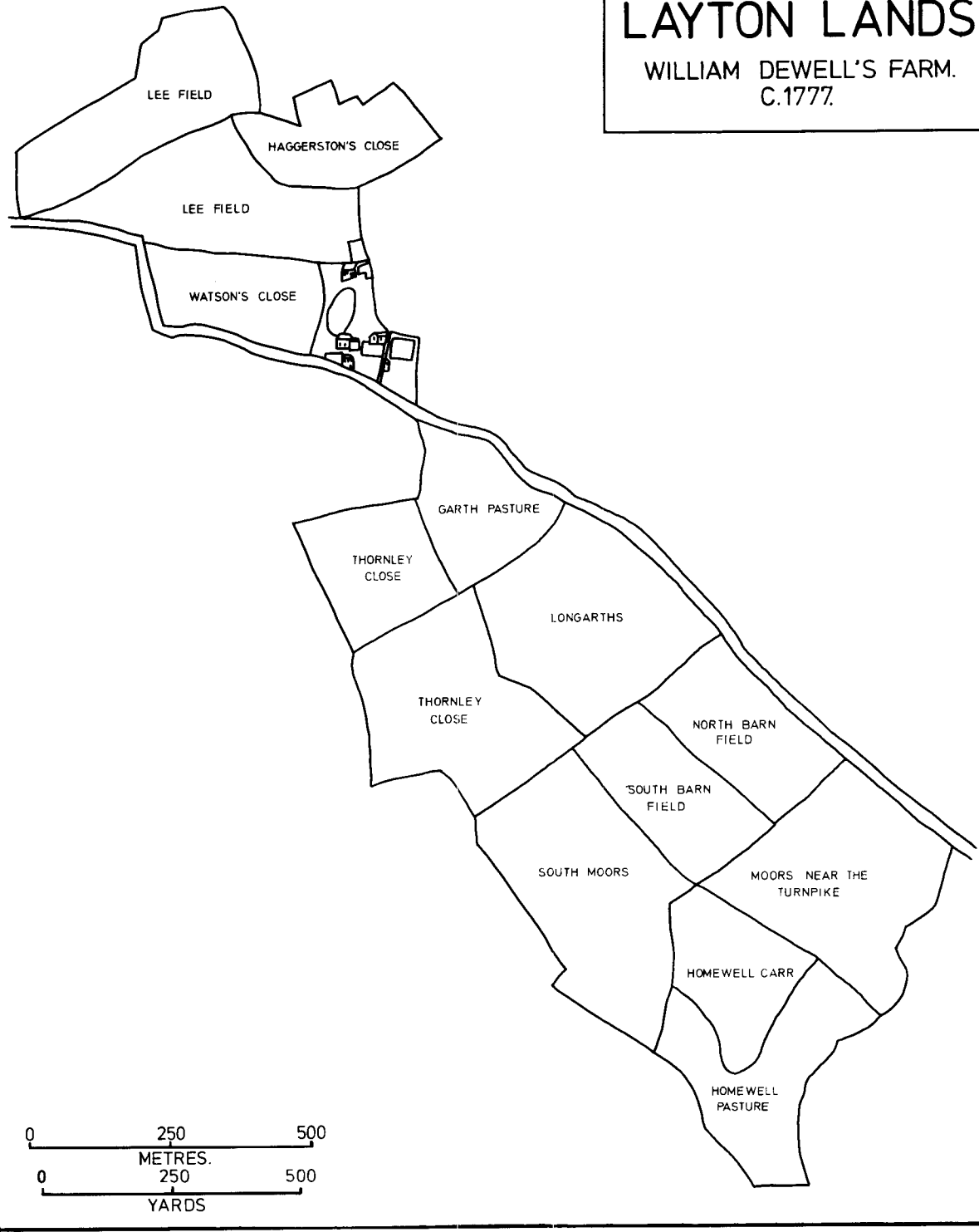


Figure 54.

Layton Lands.
John Tones' Farm.
c.1777.

Durham University Department of Palaeography and Diplomatic,
Saler Baker Papers,
15/1,2,3,4.

LAYTON LANDS
JOHN TONES' FARM C.1777

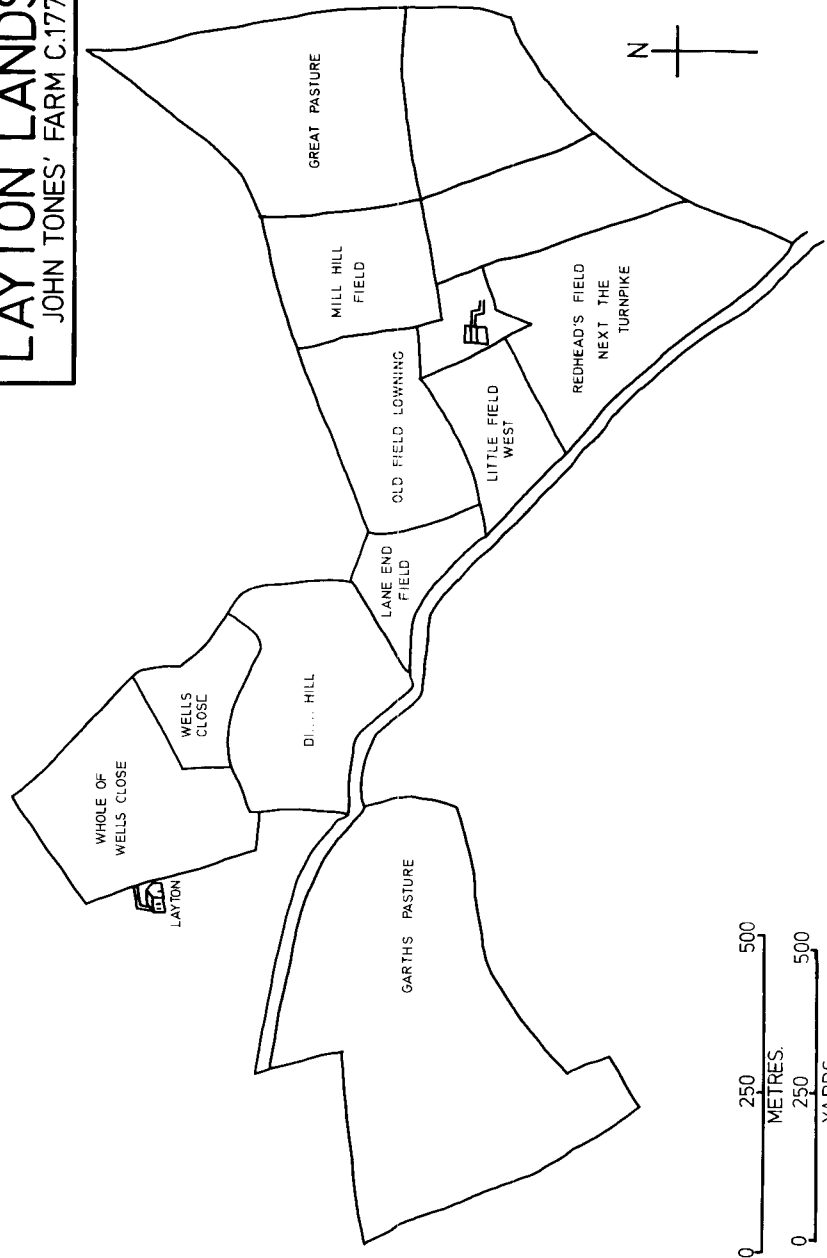


Figure 55.

Layton Lands.
George Mann's Farm.
c.1777.

University of Durham Department of Palaeography and Diplomatic,
Baker Baker Papers,
15/1,2,3,4.

LAYTON LANDS
GEORGE MANN'S FARM
C.1777

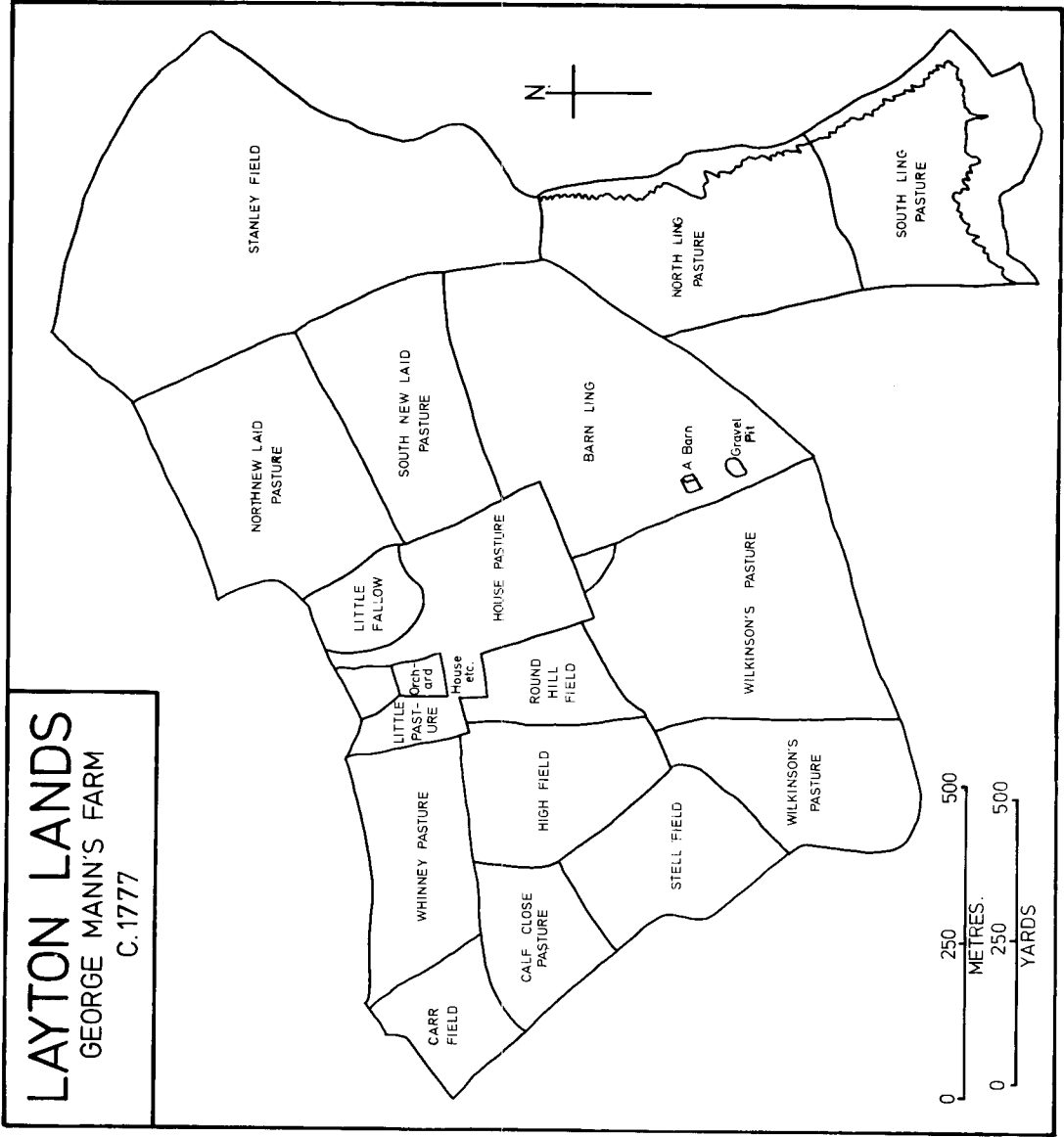


Figure 56.

Rotation Schedules for Farms in Layton, 1771-1776.

University of Durham Department of Palaeography and Diplomatic,
Baker Baker Papers,
14/180a.

... HOUSES and ...
 ... WASHINGTON COLLIERY in the said ...
 ... For farther Particulars, enquire at Mr ...

This year for May Day 1777 his way going, but the situation, the Land should be left in	1776	Fallow	Wheat	Oats	Fallow	Wheat	Oats	<p>Jewell</p> <p>These are the names each way for they are laid</p> <p>South Moor 32. Fallow Wheat</p> <p>Low Gaithers 24. Oats & Fallow</p> <p>All the other part of this farm is to continue in the situation it is now in for this year</p>
1775	Fallow	Wheat	Oats	Fallow	Wheat	Oats		
1774	Oats	Oats	Fallow	Wheat	Oats	Oats		
1773	Wheat	Oats	Clover	Fallow	Barley	Wheat		
1772	Fallow	Wheat	Oats	Fallow	Wheat	Oats		
1771	Wheat	Wheat	Wheat	Oats	Oats	Oats		
1770	Wheat	Wheat	Wheat	Oats	Oats	Oats		
1769	Wheat	Wheat	Wheat	Oats	Oats	Oats		
1768	Wheat	Wheat	Wheat	Oats	Oats	Oats		
1767	Wheat	Wheat	Wheat	Oats	Oats	Oats		

Figure 57.

Rotation Schedule for Middleham East House Farm, 1812-1813.

University of Durham Department of Palaeography and Diplomatic,
Halmote Court Records,
M.14.

UNIVERSITY OF DURHAM, DEPARTMENT OF PALAEOGEOGRAPHY AND DIPLOMATIC. These copies are supplied only for facilitating study and research, and may not be reproduced without permission.

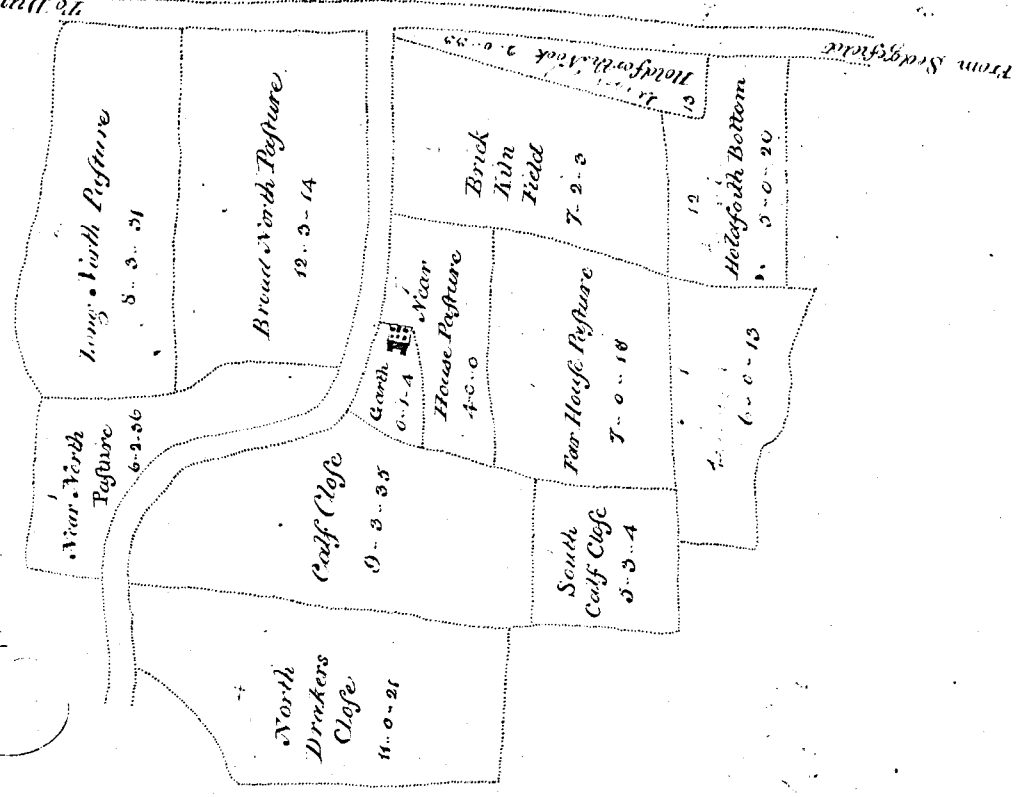
William Holmstedt Court Records M14 ff. 4v-5r

Middleham East house

Michael Palmer's Farm

5

Number of Fields	1	R.P.	1612	1613	1614
Year North Pasture	6	2	36	248	249
Long a:	8	3	31'	Elbow	
Broad a:	12	3	1	Fallow	
North Drakes close	11	21		Grays	
C:	9	3	35	Oak	
Garth	1	1			
Near house Pasture	4	1		Grass	See W
Brick kiln Field	7	2	3	Wood	Grass
South Calf Close	3	3	1	Grass	
Near house Pasture	4	18		Charley	Fallow
North Bottom	6	13		Grass	Grass
North Bottom	3	20		Grass	
North Bottom	2	33		Fallow	
North Bottom	5	3		Grass	
Acres	93 1/2				



To North

Figure 58.

Rotation Schedules for Farms in Layton, 1777-1794.

University of Durham Department of Palaeography and Diplomatic,
Baker Baker Papers,
18/15a.

William Dewell's Farm at Leyton A30 of Ann. Scheme of H. 130 as follows

Reference to Plan	Name of the Fields in Village	A	R	P	1777	1778	1779	1780	1781	1782	1783
12	Garth Pasture	11	3	22	Fallow	Wheat	Oats	Fallow	Wheat	Oats	Fallow
19	Co. part of Moors next Campfield at North end of Ditto	10	2	28	Fallow	Wheat	Grass to the End				
17	South part of Ditto	21	-	-	Wheat	Grass to the End					
8	South Barn Field	13	1	08	Oats	Fallow	Wheat	Oats	Fallow	Wheat	Oats
21	Watons Close a part of this at	6	-	-	Oats	Fallow	Wheat	Oats	Fallow	Wheat	Oats
20	Hornwell Pasture	18	-	23	Grass	Oats	Fallow	Wheat	Oats	Fallow	Wheat
	Hornwell Close	14	1	16	Grass	Oats	Fallow	Wheat	Oats	Fallow	Wheat
	The above Farm contains in all	204	1	05							

Scheme of Husbandry for George Mann's Farm at Layton for a Term of 15 Years from Monday 1st 1778

Name of the Closes or Fields	Reference to Plan	Acres or Village	1778	1779	1780	1781	1782	1783	1784	1785	1786	1787	1788	1789	1790
Whinny Pasture	50	14	W	Q	F	W	Q	F	W	Q	F	W	Q	F	W
Barne Ling 39 - about	48	24	Wheat & Barley	George to the C.D.											
North Newland	46	27	W	Q	F	W	Q	F	W	Q	F	W	Q	F	W
North Ling	44	24	F	W	Q	F	W	Q	F	W	Q	F	W	Q	F
Little Fallow	54	4	F	Wheat & Barley	George to the C.D.										
South Ling	43	27	Wheat & Barley	George to the C.D.											
Whinny Pasture 15 - about	54	10	Wheat & Barley	George to the C.D.											
Barley Field 60 - about	45	24	Q	F	W	Q	F	W	Q	F	W	Q	F	W	Q
Whinny Pasture 37 (3 fields) about	49	16	Q	F	W	Q	F	W	Q	F	W	Q	F	W	Q
Whinny Pasture	53	7	F	W	Q	F	W	Q	F	W	Q	F	W	Q	F

D. that F stands for Fallow, Q for Oats and W for Wheat. — The above is a Scheme of Husbandry to be used Between George Baker Esquire and George Mann for a Term at Layton. — The said Parties do hereby for ever & forever Successors Administrators & Assigns Agree to abide by the above Scheme & to discharge our Heads this 1st January One thousand seven hundred and Seventy Seven

Witnessed with the signing hereof
 George Mann
 George Mann

UNIVERSITY OF TORONTO LIBRARY
 Notice. These copies are supplied only for facilitating study and research, and may not be reproduced without permission.

Baker Baker Papers 18/15a

Locality	Area	Specs	Notes
10	North New land	1	
11	Part of Henry field	3	
12	South New land	3	
13	Part of Henry field	3	
14	William's pasture	3	
15	North part of Henry field	3	
16	Princess North part	3	
17	South King at Hen	3	
18	1/2 Ato of the same	3	
19	Will. King	3	
20	Little Beecher part	3	
21	William's pasture middle part	3	
22	William's west pasture	3	
23	Princess at Hen	3	
24	Little Beecher	3	
25	North King	3	
26	William's pasture	3	
27	Princess pasture North part	3	
28	Princess pasture	3	
29	Princess Hill field	3	
30	Princess field	3	
31	William's pasture	3	
32	Princess field	3	
33	Little Beecher	3	
34	Princess	3	
35	Princess part of Hen	3	
36	Princess part of Hen	3	

108

Locality	Area	Specs	Notes
37	Princess	3	
38	Princess	3	
39	Princess	3	
40	Princess	3	
41	Princess	3	
42	Princess	3	
43	Princess	3	
44	Princess	3	
45	Princess	3	
46	Princess	3	
47	Princess	3	
48	Princess	3	
49	Princess	3	
50	Princess	3	
51	Princess	3	
52	Princess	3	
53	Princess	3	
54	Princess	3	
55	Princess	3	
56	Princess	3	
57	Princess	3	
58	Princess	3	
59	Princess	3	
60	Princess	3	
61	Princess	3	
62	Princess	3	
63	Princess	3	
64	Princess	3	
65	Princess	3	
66	Princess	3	
67	Princess	3	
68	Princess	3	
69	Princess	3	
70	Princess	3	
71	Princess	3	
72	Princess	3	
73	Princess	3	
74	Princess	3	
75	Princess	3	
76	Princess	3	
77	Princess	3	
78	Princess	3	
79	Princess	3	
80	Princess	3	
81	Princess	3	
82	Princess	3	
83	Princess	3	
84	Princess	3	
85	Princess	3	
86	Princess	3	
87	Princess	3	
88	Princess	3	
89	Princess	3	
90	Princess	3	
91	Princess	3	
92	Princess	3	
93	Princess	3	
94	Princess	3	
95	Princess	3	
96	Princess	3	
97	Princess	3	
98	Princess	3	
99	Princess	3	
100	Princess	3	

Mem Kent 168.

Figure 59.

Rotation Schedule for Layton Farm, 1811-1813.

University of Durham Department of Palaeography and Diplomatic,
Halmote Court Records,
M.14.

UNIVERSITY OF DURHAM, DEPARTMENT OF PALAEOGRAPHY AND DIPLOMATIC.
Notice. These copies are supplied only for facilitating study and
 research, and may not be reproduced without permission.

Saxton Farm

Names of Fields	A.	R.	P.	18	1812	1813	1814	1815	1816
	9	1	14	Fallow	Beans				
	11	3	9	Clover	Wheat				
	9	-	-	Fallow	Seeds				
	4	2	32	Grass	Grass				
	7	1	36	Clover & Seeds	Grass				
	9	0	-	Grass	Oats				
	9	-	-	Oats	Peas				
					Turnips				
	15	1	38	Wheat	Oats				
	17	2	26	Grass	Grass				
	1	-	34	Grass	Grass				
	12	2	-	Wheat	Fall				
	7	1	8	Grass	Grass				
	7	3	38	Rape & Turnips	Wheat	Clover			
	6	1	19	Grass					
	1	3	38	Wheat					
	22	3	21	Oats, Beans	Seeds	Beans			
				Wheat	Fall	Wheat			
	3	-	-	Oats	Seeds				
	10	1	12	Clover	Beans				
	8	3	17	Fallow	Oats	Fall			
Field adjoining Yarm Lane	19	3	0	Wheat Oats	Fall				
Field West of Yarm Lane	19	0	10	Oats					
Rivington or Nucleus Field	4	0	0	Clover					
Totals	218	2	32						

Figure 60.

Bishop Middleham.
Plan of Island Farm,
c.1340.

University of Durham Department of Palaeography and Diplomatic,
Halmote Court Subsidiary Manorial Documents, Sundry Notitia,
No. 41, Plan of Island Farm.

BISHOP MIDDLEHAM

PLAN OF ISLAND FARM.

C.1840.

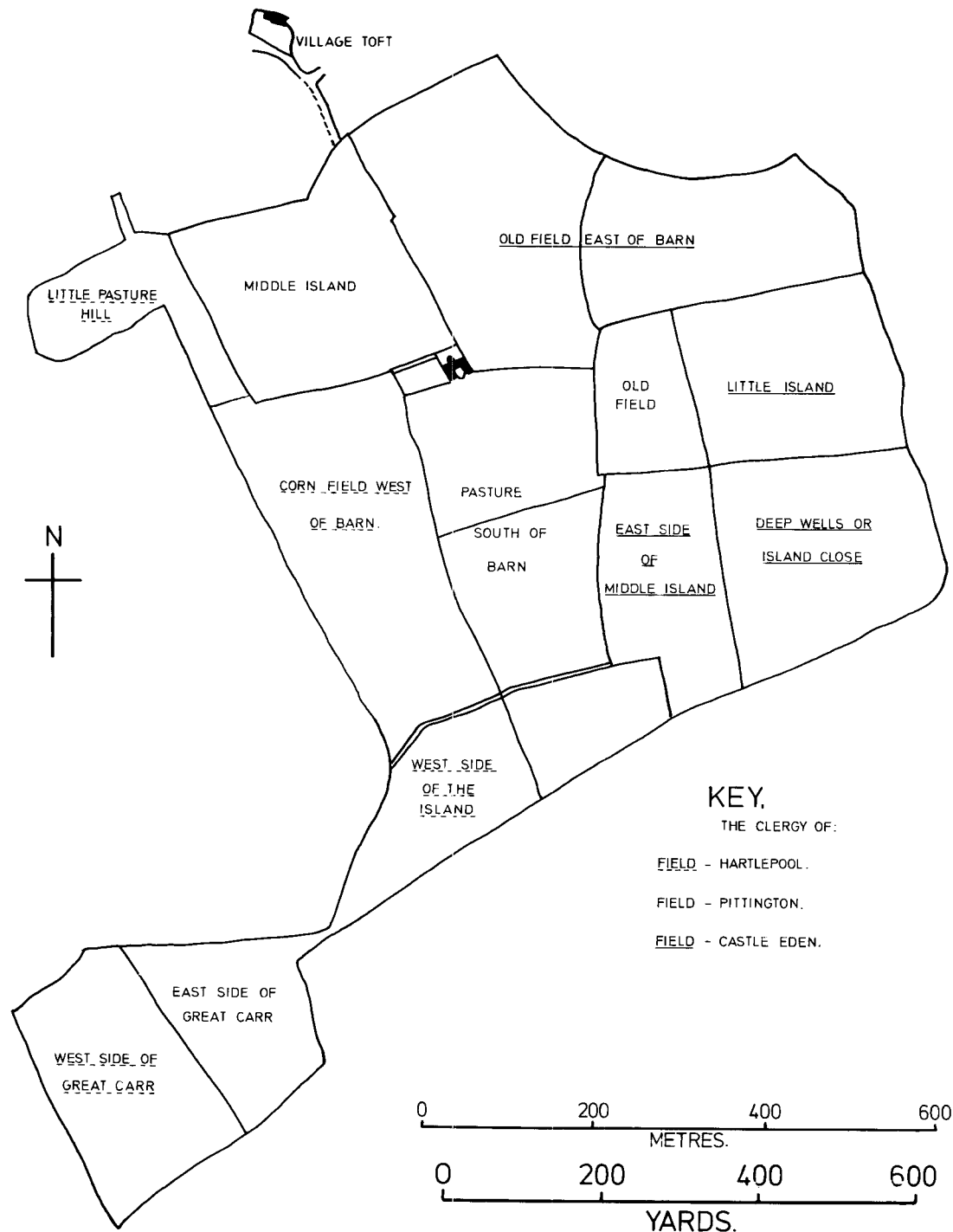


Figure 61.

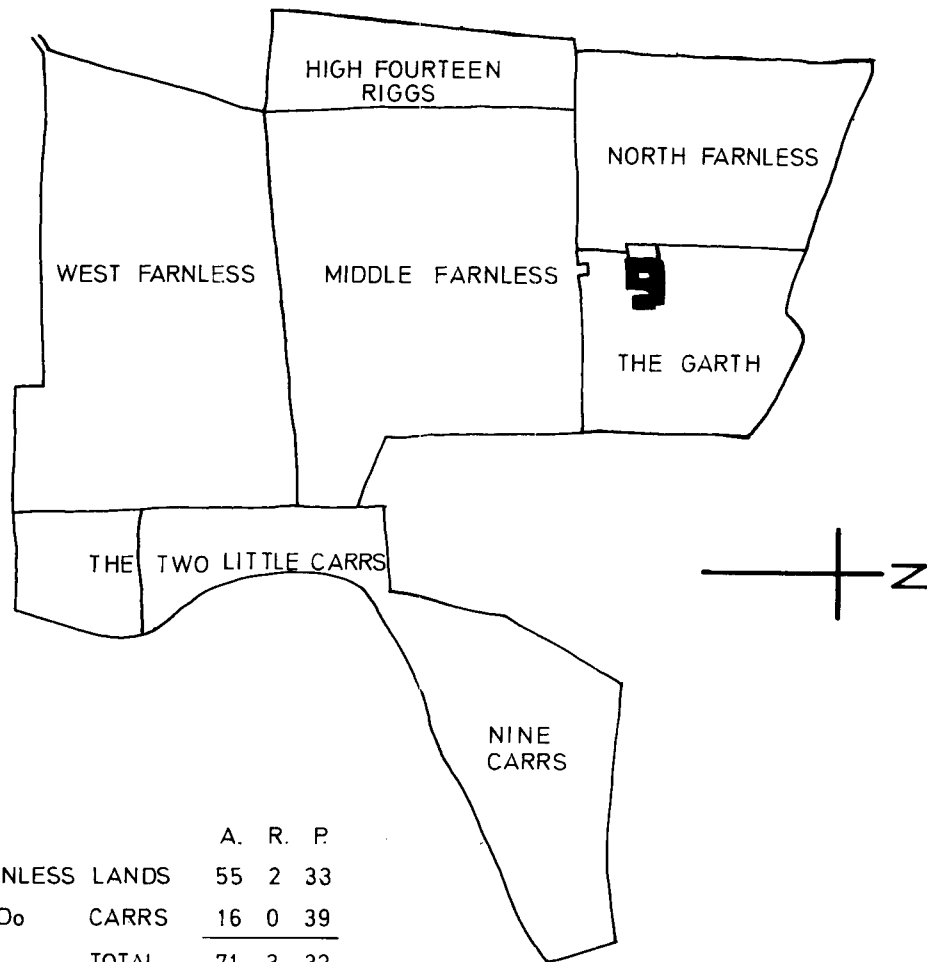
Bishop Middleham.
Farnless Leasehold,
1788.

University of Durham Department of Palaeography and Diplomatic,
Halmote Court Subsidiary Manorial Documents, Sundry Notitia,
Dundle 3, Survey of Farnless Leasehold.

BISHOP MIDDLEHAM

FARNLESS LEASEHOLD

1788.



	A.	R.	P.
FARNLESS LANDS	55	2	33
Do CARRS	16	0	39
TOTAL	<u>71</u>	<u>3</u>	<u>32</u>

0 200 400m.

0 200 400yds.

Figure 62.

Bishop Middleham.
The Park and Demesne,
c.1820.

University of Durham Department of Palaeography and Diplomatic,
Helmote Court Miscellaneous Books,
Notitia Book No. 12.

BISHOP MIDDLEHAM

THE PARK AND DEMESNE

C.1820.

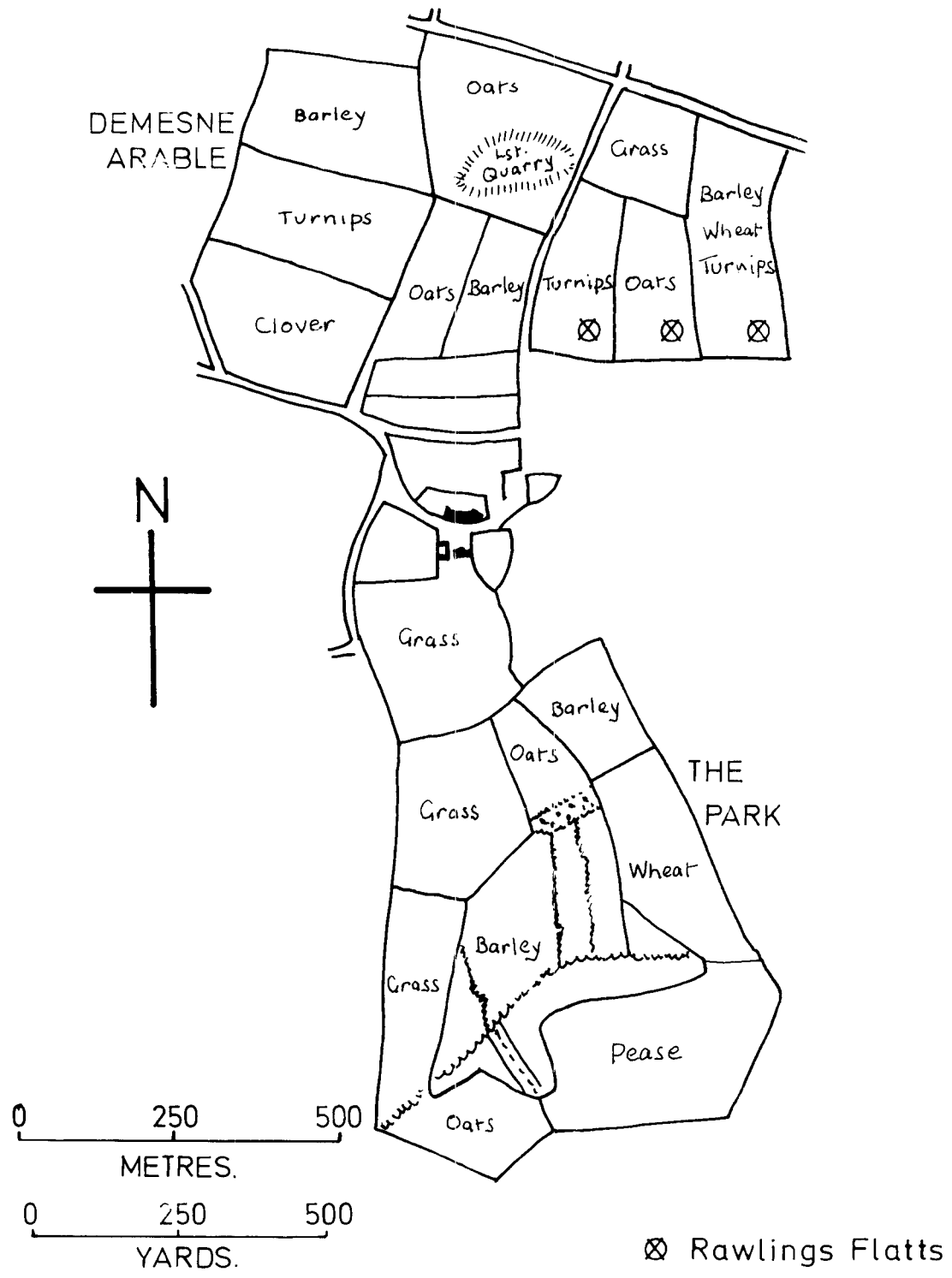


Figure 63.

Bishop Middleham.

Sprucely Farm,

1812.

University of Durham Department of Palaeography and Diplomatic,
Helmote Court Records,
M.14.

Figure 64.

Rotation Schedule for Sprucely Farm, 1812-1814.

University of Durham Department of Palaeography and Diplomatic,
Halmote Court Records,
M.14.

Sprensley Farm

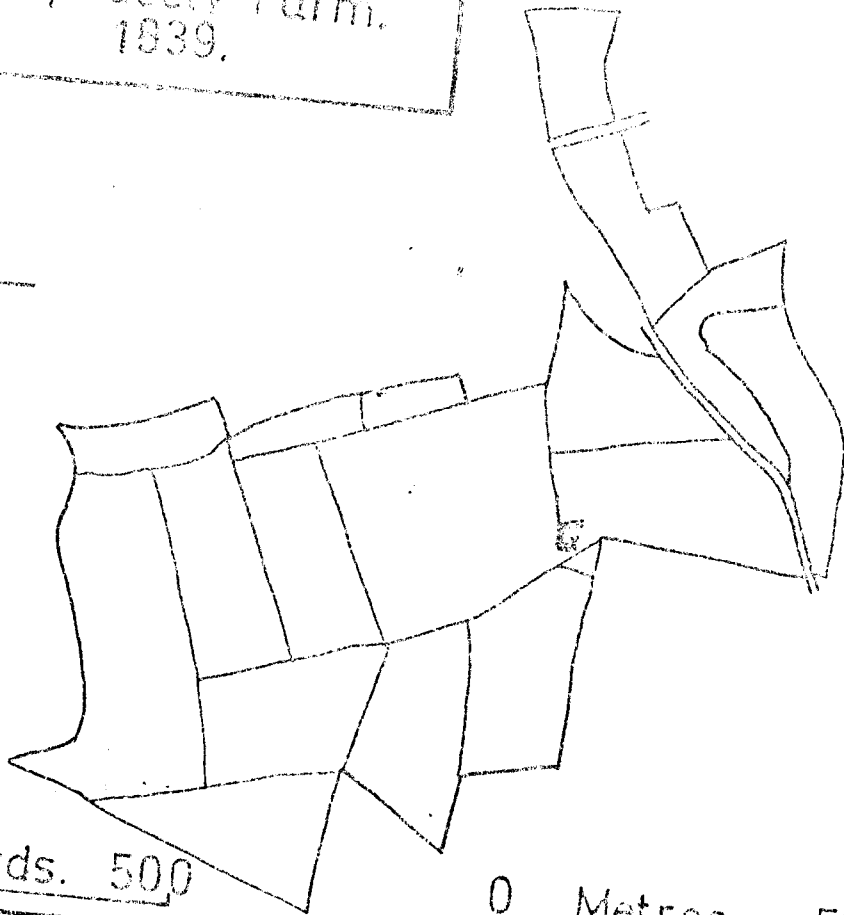
No	Names of Fields	A	R	P	1812	1813	1814	1815	1816	1817
1	South Bells Sprensley	11	6	12	Oats	Fallow	Wheat			
2	North Bells Sprensley	9	2	30	Wheat	Oats	Fallow			
3	Spence Meadow	10	0	2 1/2	Grass	Grass	Grass			
4	East Bells Sprensley	8	3	4	Fallow	Wheat				
5	West Bank	7	3	0 1/2	Clover	Corn	Fallow			
6	East Bank	9	1	6	Grass	Grass	Grass			
7	Low Parthing Close	11	3	8	Oats	Fallow	Wheat			
8	Marks Bridge Close	5	2	10	Corn	Fallow	Wheat			
9	Four Sprensley	19	5	8	Fallow	Wheat	Fallow			
10	Ravens West Field	4	2	35	Grass	Grass	Grass			
11	Home Sprensley	4	2	12						
12	Near Sprensley	4	2	15						
13	Old Fords Close	16	1	26	Grass	Grass	Grass			
14	Mart Pit Close	8	0	6	Fallow	Oats				
15	Johnson's Close	8	3	0	Wheat	Fallow	Wheat			
16	Holeforth	4	1	14	Wheat	Oats	Fallow			
17		6	1	12	Wheat	Oats	Fallow			
18		9	2	34	Oats	Fallow	Wheat			
19		4	3	36	Fallow	Wheat				
20		11	-	25	Grass	Grass	Grass			
21					Grass					
Total acres		179	2	34						

Figure 65.

Bishop Middleham.
Sprucely Farm,
1839.

Tithe Award.

BISHOP MIDDLEHAM.
Sprucely Farm.
1839.



0 Yards. 500

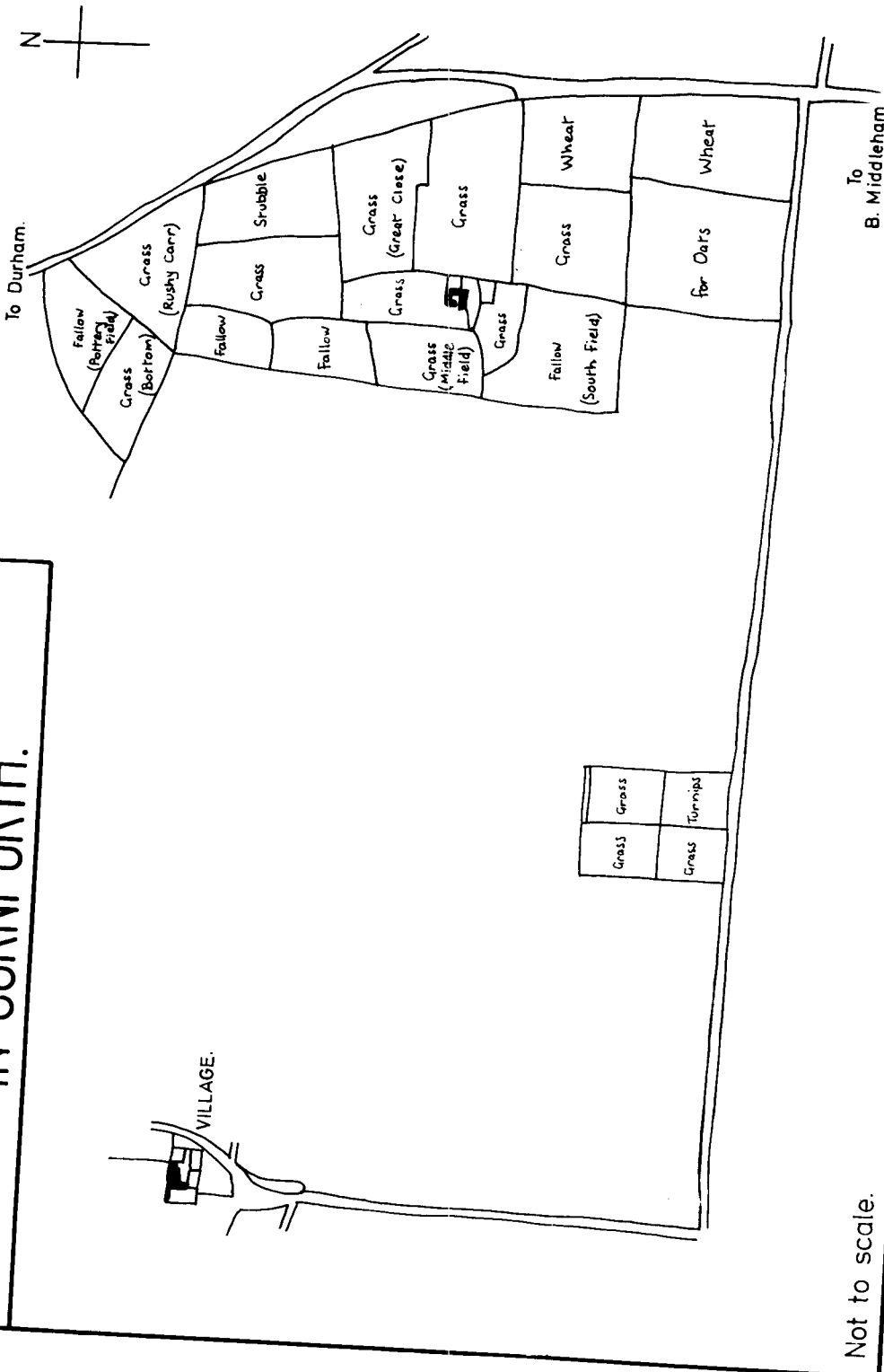
0 Metres. 500

Figure 66.

An Estate in Cornforth, c.1317.
(Simonsides Farm.)

University of Durham Department of Palaeography and Diplomatic,
Halmote Court Miscellaneous Books,
Notitia Book No 12.

PLAN OF A LEASHOLD ESTATE IN CORNFORTH.



Not to scale.

Viewed 18th Feb. 1817.

LIST OF TABLES

- 1:1. The Townships of Bishop Middleham and Sedgfield Parishes, their areas and populations from 1801 - 1851.
- 2:1. The Parishes of Sedgfield and Bishop Middleham. The occurrence of settlements on historic maps of Durham County.
- 3:1. Sedgfield Enclosure Award, 1636.
- 3:2. Sedgfield Enclosure Award, 1636. Average Acreage per Oxcgang.
- 3:3. Bishop Middleham Enclosure Award, 1693.
- 3:4. Farms in Bishop Middleham in 1839.
- 3:5. Farms in Sedgfield in 1839.
- 3:6. Farms in Cornforth in 1839.
- 3:7. Ownership and occupance of land in the non-manorial Townships of the parishes of Sedgfield and Bishop Middleham, c1839.

TABLE 1:1

The Townships of Bishop Middleham and Sedgefield Parishes, their areas and populations from 1801 - 1851

	<u>Acreage</u>	<u>Population</u>					
		1801	1811	1821	1831	1841	1851
<u>Parish of Bishop Middleham</u>							
Bishop Middleham	2087	331	391	404	387	511	446
Cornforth	1758	324	327	330	353	700	1040
Garmondsway	1149	23	41	35	43	157	129
Mainsforth	652	55	40	44	39	42	59
Thrislington	595	--	14	14	15	24	45
TOTAL	6241	738	813	827	837	1434	1719
<u>Parish of Sedgefield</u>							
Sedgefield	5259	1184	1307	1268	1429	1345	1362
Bradbury	2111	106	125	152	147	167	171
Butterwick	1543	60	49	54	38	51	64
Embleton	3425	98	105	102	105	98	113
Fishburn	2126	154	171	192	212	239	261
Foxton and Shotton	1803	53	62	63	73	44	58
Mordon	1572	101	117	124	174	161	163
TOTAL	17839	1756	1936	1955	2178	2105	2192
<u>The Manor</u>							
Bishop Middleham	2087	331	391	404	387	511	446
Cornforth	1758	324	327	330	353	700	1040
Sedgefield	5259	1184	1307	1268	1429	1345	1362
TOTAL	9104	1839	2025	2002	2169	2556	2848

Table 2:1

THE PARISHES OF SEDGEFIELD AND OTHER LOCALITIES

THE OCCURRENCE OF SETTLEMENTS OR HISTORIC PLACES OF LINDSAY COUNTY (Fig. 8.)

<u>Name of Settlement</u>	<u>'Y Dishoprick'</u> 1569	<u>Saxton</u> 1576	<u>Speed</u> 1610	<u>Lorden</u> 1695	<u>Kitchen</u> 1750	<u>Armstrong</u> 1768
Mainsforth	*	*	*	*	*	*
Cornforth	*	*	*	*	*	*
Thrislington	*	*	*	+	*	*
Lorden	*	*	*	+	*	*
The Isle	*	H	*	H	GS	*
Bracoury	*	*	*	+	*	*
Bishop Middleham	*	Ch	*	*	*	*
Hardwick	*	H	*	H	GS	*
Sedgefield	*	Ch	*	*	*	*
Layton	*	H	*	+	GS	*
Foxton	*	*	*	*	*	*
Shotton	*	*	*	*	*	*
Butterwick	*	*	*	*	*	*
Old acres	*	*	*	*	*	*
Embleton	*	*	*	*	*	*
Swainston	*	*	*	*	*	*
Garnonsway	*	*	*	+	GS	*
<u>Key.</u> * Village + hamlet H House or Hall Ch Gentleman's Seat Ch Church						*
						(as farm house)
						(as a park)
						(Large Settlement)

Table 3:1

SEDGEFIELD ENCLOSURE AWARD 1636 (Fig. 34.)

Owner	Surrendered		Awarded							
	Ox.	Cotts.	Arable			Pasture				
			A	R	P	A	R	P		
Leo Middleton	4		58	0	5	C2	47	1	14	SM8
Henry Blakeston	2		11	0	2	R7	43	1	3	EM1
John Young	-	-	27	3	3	?	28	3	20	EM7
			Gall Lands							
Ralph Ord	1		16	3	2	R9	10	1	9	EM4
John Harrison	4		53	1	1	R4	41	0	14	SM4
Peter Hodshon)	4		(56	0	13	R3	39	0	34	EM2
Alice Buckle)			(12	2	25	C1				
Thomas Smyth	7	2	(61	1	19	R4	135	2	0	SM5
			(36	0	0	R5				
John Johnson	6		(79	2	17	R5	62	0	11	SM6
			(15	0	0	W4				
John Gregson	1	1	13	3	36	H6	15	2	36	EM11
John Chipchase	2		33	3	12	H4	27	2	0	SM3
Nicholas Preville	9		(72	2	12	H2	81	3	1	SM10
			(72	0	0	W2				
Robert Johnson	7	2	(81	0	31	H1	60	0	0	SM7
			(15	0	0	H1				
Robert Brown	5		73	0	0	H3	51	1	13	EM3
Roland Hixon	4		(11	0	0	W3	41	0	14	SM1
			(38	1	6	S1				
			(15	0	0	R2				
			Looming Dyke							
John Fairless		Lame Oxcgang	18	0	0					
		South Carrs								
Robert Hindmers	2		28	3	13	D1	25	2	23	EM9
William Elstobb	2		(36	0	0	H4	19	2	7	SM2
			(4	0	0	H6				
John Walker	1	1	15	1	36	H8	15	2	36	EM12
Thomas Wright	7	2	126	3	22	H3	150	0	6	EC

Table 3:2

SEDFIELD ENCLOSURE AWARD 1636

<u>Owner</u>	<u>Surrendered</u>		<u>Awarded</u>			<u>Average per Oxcgang</u>		
	<u>Oxcgangs</u>	<u>Cottages</u>	<u>A</u>	<u>R</u>	<u>P</u>	<u>A</u>	<u>R</u>	<u>P</u>
Leo Middleton	4	-	105	1	19	26	1	15
Hry. Blakeston	2	-	54	1	3	27	0	21
John Young			72	2	23			
Ralph Ord	1	-	27	0	21	27	0	21
John Harrison	4	-	94	1	15	23	2	24
P. Hodgson Alice Buckle	4	-	107	3	32	26	3	38
Thos. Smyth	7	2	233	3	19	31	3	31
John Johnson	6	-	156	2	28	26	0	18
John Gregson	1	1	29	2	2	24	1	0
John Chipchase	2	-	61	1	12	30	2	26
Nich. Freville	9	1	226	0	13	24	0	26
Robt. Johnson	7	2	156	0	31	21	2	10
Robt. Brown	5	-	125	0	18	25	0	4
Roland Nixon	4	-	105	1	20	26	1	15
John Fairless	1	Lame Oxcgang	18	0	0			
Robt. Hindmers	2	-	54	1	36	27	0	38
Wm. Elstobb	2	-	59	2	7	29	3	3
John Walker	1	1	31	0	32	25	3	32
Thos. Wright	7	2	276	3	22	38	0	9
Robt. Watkin	2	-	64	3	11	32	1	26
Roger Cowlin	2	-	61	2	0	30	3	0
Humphrey Mason	5	-	137	0	31	27	1	30
Richard Rey	1	1	38	0	38	32	3	38
Sir R. Conyers	5	4	146	1	8	25	0	10
Giles Botcherby	1	-	26	0	27	26	0	27

Table 3:2 continued

<u>Owner</u>	<u>Surrendered</u>		<u>Awarded</u>			<u>Average per Ovgang</u>		
	<u>Ovgangs</u>	<u>Cottages</u>	<u>A</u>	<u>R</u>	<u>P</u>	<u>A</u>	<u>R</u>	<u>P</u>
Robt. Neigh	-	1	5	1	0			
Rich. Bradley	-	1	5	1	0			
Widow Young	-	1	5	1	0			
The School	-	1	5	1	0			
Wm. Swalwell	-	1	5	1	0			
John Tomson	-	1	5	1	0			
John Heath	-	1	11	0	0			
Anthony Nixon	-	1	5	0	0			
Parson Naylor	13	13	115	0	27			
			30	0	0	for loss of tithes		
			15	0	21	for 8 beast gates		
			<hr/>					
			Total	2672	3	36		
				<hr/>				

Table 3:3

BISCOPE MIDDLEHAM ENCLOSURE AWARD 1693 (Fig. 39.)

<u>Owner</u>	<u>Arable</u>				<u>Pasture</u>			
	<u>A</u>	<u>R</u>	<u>P</u>		<u>A</u>	<u>R</u>	<u>P</u>	
William Bradshagh	50	1	36	M4	(2	2	24	NCL
					(21	2	35	NC3
					(30	3	30	F6
John Hutchinson	74	2	9	M7	(1	1	2	NCL
					(31	1	1	F3
Cuthbert Swainston	(10	2	3	W2	20	0	0	F1
	(32	1	10	W1				
Robert Brabant	(59	2	9	W3	7	0	27	NC2
	(25	0	11	E2				
John Wood	27	1	2	W4				
Peter Hutchinson	22	0	10	W5				
Thomasina Wilson	13	1	22	M3	11	1	5	NC5
Mary Davison	30	0	32	E1	14	2	4	NC1
Robert Hutchinson	15	2	27	M1				
John Crosby					20	2	13	NC4
John Hutchinson Jr.					15	3	36	F2
Ed. Fewster					16	2	5	F4
Dorothy Hutchinson					20	3	25	Meeriknowles
Thomas Oswald	10	2	5	E				
James Dunn					3	2	25	F5
Cuthbert Burton	3	0	29	E				
John Middleton	2	2	19	E				
John Cowley	2	2	20	E				
Fra. Wood	5	1	10	E				
Thomas Rickaby	3	1	9	E				
Richard Widdifield		1	38	W				
John Robinson	1	3	11	W				

Table 3:3 continued

<u>Owner</u>	<u>Awarded</u>					
	<u>Arable</u>			<u>Pasture</u>		
	A	R	P	A	R	P
Isabel Middifield		3	24			W
Richard Botcherby	2	3	1			W
Barbara Parkinson	3	1	3			W
Robert Laws	2	3	1			W
Clerk of Parish	1	2	33			W
Henry Hutchinson	1	0	37			W

W = West Field

NCL = North Close Letch

M = Middle Field

NC = North Close

E = East Field

F = Fouldards Pasture

Table 3:4

FARMS IN BISHOP MIDDLEHAM IN 1839 (Fig. 44.)

<u>Occupier</u>	<u>Size</u>			<u>No. of Plots</u>	<u>Map Reference</u>
	<u>A</u>	<u>R</u>	<u>P</u>		
<u>20 - 50 acres</u>					
John Wilson	43	3	4	3	12
Peter Henderson	49	0	9	1	15
James Robinson	44	0	19	1	11
Total	136	3	32		
<u>50 - 100 acres</u>					
George Fawden	66	0	36	2*	13
John Dixon	59	1	1	1	14
James Lockey	56	1	31	1	6
John Hall	76	2	39	1	7
Robert Reed	83	2	17	4	10
William Wilson	56	2	11	2	16
Total	399	3	15		
<u>101 - 150 acres</u>					
Michael Tinkler	129	1	39	1	3
John Bewick	144	0	38	1	4
Total	273	2	37		
<u>151 - 200 acres</u>					
Geo. Dale Trotter	177	1	28	2	1
George Emmerson	158	3	1	1	2
John Miller	193	2	36	1	5
Chris. Emmett	195	3	7	1	9
Total	725	2	32		

Table 3:4 continued

<u>Occupier</u>	<u>Size</u>			<u>No. of Plots</u>	<u>Map Reference</u>
	A	R	P		
<u>201 - 250 acres</u>					
Geo. and David Applegarth	231	3	16	1	8

* Compact farm with small detached holdings

SUMMARY

<u>Size of Farms</u>	<u>No.</u>	<u>Percentage of Township Lands</u>	<u>A R P</u>		
			A	R	P
20 - 50 acres	3	6.89	136	3	32
51 - 100 acres	6	20.11	399	3	15
101 - 150 acres	2	13.77	272	2	37
151 - 200 acres	4	36.55	725	2	32
201 - 250 acres	1	11.62	231	3	16
Total	16		1768	0	12
Holdings of less than 20 acres		11.06	220	3	1
TOTAL		100.00	1988	3	14
Houses, Lanes, waste, etc.			34	1	18
Township Acreage			2023	0	32

Table 3:5

FARMS IN SEDGEFIELD IN 1839 (Fig. 36.)

<u>Occupier</u>	<u>Size</u>			<u>No. of Plots</u>	<u>Map Reference</u>
	A	R	P		
<u>20 - 50 acres</u>					
Benjamin Stubbs	45	3	0	4	Stubbs
George Garnett	22	0	14	2	-
Robert Dakers	27	3	27	1	-
William Cowper	38	1	36	5	Fragmented
Ninian Sheraton	38	0	24	2	Sheraton 36a
Benjamin Ord	30	0	14	3	Ord
John Bewick	20	0	33	1	39
William Bowser	35	3	17	2(adj.)	-
John Mothersell	25	3	1	1	25
George Liddle	30	2	38	1	4
Timothy Spark	25	3	1	1	26
Thos. Marshall	35	3	0	1	6
Thomas Ord	43	1	29	1	11
Total	419	3	34		
<u>51 - 100 acres</u>					
John Elcoat	94	1	0	3	29 & 30
John Arrowsmith	75	0	17	2*	12
Oswald Meggison	58	1	1	4	OM
Anne Sewell	98	0	1	1	32
Thos. Hutchinson	67	0	31	1	22
John Bruce	57	1	11	1	24
Ann Lawson	69	2	38	2	28
John Dixon	69	2	25	1	1

Table 3:5 continued

<u>Occupier</u>	<u>Size</u>			<u>No. of Plots</u>	<u>Map Reference</u>
	<u>A</u>	<u>R</u>	<u>P</u>		
Ed. Smith	94	0	21	1	35
Matt. Fawell	81	0	4	1	23
Jane Rutherford	89	0	16	1	13
Total	853	3	5		
<u>101 - 150 acres</u>					
William Maxwell	141	2	0	3	7 & 2
Matt. Wheldon	104	0	12	2	16
John Bowes	123	2	9	2*	14
Thomas Davison	113	1	16	3*	27
Christopher Wall	105	3	20	1	3
William Russell	114	2	39	2	Hardwiok
Isabella Stephenson	127	0	4	2*	37
John Brown	138	1	24	1	8
Jonathan Millinear	104	1	7	1	33
Total	1072	3	11		
<u>151 - 200 acres</u>					
Robert Dawson	183	1	4	1	34
William Race	182	1	31	1	18
William Wheldon	157	1	39	2	10 & 9
Total	523	0	34		
<u>201 - 250 acres</u>					
Joseph Biggins	239	2	28	1	17
Thos. Richardson	227	2	25	1	20

Table 3:5 continued

<u>Occupier</u>	<u>Size</u>			<u>No. of Plots</u>	<u>Map Reference</u>
	<u>A</u>	<u>R</u>	<u>P</u>		
William Thompson	235	2	26	1	19
Total	702	3	39		
<u>251 - 300 acres</u>					
John Hall	257	3	38	3*	36
Nicholas Ridley	263	1	38	1	15
Total	521	1	36		
<u>Over 300 acres</u>					
Michael Tinkler	326	0	15	1	21
James Lockey	407	2	33	1	38
Total	733	3	8		

* Compact farm with small detached holdings

SUMMARY

<u>Size of Farms</u>	<u>No.</u>	<u>Percentage of Township Lands</u>	<u>A R P</u>		
			<u>A</u>	<u>R</u>	<u>P</u>
20 - 50 acres	13	8.24	419	3	4
51 - 100 acres	11	16.76	653	3	5
101 - 150 acres	9	21.35	1072	3	11
151 - 200 acres	3	10.26	523	0	34
201 - 250 acres	3	13.80	702	3	39
251 - 300 acres	2	10.23	521	1	36
Over 300 acres	2	14.40	733	3	8
	43		4827	3	17

Table 3:5 continued

<u>Size of Farms</u>	<u>No.</u>	<u>Percentage of Township Lands</u>	<u>A</u>	<u>R</u>	<u>P</u>
Holdings of less than 20 acres		5.26	268	0	23
		100.00	5096	0	0
Houses, wastes and lanes			75	1	32
Township Acreage			5171	1	32

Table 3:6

FARMS IN CORNFORTH IN 1839 (Fig. 44.)

<u>Occupier</u>	<u>Size</u>			<u>No. of Plots</u>	<u>Map Reference</u>
	A	R	P		
<u>20 - 50 acres</u>					
David Birkett	28	0	37	1	4
Thos. Pattison	36	0	1	1	6
John Moor	41	1	21	1	12
Robt. Taylor	20	0	10	1	18
Total	125	2	29		
<u>51 - 100 acres</u>					
John Wilson	83	2	27	1	2
John Furness	65	2	33	1	3
Ben Greenshields	76	3	19	1	5
Israel Dakers	92	1	23	3*	9
John Reed	66	3	0	1	10
Joseph Lammes	86	0	19	1	11
Wm. Morrison	52	0	27	2	14
John Bell	69	3	7	1	15
Ralph Murner	86	0	0	1	19
Total	679	0	35		
<u>101 - 150 acres</u>					
John Robinson	105	3	34	1	1
Robt. Applegarth	108	1	34	1	16
Total	214	1	28		
<u>201 - 250 acres</u>					
Charles Garthorne	215	0	17	2	7

Table 3:6 continued

<u>Occupier</u>	<u>Size</u>			<u>No. of Plots</u>	<u>Map Reference</u>
	A	R	P		
<u>251 - 300 acres</u>					
Jos. Wheatley	290	0	25	2 adjacent	8

* Compact farm with small detached holding

SUMMARY

<u>Size of Farms</u>	<u>No.</u>	<u>Percentage of Township Lands</u>	<u>A R P</u>		
			A	R	P
20 - 50 acres	4	7.67	125	2	29
51 - 100 acres	9	41.36	679	0	35
101 - 150 acres	2	13.04	214	1	28
201 - 250 acres	1	13.15	216	0	17
251 - 300 acres	1	17.66	290	0	25
	<hr/> 17		<hr/> 1525	2	14
Holdings of less than 20 acres		7.12	163	2	32
Total		<hr/> 100.00	<hr/> 1642	0	23
Lanes, Waste, Railway, etc.			47	0	23
Township Acreage			<hr/> 1689	1	6

Table 3:7

OWNERSHIP AND OCCUPANCE OF LAND IN THE NON-MANCRIAL TOWNSHIPS OF THE
PARISHES OF SEDGFIELD AND BISHOP MIDDLEHAM circa 1839

<u>Township</u>	<u>Owner</u>	<u>Occupier</u>	<u>A</u>	<u>R</u>	<u>P</u>					
Thrislington	Rev. Robt. Hopper Williamson	Richard Herring	582	3	0					
Mainsforth	Jane Maure William Lynn Smart Newton Smart	Miss Barry	146	2	25					
						Anne Surtees	George Henderson	139	0	36
							John Hall	175	1	39
		John Barry	94	0	28					
			Anne Surtees	(32	2	12				
				(28	3	20				
Bradbury	Clarence Rly. Co.	Themselves		2	0					
	The Rt. Hon. John, Eldon, Earl of	Robt. Henderson	361	2	38					
	William Russell	Is. Stephenson	99	0	27					
	Richard Wright	Jas. Jeckell	259	3	36					
		Thos. Bayston	(202	1	10					
			(25	3	31					
		John Stainthorp	15	3	14					
		Wm. Moody	14	1	3					
		John Coatswith	6	2	32					
		Wm. Nixen	(1	3	6					
			(332	2	30					
		Steph. Burden	180	3	19					
		Chris. Dean) Anth. Burden)	181	2	18					
		Rich. Newton	203	3	24					
	Himself	65	3	3						
Morden	Rev. T. Limwood	Wm. Moody (Glebe)	60	3	25					
	Dowager Viscountess Barrington	Edw. Christopher	137	2	19					

Table 3:7 continued

<u>Township</u>	<u>Owner</u>	<u>Occupier</u>	<u>A</u>	<u>R</u>	<u>P</u>
	Rev. Wm. Ewbank	Thos. Rickerby	69	3	29
	John Green) Thos. Green)	John Lawson) Rich. Lawson)	378	1	38
	Wm. Nixon	Himself	95	2	11
	Wm. Russell	Thos. Smith	236	1	37
		Thos. Fleetham	162	0	24
	Rev. T.R. Shipperdson	Geo. Goundry	59	1	16
	Rich. Wright	Jos. Burton	283	3	25
	Thos. Wright	Wm. Robinson	28	2	19
Foxton and Shotton	William Russell	John Thompson	377	3	22
		Robt. Smith	207	0	2
		Ralph Peacock	165	1	26
		Wm. Bayston	128	0	12
		Wm. Russell	26	3	0
		Matt. Fawell	103	0	16
		Wm. Race	42	1	38
		Wm. Mawlam	397	2	29
		Wm. Russell	22	1	12
		John Applegarth	290	3	32
	Clarence Rly		1	3	16
Butterwick and Old Acres	Thos. Wm. Salvin	John Kilburn	258	2	11
		Robt. Trenholme	268	2	0
		Robt. Shepherd	199	0	4
		Ralph Donking	335	3	17
	Charlotte Swinburne	John Trenholme and Herself	422	3	17
Fishburn	Wm. Beckwith	Thos. Robinson	136	0	18
		Robt. Lawson	80	3	32

Table 3:7 continued

<u>Township</u>	<u>Owner</u>	<u>Occupier</u>	<u>A</u>	<u>R</u>	<u>P</u>
	Marg. Beecroft	Ann Greenshields	47	1	23
	Marianna Chilton	Geo. Wall	59	2	16
		Francis Reed	63	0	27
		Thos. Lazonby	214	3	35
		John White	25	3	2
		Joseph Dobson	135	1	7
	Robt. Hunter	Marg. Morley) Thos. Bowes) Himself)	81	1	35
	Late Rev. Harkwell	Miles Swinburn	214	2	35
	Rev. Tos. Peacock	Himself	112	1	17
	Leonora Raisbeck	John Kilburn) Himself)	171	0	25
	Henry Smales	Geo. Swinbank	135	3	11
	John Sewell	Himself	202	2	23
	Wm. Thos. Salvin	Thos. Potts	106	0	27
	Jos. Wilkinson	Himself	105	2	30
	Rev. Thos. Linwood Strong	Thos. Potts (Rect. Glebe)	69	2	1
	Late Eliz. Trotter	Robert Dent) Isaac Thubron)	30	2	8
Embleton	Robt. Appleby	Jas. Proud	367	2	2
		Wm. Jowsey	329	1	1
	John Brown	John Tinkler	70	0	26
	John Griffith	Wm. Walton	292	2	29
		John Colling	243	0	0
	Marquis of Londonderry	Ed. Sissons	348	3	0
		Wm. Rutter	398	3	12
		Rich. Hopp	247	1	22

Table 3:7 continued

<u>Township</u>	<u>Owner</u>	<u>Occupier</u>	<u>A</u>	<u>R</u>	<u>P</u>
		Peter Bamlett	293	2	15
		Edward Welsh	218	1	12
	Barbara Ormston Mary Ann and Isabel	Edward Sissons	166	2	13
	Edward Sissons	Himself	97	3	24
	Geo. Willis	Himself	274	0	13
	Rev. Thos. Linwood Strong	John Woodroof (Rect. Glebe)	2	2	22

A selection of documents and maps consulted at the Department of Palaeography and Diplomatic in Durham University.

Halmote Court Collection.

Subsidiary Manorial Documents, Sundry Notitia, No. 41, Plan of Island Farm.

Subsidiary Manorial Documents, Sundry Notitia IV Bishop Middleham

Bundle 3, 1) Survey of Farnless Leasehold, Plan, 1788.

2) Survey of the Township of Bishop Middleham, c.1833.
(Reed's Ferrier.)

Documents Relating to Inclosure awards, No 39, 25/7/1636, Sedgfield.

Documents Relating to Inclosure awards, No 10, 24/2/1693, Bishop Middleham.

Miscellaneous Books, Notitia Book No. 12, Stockton Ward.

Miscellaneous Books, M80 Parliamentary Surveys of the Manors of County Durham, P 737, Middleham Manor, July 1647.

Miscellaneous Books, Call Books A, Nos. 67 - 74.

Miscellaneous Books, Call Books B, No 37.

Bishop Cosin's Survey, 1661.

Miscellaneous Maps and Plans, Plan of Bishop Middleham, 114.

Miscellaneous Maps and Plans, Plan of Cornforth (1828) 101(19)

Annotated copies of First Editions of Ordnance Survey Maps, 6" and 25".

Church Commissioners.

Second Series Notitia Books, No.54016, Stockton Ward.

First Series Notitia Books, No.54017, Stockton Ward.

Notitia Book, 54001, Four Wards.

Baker Baker Collection.

Miscellaneous Books, 72/249, Survey of the Lordship of Layton by Robert Farrow the Elder of Fishburn, 14th April, 1608 (measured by instrument),

15/1,2,3,4, Plans of Layton Farms c.1777.

14/180a, Schemes of Husbandry for the Manor of Layton 1771- 1777.

18/15a, Schemes of Husbandry for Layton Farms 1777 - 1794.

14/41, His Advertisement for the Freehold Manor of Layton c.1777.

1. P. ALLERTON, 'English Village Development. Findings from the Pickering District of Yorkshire.' I. B. G. No. 51, Nov. 1970
2. M. W. BERESFORD, The Lost Villages of England, 1954
3. M. W. BERESFORD, 'East Layton in Co. Durham, in 1608: another early cartographic representation of a deserted medieval village' Med. Archaeol. XI, 1967
4. M. W. BERESFORD and J. G. HURST, Deserted Medieval Villages, London 1971
5. J. BAILEY, General View of the Agriculture of Durham County, London 1810
6. A. R. H. BAKER and R. A. BUTLIN (Eds) Studies of Field Systems of the British Isles, Cambridge 1973
7. R. H. BAKER and J. B. HURLEY (Eds) Man Made the Land, Newton Abbot 1973
8. V. CHAPMAN, 'The Fields of Bolam' Trans. Archit. and Arch. Soc. of Durham and Northumberland, Vol. XI Pts 5 and 6, p446
9. M. CHISHOLM, Rural Settlement and Land Use, 1962
10. SIR J. CLAPHAM, An Economic History of Modern Britain, Cambridge 1932
11. M. R. G. CONZEN, 'Modern Settlement', Scientific Survey of N. E. England Newcastle upon Tyne 1949
12. U. R. COCK and J. H. JOHNSON (Eds) Trends in Geography, 1969
13. H. C. DARBY, An Historical Geography of England before 1800 Cambridge 1936
14. H. C. DARBY, The New Historical Geography of England, Cambridge 1973
15. P. DEANE and W. A. COLE, British Economic Growth 1688 - 1959 Cambridge 1964
16. J. C. DENDNEY (Ed), Durham County and City with Teesside Durham 1970

17. F. G. EMERSON, 'Some Types of Common Field Parishes' Standing Conference of Local History, 1968
18. J. M. FEWSTER, 'Some Conyers Deeds' Trans. of Architect. and Archaeological Society of Durham and Northumberland, Vol XI, Pts V and VI, 1965
19. H. L. GRAY, English Field Systems, Harvard 1915, London 1959
20. W. G. HOSKINS, The Making of the English Landscape, Harmondsworth 1970
21. W. HUTCHINSON, History and Antiquities of the County Palatine of Durham, 1787
22. A. H. JOHNSON, The Disappearance of the Small Landowner, London 1909
23. E. KERRIDGE, The Agricultural Revolution, London 1967
24. D. A. KIRBY, 'Population Density and Land Values in County Durham during the Mid 17th Century' I. B. G. No. 57, Nov. 1972
25. E. M. LEONARD, 'The Inclosure of the Common Fields in the 17th Century' Transactions of the Royal Historical Society, New Series, Vol. XIV 1905
26. G. E. MINGAY, Enclosure and the Small Farmer in the Age of the Industrial Revolution, London 1968
27. C. S. ORWIN, The Open Fields (3rd Edition), Oxford 1967
28. B. K. ROBERTS, Rural Settlement in Britain, Folkstone 1977
29. J. A. SHEPPARD, 'Metrological Analysis of Regular Village Plans in Yorkshire' The Agric. History Review, Vol. 32, Pt II 1974
30. J. SHEPPARD, 'Pre-Enclosure Field and Settlement Patterns in an English Township' Geografiska Annaler, Vol. 48, Ser. B(1966) Pt 2 59-77
31. JUNE A. SHEPPARD, 'Medieval Village Planning in Northern England, some Evidence from Yorkshire' Journal of Historical Geography Vol. 2, No. 1, Jan. 1976

32. A. E. SMILES, North England, London 1960
33. ROBERT SURTEES, History and Antiquities of the County Palatine of Durham, 1823
34. W. E. TATE, 'A Handlist of English Enclosure Acts and Awards Pt 26'
'Durham Field Systems and Enclosure Movements' Proc. Soc. Antiqu.
Newcastle X 1943 pp 119-140
35. J. THIRSK, The Agrarian History of England and Wales, Cambridge 1967
36. H. THORPE, 'The Green Villages of Durham' Trans. Inst. Brit. Geographers 15 (1949) 155-180
37. Victoria History of the County of Durham (1905 - 1928)